2018

TOWNSHIP No 34 NORTH, RANGE No 101 WEST of the 6TH Principal MERIDIAN.

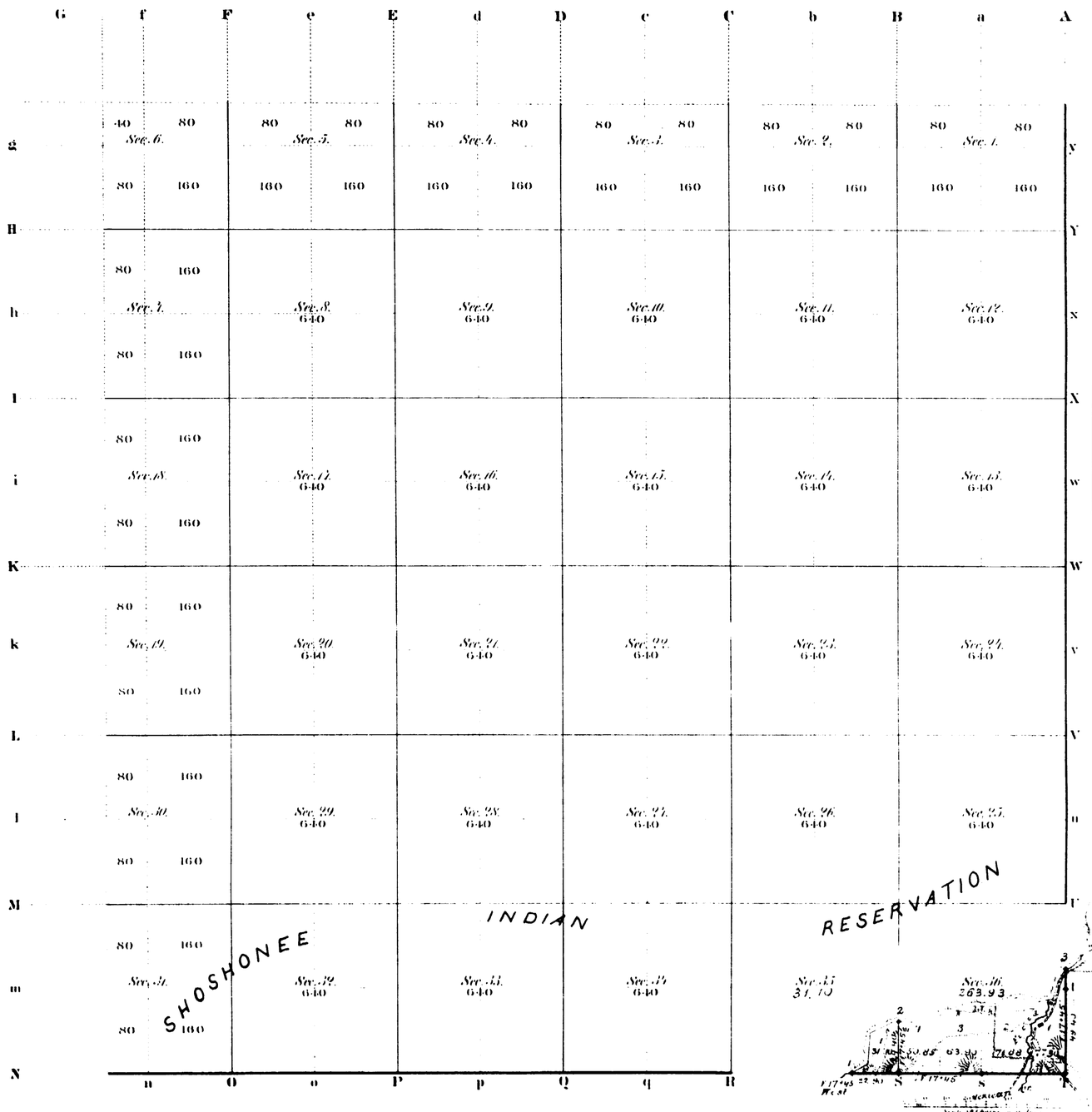

Meanders of N. Fork of Owl Creek River		
Posts	Courses	Dis. Lks.
Right Bank		
Sec 35		
1	N 58 1/2° E.	10.00
	N 12 1/2° E.	13.65
	N 60 1/4° E.	10.00
2	N 79° E.	3.00
Sec. 36		
2	S 87° E.	5.50
	N 72° E.	32.25
	S 87° E.	10.00
	N 59 3/4° E.	10.00
	S 73 1/2° E.	12.00
	N 69° 45' E.	6.20
	N 28 3/4° E.	6.00
	N 38 3/4° E.	3.00
3	N 28 1/2° E.	2.94
Total Meanders		
1 mi.	47 chs.	54 lks.

Total number of acres 295.13

				Number of Acres Surveyed						
				M.	Ch.	Lk.				
Exp.	Township lines	Charles H. Blom	Aug. 22, 1882	1	72	50	Feb. 15, 1883	Feb. 15, 1883	[illegible]	[illegible]
	Subdivisions				26	50	Feb. 15, 1883			
	Connections									
	Meanders	Charles H. Blom	Aug. 22, 1882	1	47	54	Feb. 15, 1883			

The above Map of Township No 34 North Range No 101 West of the 6th Principal Meridian Wyoming Territory is strictly conformable to the plat of the survey thereof on file in this Office, which have been examined and approved.

Surveyor Generals Office
Cheyenne Wyoming
May 11th 1883

Edw. C. David
Surveyor General

1467

34-101

(20)

2019

EXTERIOR LINES.

Scale 3 miles to 1 inch.



Fractional Township 34 North, Range 101 West 6th P.M.

Scale 40 Chains to 1 inch

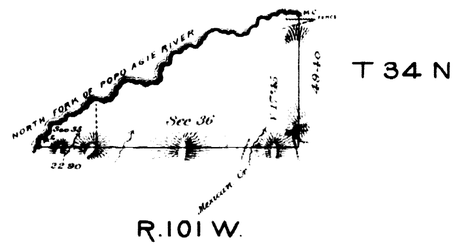

Surveys designated	By whom surveyed	Date of Contract	Amount of surveys Miles	Chains	Links	When surv.d	Mag. Declin.n
Ext.l lines T.S.33 N. R.95 & 96	Chas. W. Brown	June 29 1882	24	21	84	Sept. 3 & 4 1882	17° E.
" T.34 N. R.101 W.	" "	" "	1	72	30	Oct. 12 1882	17°45 E.

I hereby certify that the above diagrams of the Exterior lines of Townships No. 33 North Ranges 95 & 96, of the line between Ranges 100 & 101 in Fractional Township 34 North and of the line between Fractional Townships 33 & 34 North Range 101 West of the Sixth Principal Meridian Wyoming Territory are strictly conformable to the field notes of the survey thereof on file in this office which have been examined and approved

Surveyor General's Office
Cheyenne, Wyo. May 11th 1883

Edw. C. Davis
Surveyor General

1468