4552

Township No. 34 North Range No. 89 West of the 6th Principal Meridian



Total number of Acres 23,027.04

Meanders of								
Posts	Courses	Ch.s Lk.s	Posts	Courses	Ch.s Lk.s	Posts	Courses	Ch.s Lk.s

Subdivision lines at intermediate rates 14 mls 51 chs 44 lks
" " " minimum " 45 29 62

Surveys Designated	By Whom Surveyed	Date of Contract	Amount of Surveys M.	Ch.s	Lk.s	When Surveyed	Magnetic Declination
Township lines							
Subdivisions	Coleman & Gilcrest	Sept 2, 1892	60	01	06	May 16-20, 1893	16°33' East

The above Map of Township No. 34 North of Range No. 89 West of the 6th Principal Meridian Wyoming is strictly conformable to the field notes of the survey thereof on file in this Office which have been examined and approved.

Surveyor General's Office
Cheyenne Wyo. Oct 18th 1893

Wm A. Richards
Sur. Gen.

2646

34 - 89

Indexed

4580

32

54

EXTERIOR LINES

Scale 1 inch = 2 Miles

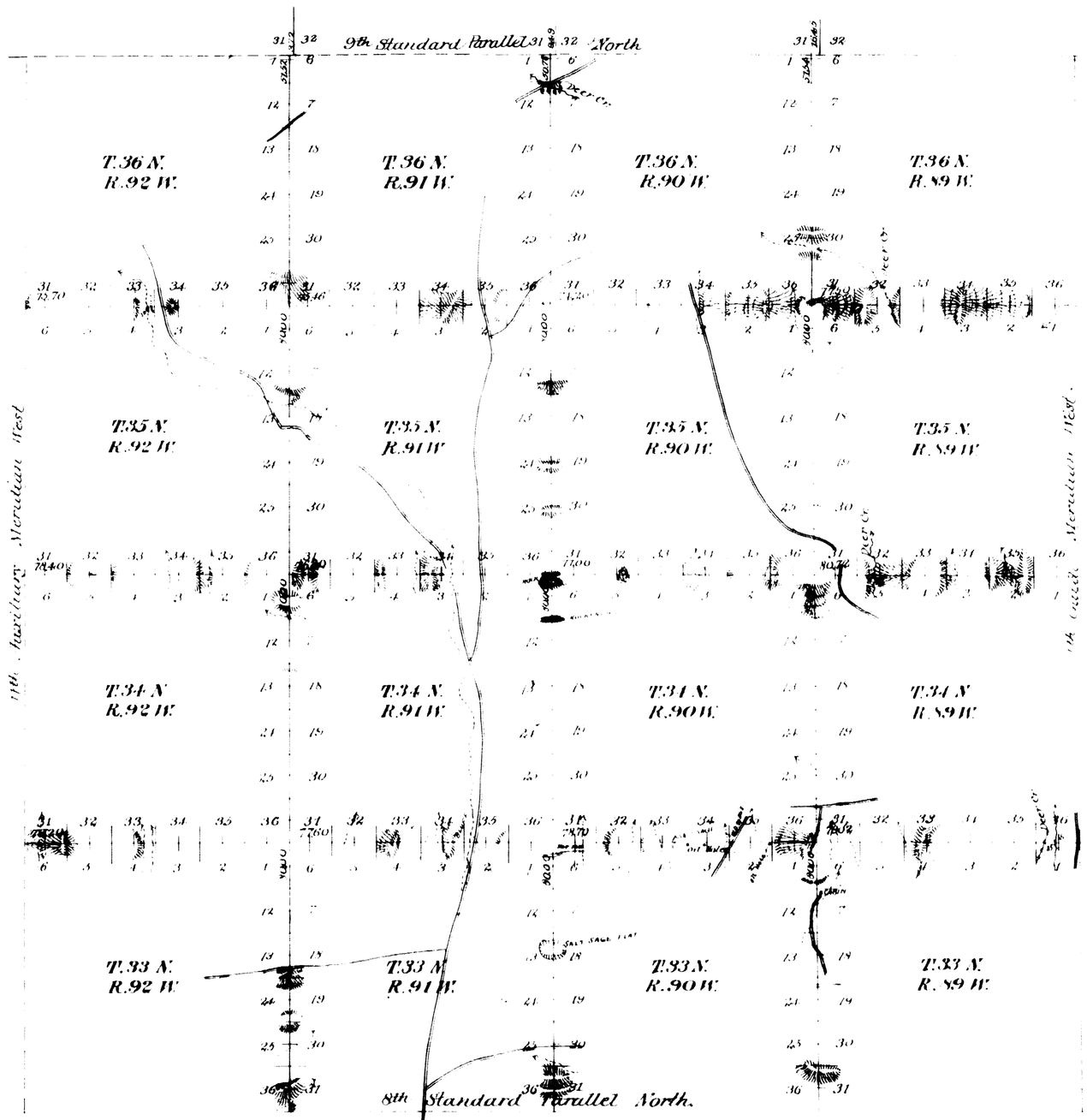

Township lines at intermediate rates 1 mi 25 chs 00 lks
" " " minimum " 141 18 64

Surveys Designated	By Whom Surveyed	Date of Contract	Amount of Surveys M Chs Lks	When Surveyed	Magnetic Declination
Exterior Lines	Coleman & Gilcrest	Sept. 2, 1892	142 43 64	April 20 June 6 93	16°30' 16°48' E

The above diagram of the Exterior Lines of Townships 33, 34, 35 and 36 North, of Ranges 89, 90, 91 and 92 West of the 6th Principal Meridian Wyoming, is strictly conformable to the field notes of the survey thereof on file in this office which have been examined and approved.

Surveyor Generals Office
Cheyenne Wyo. Oct 18th 1893

Wm A. Richards
Surveyor General.

2679

(16)

1438

18

11TH GUIDE MERIDIAN WEST.

In Townships 29 to 39 North, inclusive, Ranges 88 & 89 West of the 6th Principal Meridian, Wyoming Territory

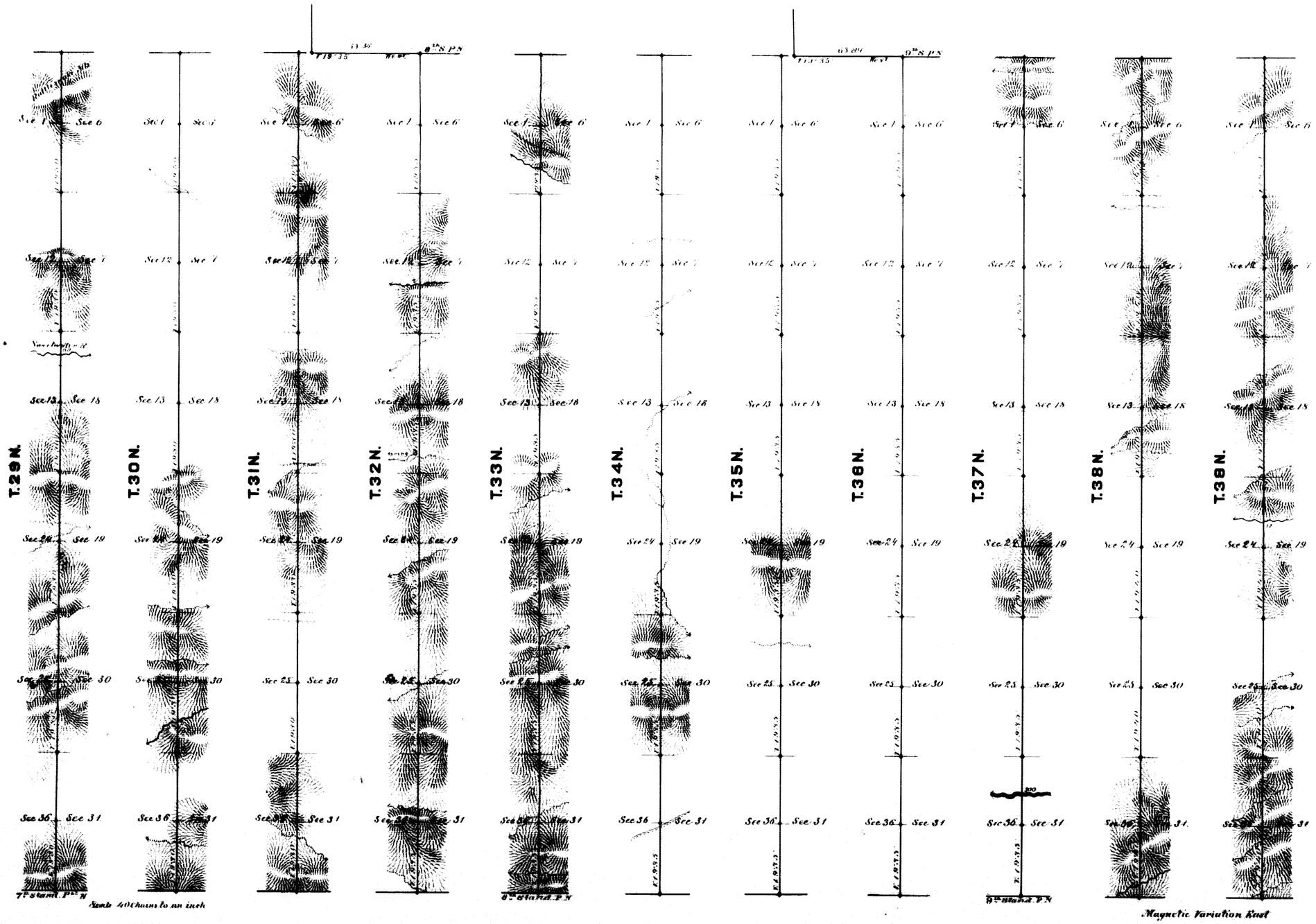

Scale 40 Chains to an inch

Magnetic Variation East

Surveys Designated	By Whom Surveyed	Date of Contract	Amount of Surveys	When Surveyed
11th Guide Mer. West	Chas. A. Honey	Jan. 12th 1882	66 00 00	Feb. 6-17 1882
Connections	" " "	" " "	1 47 20	" " "

I hereby certify that the above diagram of the 11 Guide Meridian West, in Townships 29 to 39 inclusive, Ranges 88 to 89 West of the 6th Principal Meridian, Wyoming Territory, is strictly conformable to the field notes of the survey thereof, on file in this Office, which have been examined and Approved.

Surveyor Generals Office
Cheyenne Wyoming
December 18th 1882

Edw. C. David Sur. Genl.

1059