Ac. 6659

ORIGINAL

TOWNSHIP 34 NORTH, RANGE 97 WEST OF THE SIXTH PRINCIPAL MERIDIAN, WYOMING.

DEPENDENT RESURVEY

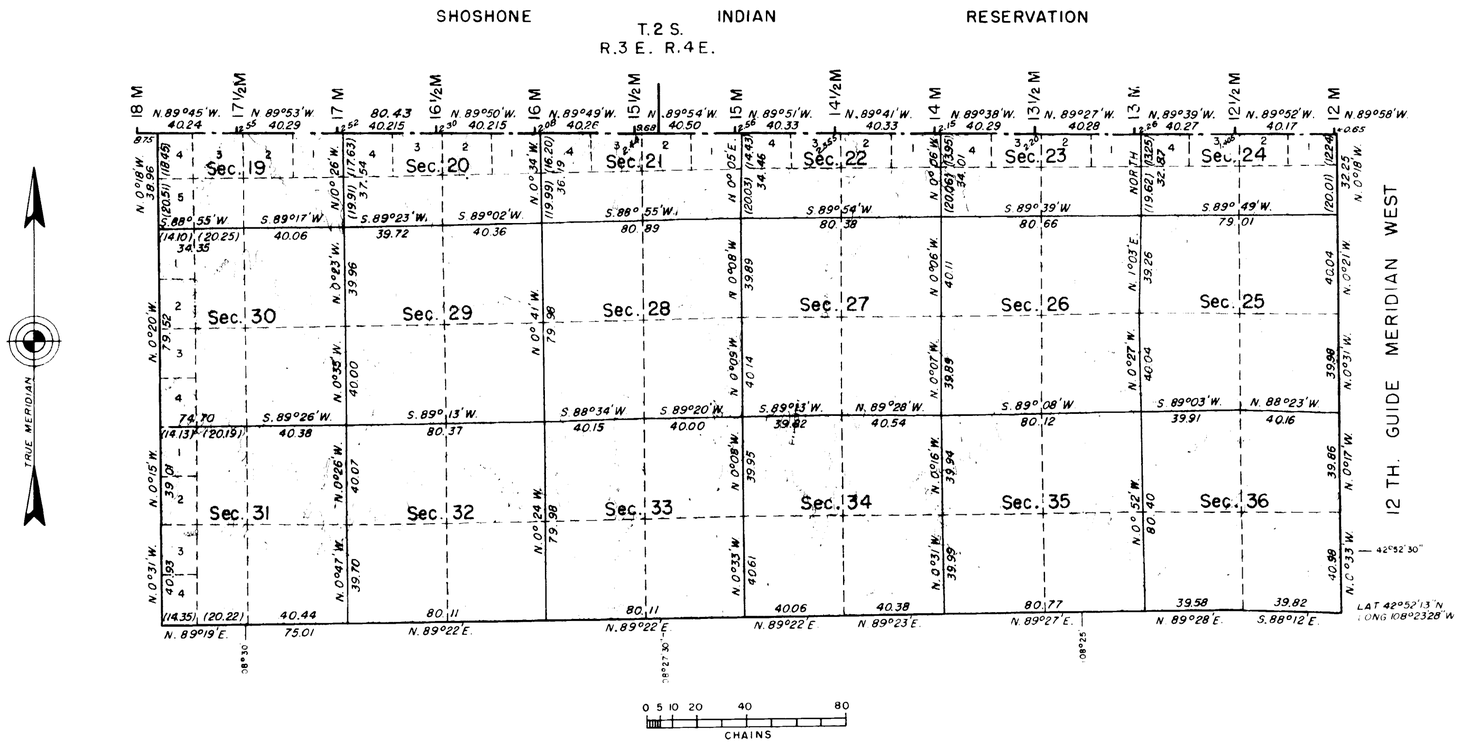

CONTOUR INTERVAL 20 FEET

Area resurveyed: 9252.00 acres

This plat represents a retracement and re-establishment of the South boundary, a portion of the East boundary, and a portion of the South boundary of the Shoshone Indian Reservation through Range 97 West, and the subdivisional lines, designed to restore the corners in their original locations according to the best available evidence. The lottings and areas are as shown on the plat approved June 8, 1893.

Resurvey executed by Russell C. MacDonald June 13, 1952 to July 2, 1952, under special instructions dated May 5, 1945 for Group 207, Wyoming.

A portion of the West boundary was resurveyed by R. C. MacDonald in 1952.

Topographic mapping and reproduction by the U. S. Geological Survey from portions of Arapahoe, Nine Mile Hill, Hudson and Lander SE quadrangles.

UNITED STATES DEPARTMENT OF THE INTERIOR
BUREAU OF LAND MANAGEMENT
Washington, D. C. December 13, 1955

This plat is strictly conformable to the approved field notes, and the survey, having been correctly executed in accordance with the requirements of law and the regulations of this Bureau, is hereby accepted.

For the Director

Earl G. Harrington

Cadastral Engineering Staff Officer

MEG

2675-A

34-97

32

50

4582

Township No. 34 North, Range No. 97 West of the 6th Principal Meridian

WIND RIVER
OR
SHOSHONE INDIAN
RESERVATION

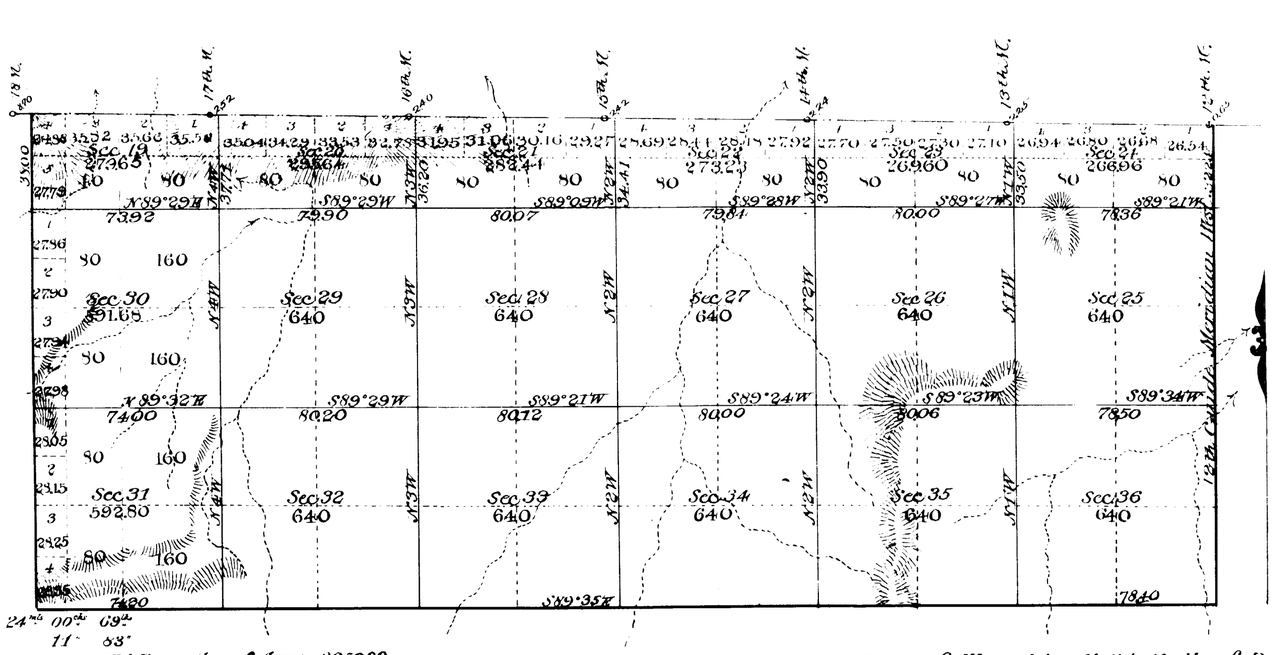

All subdivision lines at minimum rates 24 ch. 00 lk. 69 l.
" connection " " " " 11 " 83 "

Total number of Acres 925200

Surveys Designated	By Whom Surveyed	Date of Contract	Amount of Survey			Date of Survey	Magnetic Declination
			Ch.	Lk.	Links		
Subdivisions	Coleman & Gilcrease	Sept. 2, 1892	24	00	69	Sept 19-21-1893	16° 50' East.
Connections	" " "	" " "		11	83	" " "	" " "

The above Map of Township No. 34 North, of Range No. 97 West of the 6th Principal Meridian is strictly conformable to the field notes of the survey thereof on file in this Office which have been examined and approved. Wm A. Richards
Surveyor General's Office
Cheyenne Wyo. June 8th 1893

Chief Draftsman

2675

34-97

Indices

EXTERIOR LINES.

Scale 2 miles to 1 inch. Magnetic Variation East

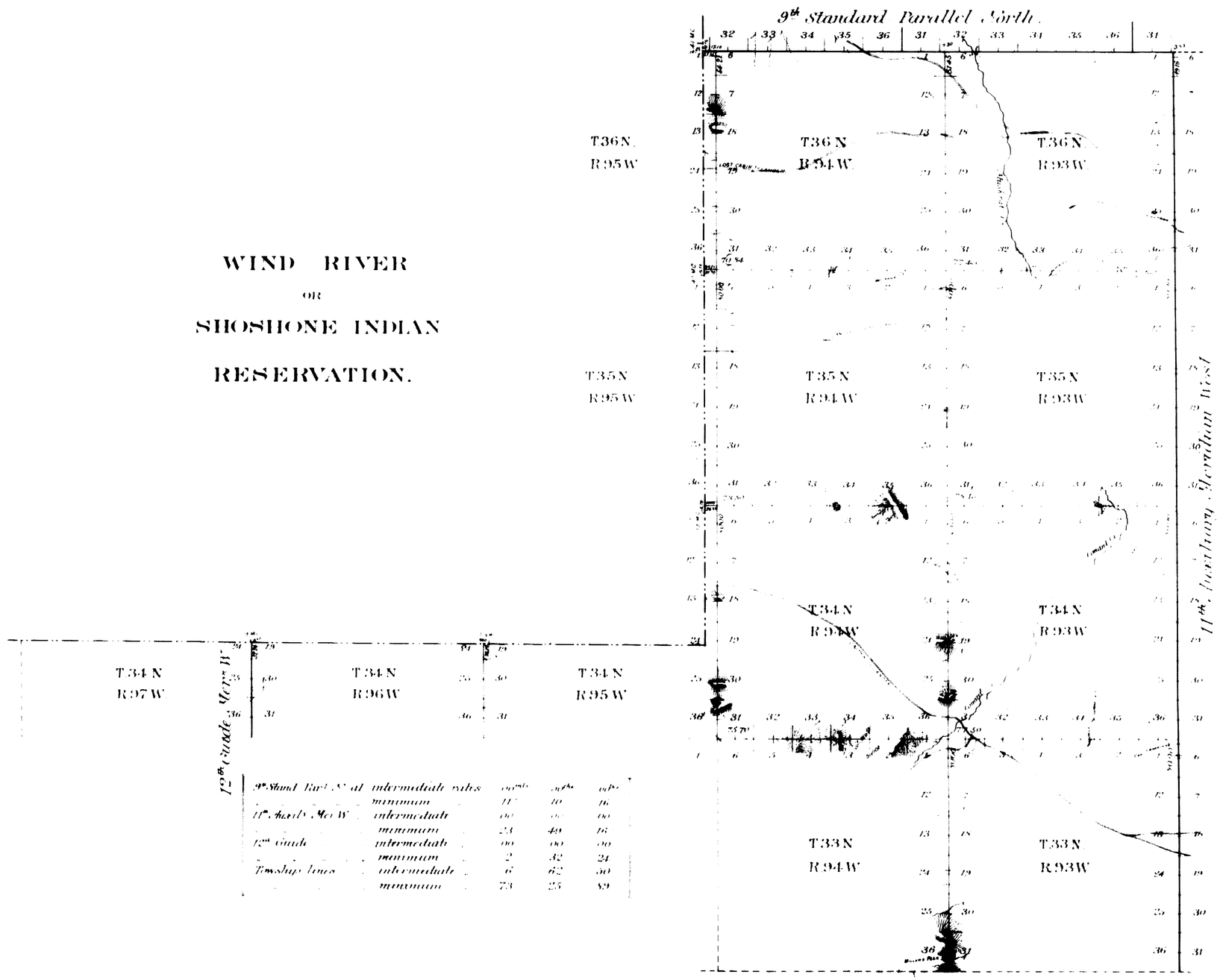

9th Stand Par.l N. at	intermediate rates	00 mls	00 chs	00 lks
	minimum	11	10	16
11th Auxil.y Mer. W.	intermediate	00	00	00
	minimum	23	49	16
12th Guide	intermediate	00	00	00
	minimum	2	32	24
Township lines	intermediate	6	62	50
	minimum	73	25	89

Surveys Designated	By Whom Surveyed	Date of Contract	Amount of Surveys Mls.	Chs.	Lks.	When Surveyed	Magnetic Declination
9th Stand Par.l N.	Coleman & Gilcrest	Sept 2, 1892	11	10	16	Oct 11 12, 1892	16°55' East.
11th Auxil.y Mer. W.	" " "	" " "	23	49	16	Sept 25 26, "	16°45' "
12th Guide Mer. W.	" " "	" " "	2	32	24	Sept 19, "	16°47' "
Township Lines	" " "	" " "	80	08	39	Sep 30-Oct 24, 1892	16°47' 17°00 East.

The above diagram of the Exterior lines of Townships 33, 34, 35 and 36 North, Ranges 93 and 94 West, fractional Townships 34, 35 and 36 North, Range 95 West and fractional Townships 34 North, Ranges 96 and 97 West of the 6th Principal Meridian, Wyoming, is strictly conformable to the field notes of survey thereof on file in this office, which have been examined and approved.

U.S. Surveyor General's Office,
Cheyenne, Wyoming,
June 8th 1893.

Wm. A. Richards
U.S. Surveyor General.

2676

(9)

517

36

TWELFTH GUIDE MERIDIAN WEST,

From 5th Stand.d Par.l N. to S. Bound.y of Shoshone Indian Reservation, & in Townships 21 to 34 N. inclusive, between Ranges 96 & 97 W. of the 6th Principal Meridian, Wyoming Territory.

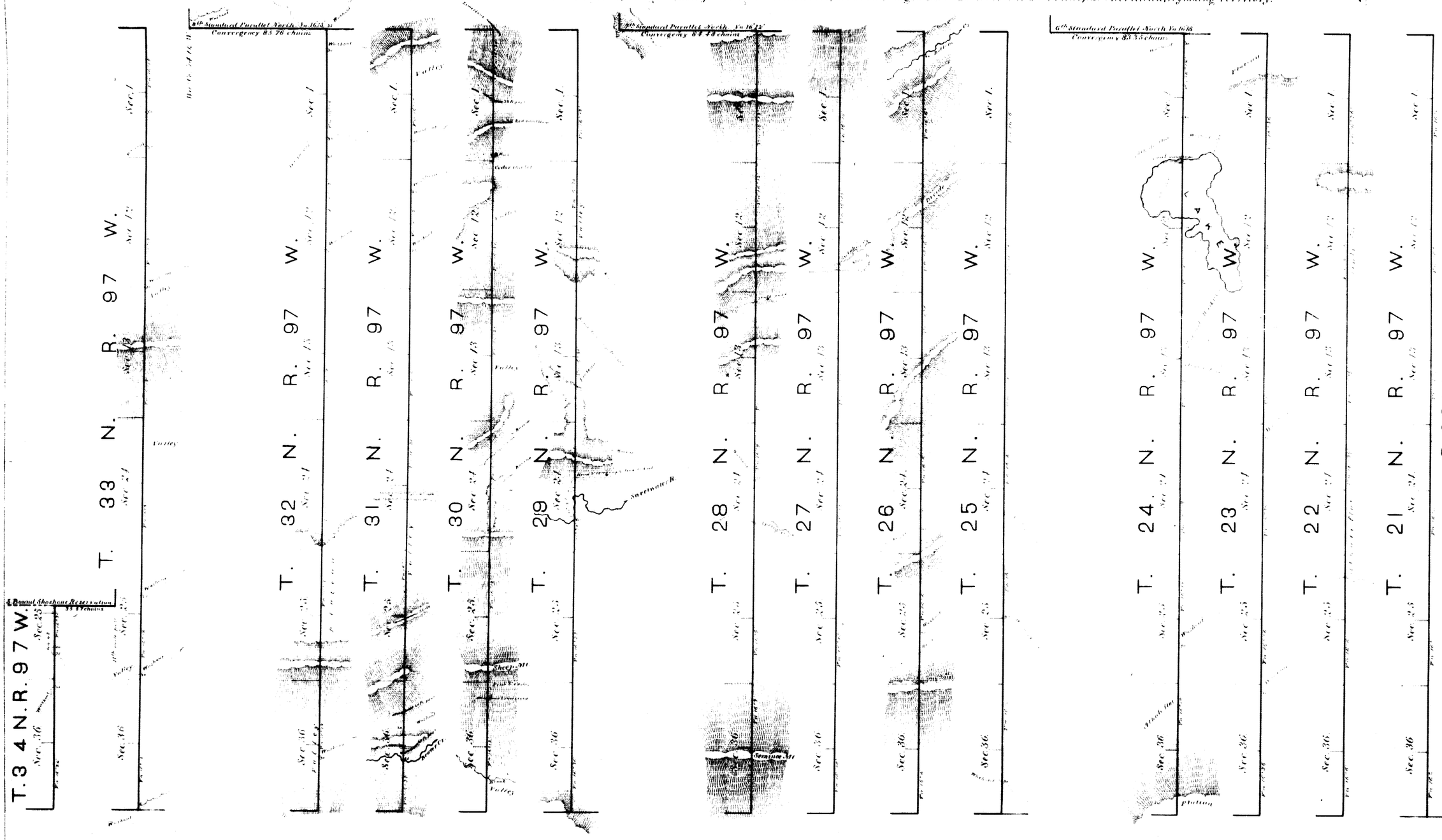

Scale 40 chains to an inch.

Surveys designated	By whom surveyed	Date of contract	Amount of Surveys	When surveyed.
12th Guide Mer.n W	Wm B Yerby	April 2nd 1877	79 44 43	May & June 1877
Convergency			3 13 39	
Connections			35 57	
		Total	83 13 39	

I hereby certify, that the above diagram of the 12th Guide Meridian W. on T. 21 to 34 N. of R. 96 & 97 West of the 6th Principal Meridian in Wyoming Territory is strictly conformable to the original field notes of the survey thereof, on file in this office, which have been examined and approved.

Surveyor Generals Office,
Cheyenne Wyo July 26 1877

Edw. C. David
Surveyor General

Magnetic variation East.

442

(9)

534

16

EXTERIOR LINES.

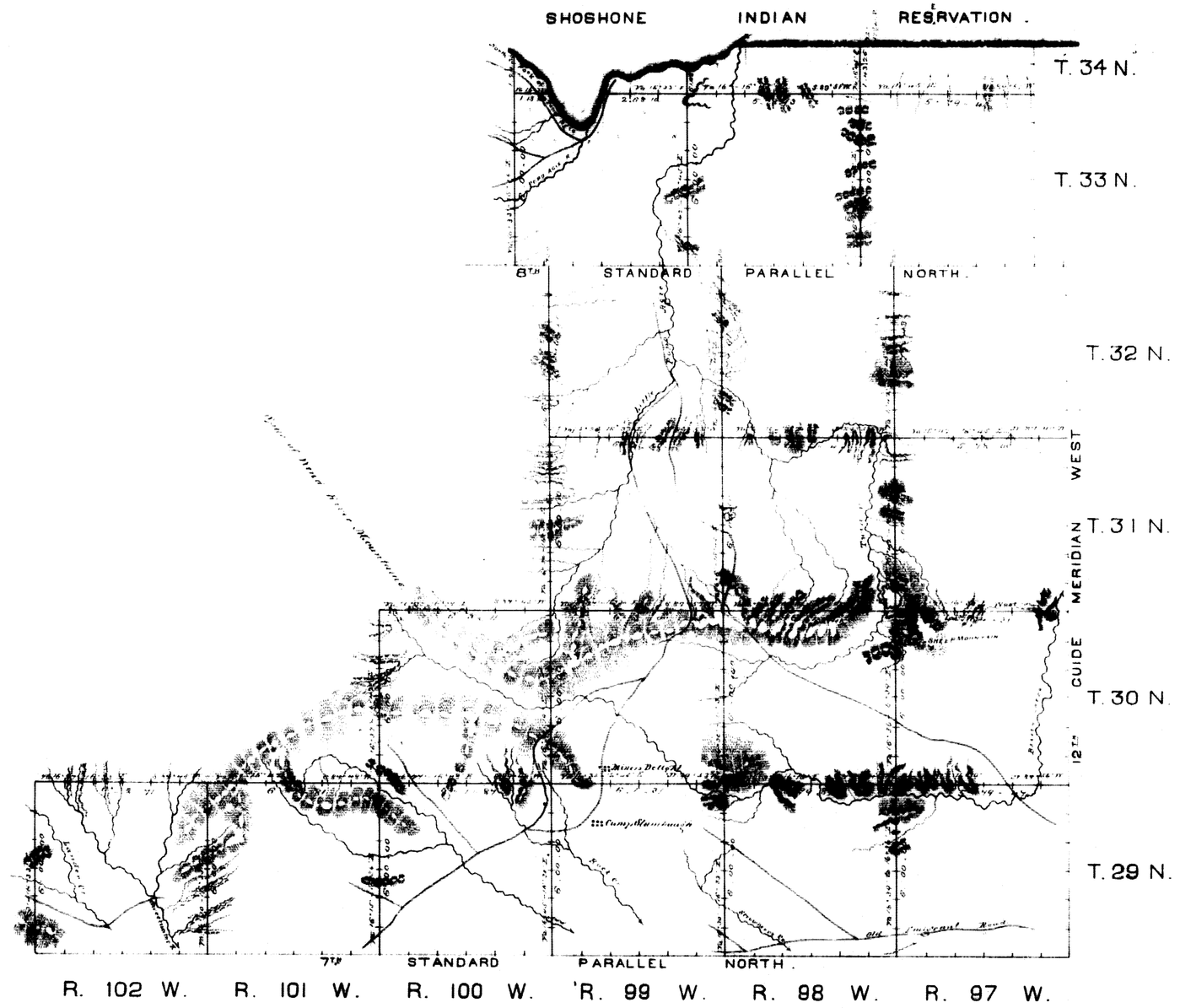

Survey Designated	By Whom Surveyed	Date of Contract	Amount of Surveys M Chs Lks	When Surveyed
Township Lines	William B. Yerby	April 2nd 1877	210 . 53 . 24	June - Aug. 1877
Connections	. . .	. . .	. 60 . 91	. . .

I Hereby Certify that the above Diagram of the Exterior lines of Townships 29, 30, 31, 32, 33 and 34 North, Ranges 97, 98 and 99 West, Townships 30 and 30 North, Range 100 West, and Townships 29 North, Ranges 101 and 102 all West of the 6th Principal Meridian, in Wyoming Territory, is strictly conformable to the field notes of the survey thereof on file in this Office, which have been examined and approved.

Surveyor Generals Office.
Cheyenne Wyo. Sept. 25th 1877

Edw. C. David
Surv. Gen.

452

32

4594

52

EXTERIOR LINES

Scale 1 inch = 2 Miles. *Mag. Var. East.*

WIND RIVER OR SHOSHONE INDIAN RESERVATION

Exterior lines at monuments miles N. 38 Chs. 14 Lks.
Connection N. 70

Surveys Designated	By Whom Surveyed	Date of Contract	Amount of Surveys Mi.	Chs	Lks	Date of Contract	Magnetic Declination
Exteriors	Coleman & Colored	Sept 2, 1892	5	38	14	Sept 21, 1892	16 30 East
Connections				5	70		

The above diagram of the reserves of the exterior lines on the south boundary of Township 34 North of Range 95 West and the West boundary of Township 34 North of Range 97 West of the 6th Principal Meridian Wyoming is strictly conformable to the field notes of the survey thereof on file in this office which have been examined and approved. W. W. Richards

Surveyor Generals Office
Cheyenne Wyo. June 8th 1893

Surv. Gen'l

2677