4701

Township No. 37 North, Range No. 91 West of the 6th Principal Meridian

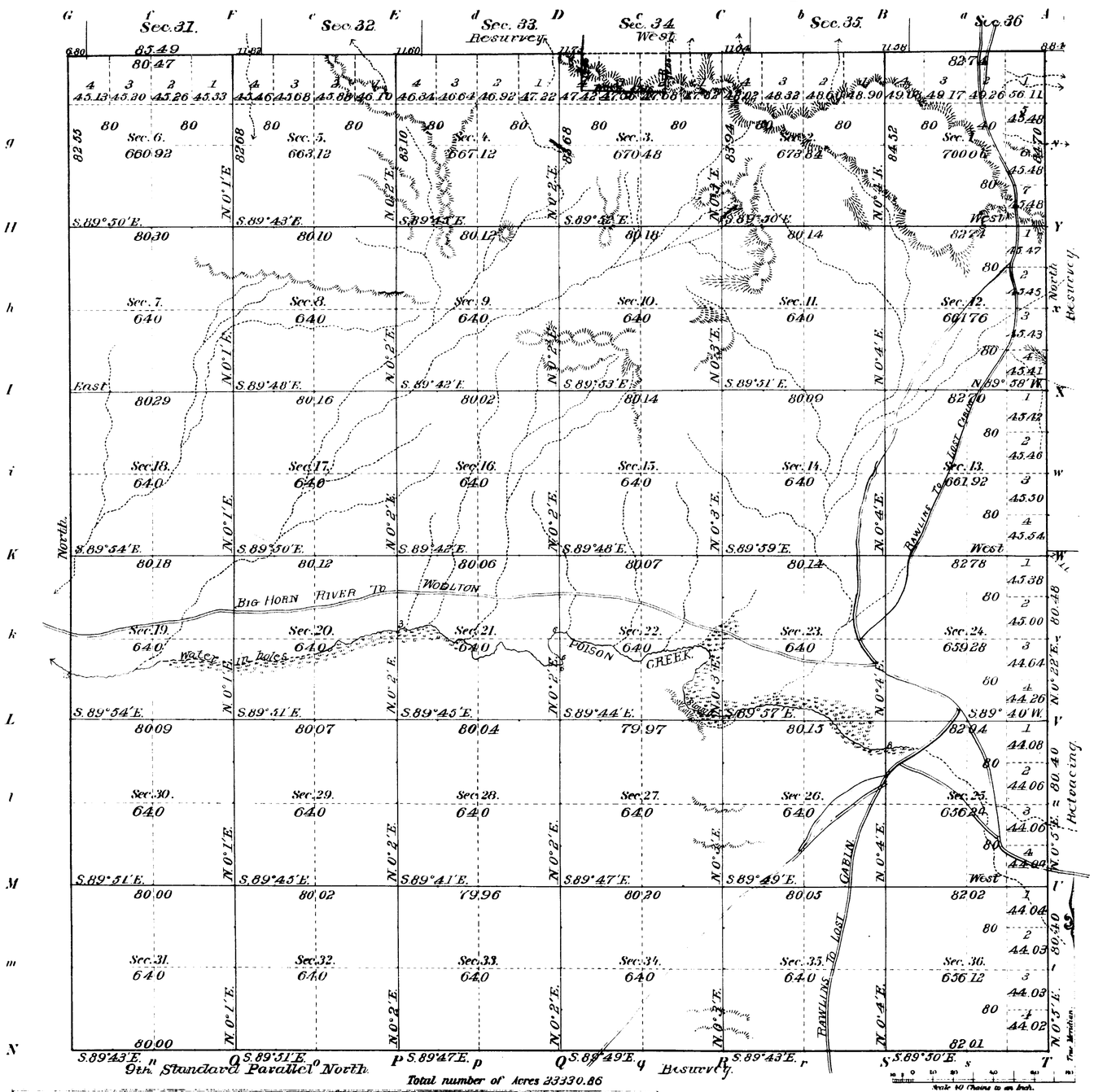

Total number of Acres 23330.86

Meanders of								
Posts	Courses	Ch.s Lk.s	Posts	Courses	Ch.s Lk.s	Posts	Courses	Ch.s Lk.s

Latitude	43°07' N.
Longitude	107°49' W.
Mean Mag. Decl.	16°30' E.

Surveys Designated	By Whom Surveyed	Date of Contract No.		Amount of Surveys M.	Ch.s	Lk.s	When Surveyed
West Township lines	J. Frank Warner	266	April 23, 1897	6	2	55	June 17, 1897.
Subdivisions	"	"	"	60	32	86	" 21-26, "
Connections	"	"	"		59	48	" "
Resurvey N.E. and S. Bdrys.	"	"	"	15	12	20	" 18-19, "
N.E. and S. Bdrys.	John E. Shannon	237	June 18, 1890	11	79	32	October 9-25, 1890

The above Map of Township No. 37 North of Range No. 91 West of the 6th Principal Meridian, Wyoming, is strictly conformable to the field notes of the survey thereof on file in this Office, which have been examined and approved.

Surveyor General's Office.
Cheyenne, Wyo. June 7, 1898

Alpheus P. Hansen
Sur. Gen.

Approved by Comm. letter June 1-1899

2778

37 - 91

30

Indexed

1293

59

EXTERIOR LINES

Scale 2 Miles-1 inch Mag. Var. East.

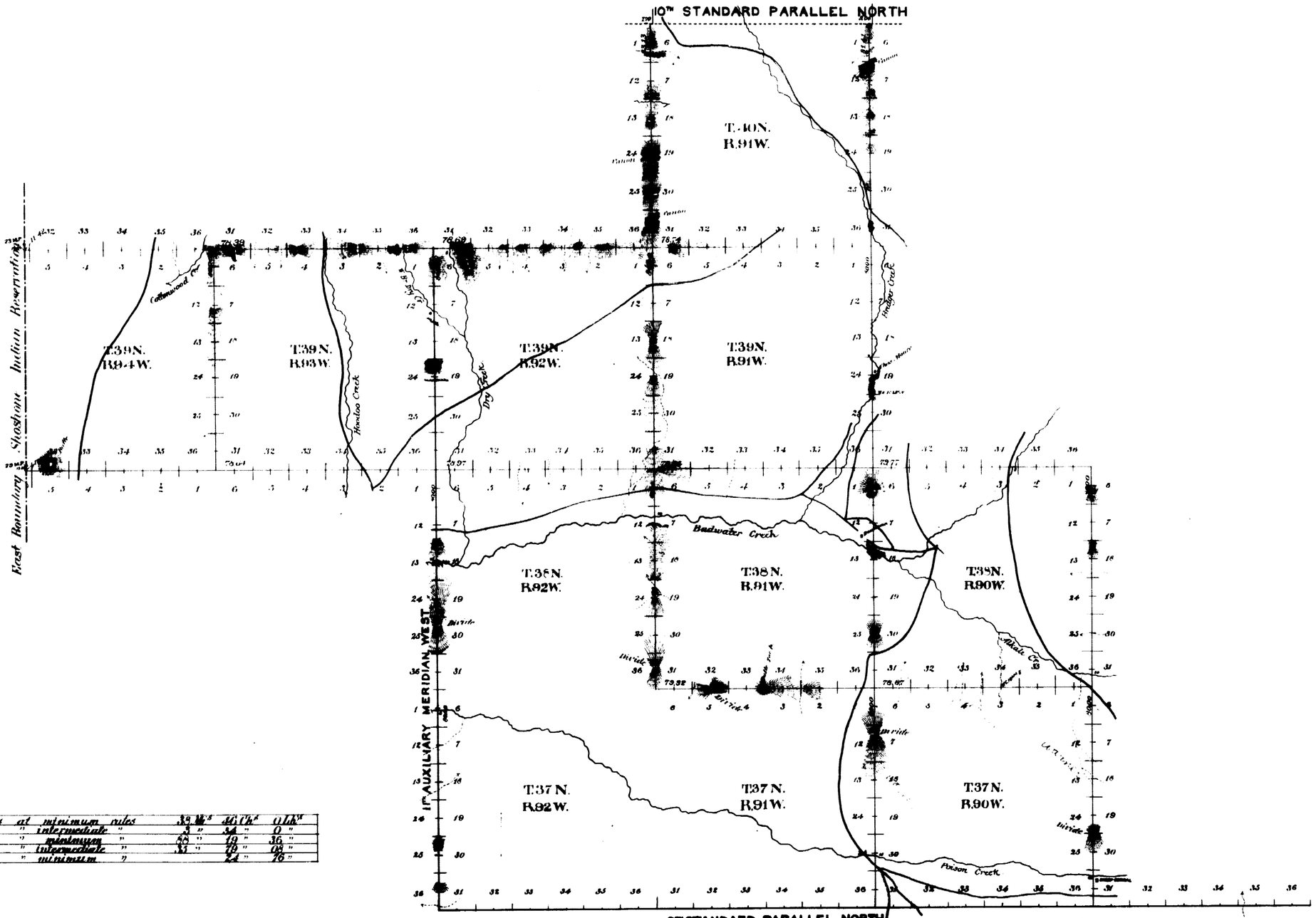

Standard lines	at minimum rates	35 Mls	46 Chs	0 Lks
" "	intermediate "	3 "	34 "	0 "
Township "	" minimum "	68 "	19 "	36 "
" "	" intermediate "	53 "	79 "	92 "
Connecting "	" minimum "		24 "	76 "

Surveys Designated	By Whom Surveyed	Date of Contract	Amount of Surveys Mls	Chs	Lks	When Surveyed	Magnetic Declination
9th Stand. Par'l	John E. Shannon	June 19, 1890	24	0	0	Oct 8-9, 1890	17° 10' to 17° 16' East
11th Aux. Mer.	" " "	" " "	18	0	0	Oct 10 11, 1890	17° 15' - 17° 20' East
Exterior lines	" " "	" " "	124	18	44	Oct 13 Nov 3 1890	17° 10' - 17° 18' East
Connections	" " "	" " "		24	76		

2479

The above diagram of the Ninth Standard Parallel North, Ranges 89, 90, 91 and 92 West, the 11th Auxiliary Meridian West, Townships 37, 38 and 39 North; the Exterior lines of Township 37 North, Ranges 90 and 91 West; Township 38 North, Ranges 90, 91 and 92 West; Township 39 North, Ranges 91, 92, 93 and 94 West; Township 40 North, Range 91 West of the 6th Principal Meridian in Wyoming, is strictly conformable to the field notes of the survey thereof on file in this office, which have been examined and approved.

Surveyor Generals Office
Cheyenne Wyoming, June 25th 1891

Wm A. Richards
Surveyor General

33

Indexed

67

4692

TOWNSHIP EXTERIORS



The Plat of the North and East Boundaries of T.37N., R.92W.; The resurvey of the 9th Standard Parallel North through Rgs 89 W and 92 W. The 11th Guide Meridian W. through Tps 37 and 39 N. The North and East Boundaries of Tps 37 N., Rgs 90 and 91 W. The North Boundary of T.39N., R.89W. The North and East Boundaries of T.38N., R.92W. and the Resurvey The North, South and West Bdrs of T.38N., R.89W. and The North and West Boundaries of T.38N., R.90 West of the Sixth Principal Meridian, Wyoming, is strictly conformable to the field notes of the survey thereof by J. Frank Warner, U.S. Dep. Surv. under his Contract No. 266, dated April 23, 1897, which have been examined, approved and filed in this office.

U.S. Surv. Genl's Office
Cheyenne, Wyoming,
June - 1898.

Alphonso P. Hanson
U.S. Surv. Genl.

Table of Mileage

Surveys Designated	Amount Mile	Chs.	Lks.	When Surveyed
Township lines	12	11	58	May 25 29 1897
Connecting lines		6	80	" 28. "
Standard lines Resurveys	29	21	78	May 31 Aug 16. "
Township " "	33	13	29	June 8, Sept 29 "
Connecting " "		41	26	" " "

Approved by Comm. letter June 1-1899

ORIGINAL

TOWNSHIP Nos. 37-40 NORTH, RANGE Nos. 89-92 WEST OF THE 6th. PRINCIPAL MERIDIAN, WYO.

DEPENDENT RESURVEY OF EXTERIOR LINES

SHEET 1 OF 2

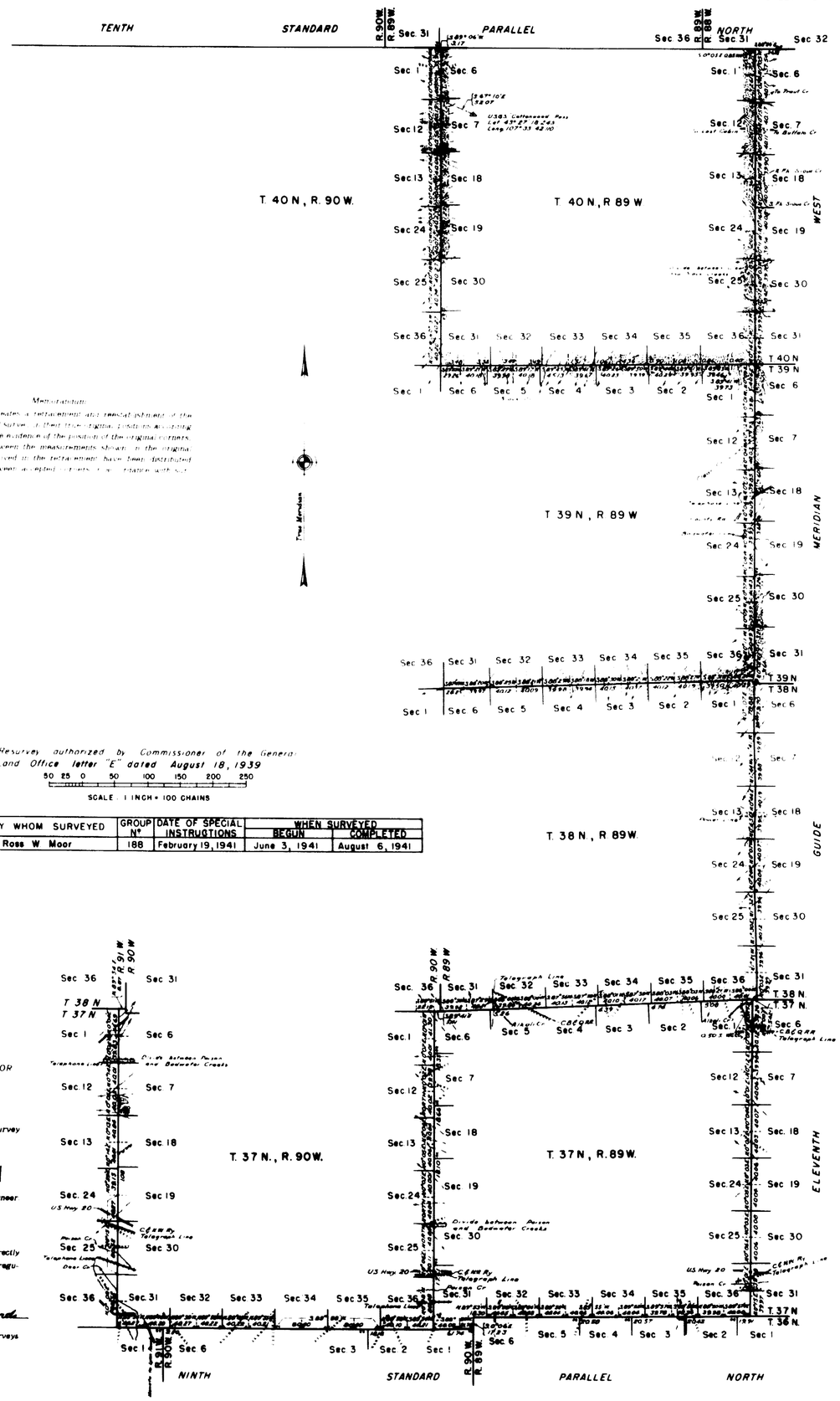

Memorandum:

This plat delineates a retracement and reestablishment of the lines of the original survey in their true original positions according to the best available evidence of the position of the original corners, all differences between the measurements shown in the original plat and those derived in the retracement have been distributed proportionally between accepted corners in accordance with surveying rules.

Resurvey authorized by Commissioner of the General Land Office letter "E" dated August 18, 1939

50 25 0 50 100 150 200 250

SCALE: 1 INCH = 100 CHAINS

LINES DESIGNATED	BY WHOM SURVEYED	GROUP Nº	DATE OF SPECIAL INSTRUCTIONS	WHEN SURVEYED BEGUN	WHEN SURVEYED COMPLETED
Exteriors	Ross W Moor	188	February 19, 1941	June 3, 1941	August 6, 1941

UNITED STATES DEPARTMENT OF THE INTERIOR
BUREAU OF LAND MANAGEMENT

Denver, Colorado, October 27, 1947.

This plat is strictly conformable to the field notes of the survey which have been examined and approved.

Earl G. Harrington

Acting Assistant Chief Cadastral Engineer

Washington, D. C., July 7, 1948

The survey represented by this plat, having been correctly executed in accordance with the requirements of law and the regulations of this office, is hereby accepted.

For the Director:

William F. Richards

Acting Chief, Branch of Surveys

Accs. No. 6447

3052

ORIGINAL

TOWNSHIP Nos. 37 - 40 NORTH, RANGE Nos. 89 - 92 WEST OF THE 6th. PRINCIPAL MERIDIAN, WYO.

DEPENDENT RESURVEY OF EXTERIOR LINES

SHEET 2 OF 2

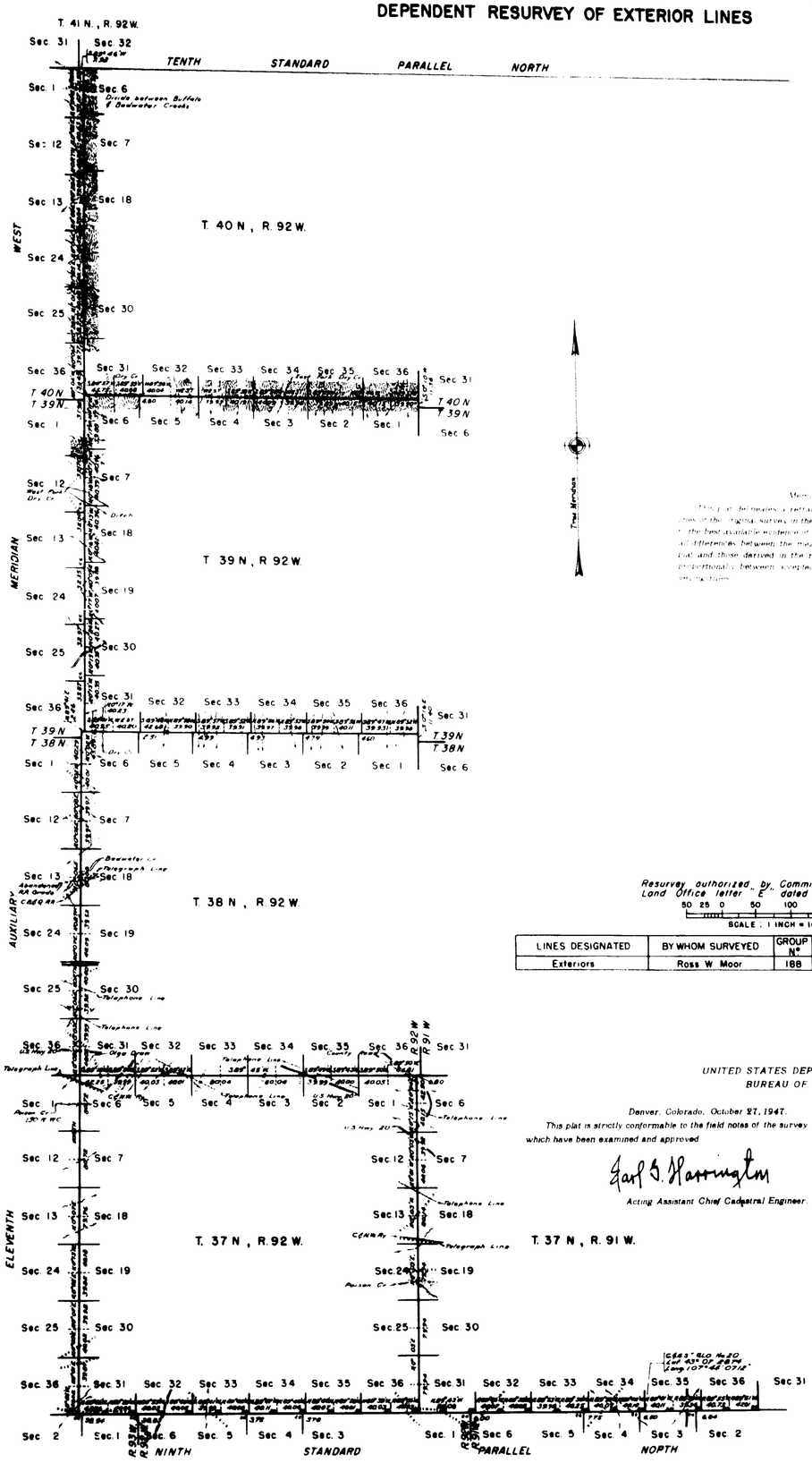

Resurvey authorized by Commissioner of the General Land Office letter "E" dated August 18, 1939

SCALE: 1 INCH = 100 CHAINS

LINES DESIGNATED	BY WHOM SURVEYED	GROUP No.	DATE OF SPECIAL INSTRUCTIONS	WHEN SURVEYED	
				BEGUN	COMPLETED
Exteriors	Ross W. Moor	188	February 19, 1941	June 3, 1941	August 6, 1941

UNITED STATES DEPARTMENT OF THE INTERIOR
BUREAU OF LAND MANAGEMENT

Denver, Colorado, October 27, 1947.

This plat is strictly conformable to the field notes of the survey which have been examined and approved.

Earl S. Harrington

Acting Assistant Chief Cadastral Engineer.

Washington, D. C., July 7, 1948

The survey represented by this plat, having been correctly executed in accordance with the requirements of law and the regulations of this office, is hereby accepted.

For the Director

William A. Richards

Acting Chief, Branch of Surveys

Accession No. 6448

3053