ORIGINAL

6341

TOWNSHIP NO. 38 NORTH, RANGE NO. 91 WEST OF THE SIXTH PRINCIPAL MERIDIAN, WYOMING

DEPENDENT RESURVEY

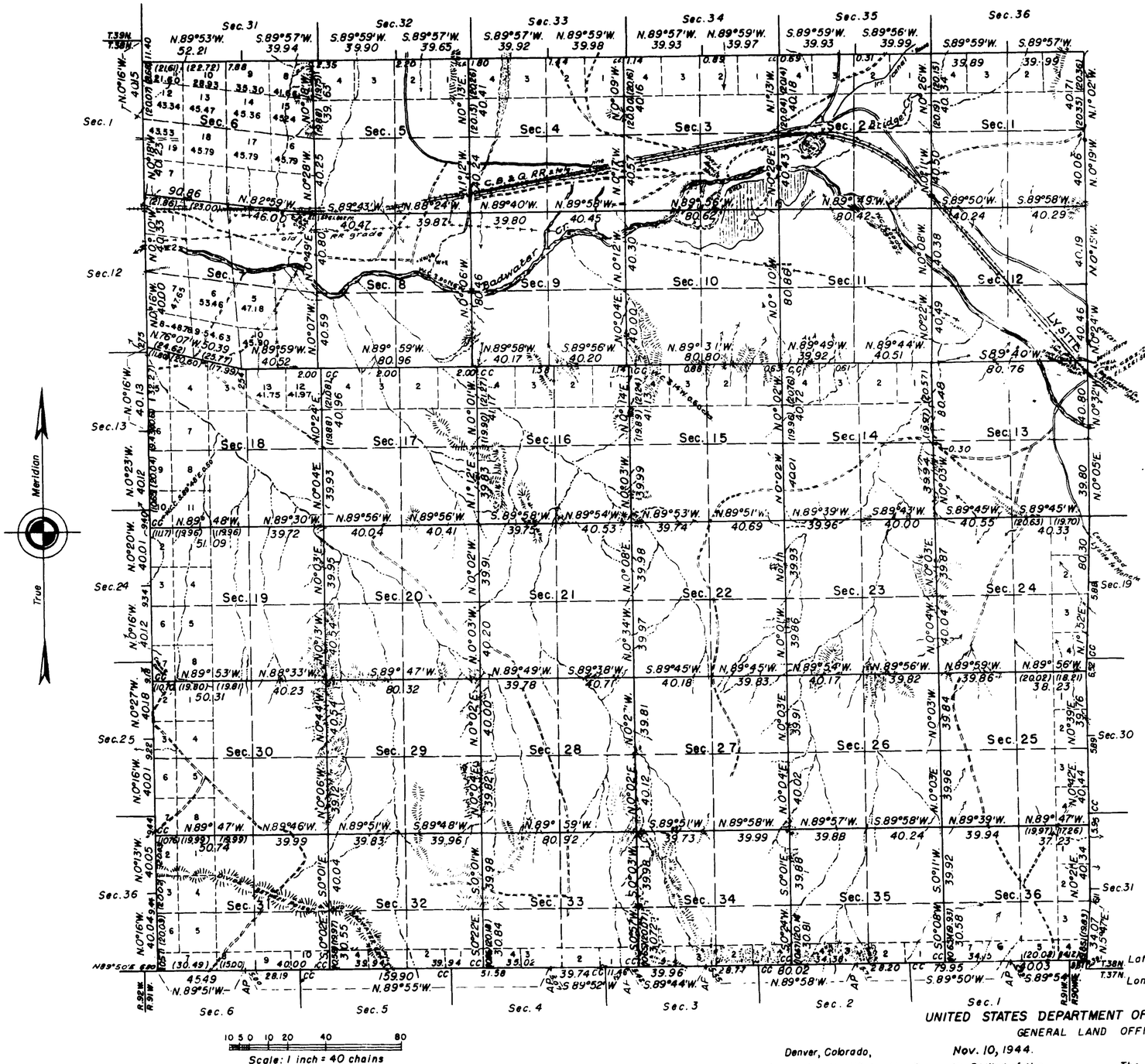

MEMORANDUM

This plat of the resurvey of Township No. 38 North, Range No. 91 West of the Sixth Principal Meridian, Wyoming, delineates a retracement and reestablishment of the lines of the original surveys, as shown upon the plats approved June 25, 1891 and January 26, 1898, in their true original positions according to the best available evidence of the position of the original corners; all differences between the measurements shown on the original plats and those derived in the retracement have been distributed proportionally between accepted corners in accordance with surveying rules; reference will be made to the original plats for showing of areas and more detailed descriptions of the various smaller subdivisions except in sections 6, 7 and 18 where new areas and designations are shown.

Resurvey authorized August 18, 1939 by General Land Office letter "E".

Latitude 43° 12.6' N.
Longitude 107° 41.6' W.

Mean Magnetic Declination 16° E.

Area Resurveyed 23,328.18 Acres

LINES DESIGNATED	BY WHOM SURVEYED	GROUP NO.	DATE OF SPECIAL INSTRUCTIONS	WHEN SURVEYED	
				BEGUN	COMPLETED
Exterior	Ross W. Moor	188	Feb. 19, 1941	June 3, 1941	Aug. 6, 1941
Subdivisional	Anthony C. Kimmell	188	" "	July 20, 1942	Aug. 15, 1942

UNITED STATES DEPARTMENT OF THE INTERIOR
GENERAL LAND OFFICE

Denver, Colorado, Nov. 10, 1944.

This plat of Township No. 38 North, Range No. 91 West of the Sixth Principal Meridian, Wyoming, is strictly conformable to the field notes of the resurvey thereof which have been examined and approved

Supervisor of Surveys.

Washington, D.C., FEB 16 1945

The resurvey represented by this plat having been correctly executed in accordance with the requirements of law and the regulations of this office, is hereby accepted.

Assistant Commissioner.

2483-B

Trans to Chey L.O
Apr. 6, 1945

38 - 91

33

41

accession no 4300

Fractional Township No 38 North, Range No 91 West of the 6th Principal Meridian

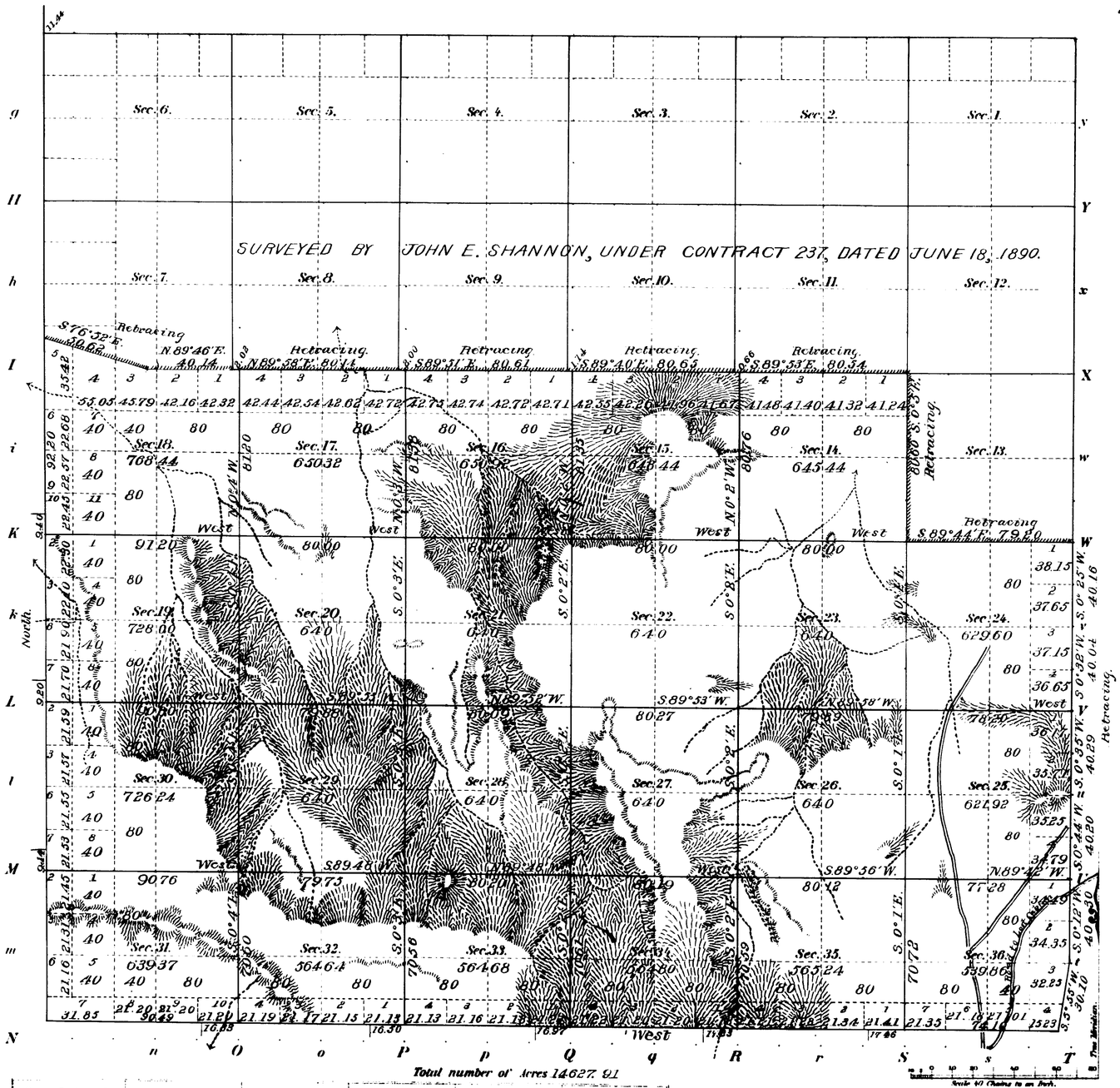

Total number of Acres 14627.91

Surveys Designated	By Whom Surveyed	Date of Contract	Amount of Surveys M.	Ch.	Lks	When Surveyed
Township lines	John E. Shannon	237 June 18, 1890	12	14	59	Oct 19-26, 1890
Subdivisions	"	" "	23	78	25	Nov 12-13, "
"	Edward F. Stuhle	265 April 6, 1897	35	66	40	Aug 2-4, 1897
Connections	"	" "	1	38	85	" "
Retracing	"	" "	2	71	09	July 31 "
East Boundary	"	" "	6	11	90	" "
Subdivisions	"	" "	11	73	15	June 8-21, "
Resurveys	J. Frank Warner	266 April 23, 1897				
(and W. Bdries)						

The above Map of Township 1.e 38 North of Range 1.e 91 West of the 6th Principal Meridian, Wyoming, is strictly conformable to the field notes of the survey thereof on file in this Office, which have been examined and approved.

Surveyor Generals Office. Alpheus P. Nappan
Cheyenne Wyo. Jany. 26, 1898 Surv.r Gen.l

THE HORNE PETERS CO. LITH. WASHINGTON, D. C.

2483
2483-A

2483

38 - 91

4299

Township Nº 38 North Range Nº 91 West of the 6th Principal Meridian

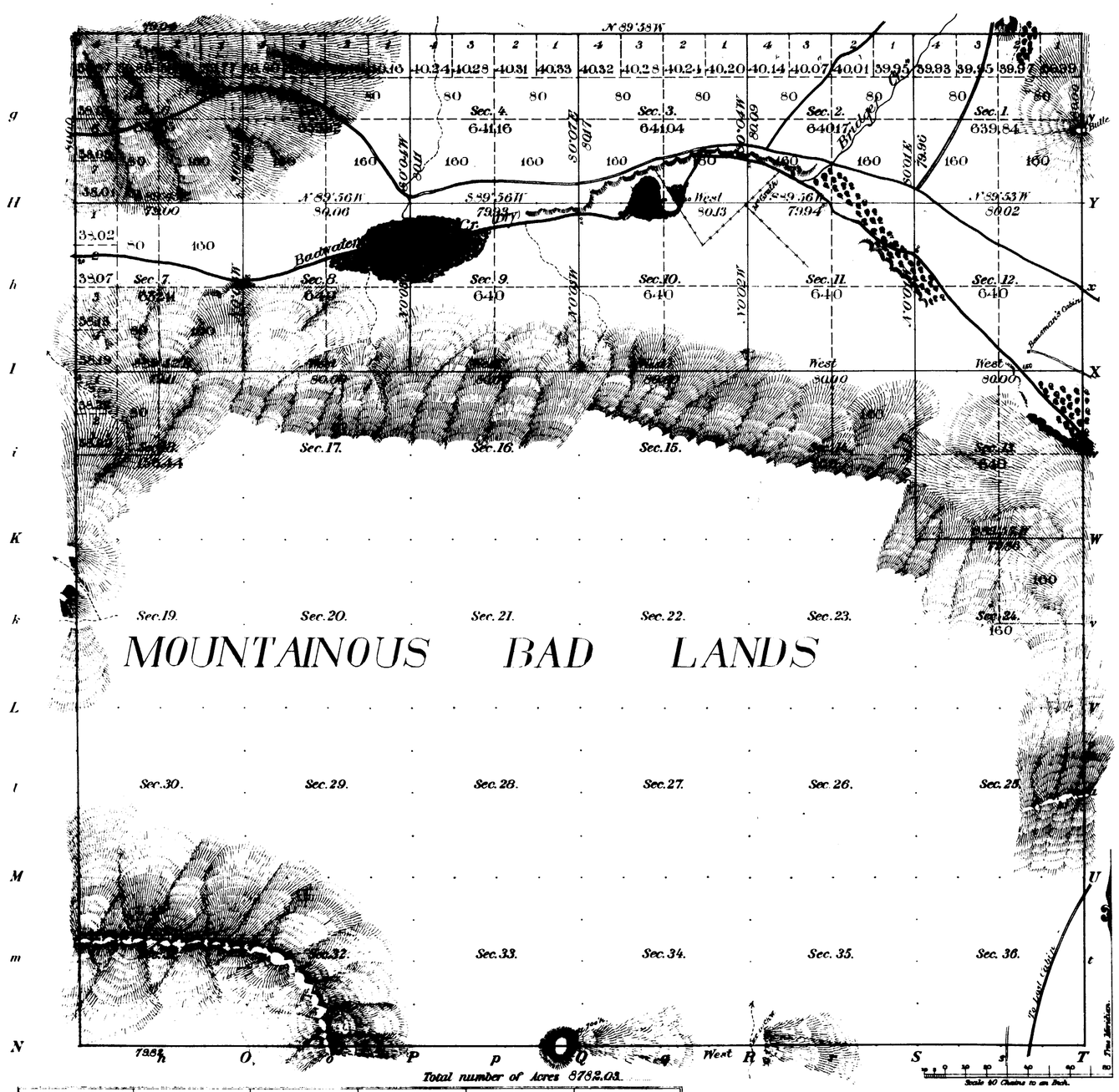

Total number of Acres 8782.03.

Surveys Designated	By Whom Surveyed	Date of Contract	Amount of Surveys M.	Ch.s	Lk.s	When Surveyed	Magnetic Declination
Township lines Subdivisions	John E Shannon	June 18 1890	23	78	25	Nov 12 13 1890	17° 14 East

Meanders of

Posts	Courses	Ch.s Lk.s	Posts	Courses	Ch.s Lk.s	Posts	Courses	Ch.s Lk.s

Subdivision lines at minimum rate 21 lks 90 lks 25 lks
" " " intermediate " 2 " 69 " 0 "

The above Map of Township 38 North of Range 91 West of the 6th Principal Meridian, Wyoming is strictly conformable to the field notes of the survey thereof on file in this Office, which have been examined and approved.

Surveyor Generals Office
Cheyenne, Wyo. June 25th 1891

Wm A. Richards
Surv! Gen!

2483

38-91.

Ac. 6871

ORIGINAL

TOWNSHIP 38 NORTH, RANGE 91 WEST OF THE SIXTH PRINCIPAL MERIDIAN, WYOMING
SURVEY

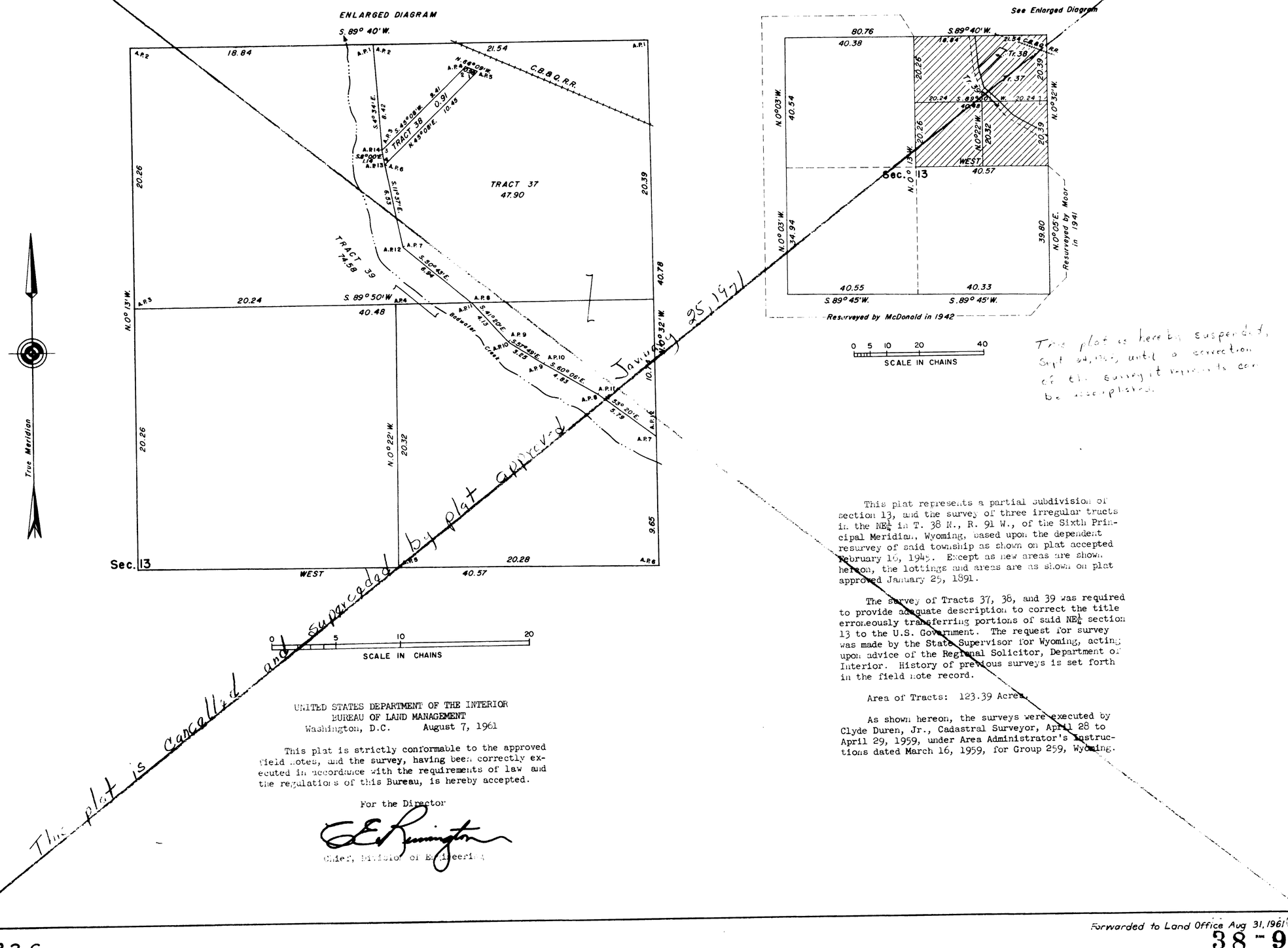

This plat is hereby suspended, Sept 24, 1941, until a correction of the survey it represents can be accomplished.

This plat is cancelled and superceded by plat approved January 25, 1961

UNITED STATES DEPARTMENT OF THE INTERIOR
BUREAU OF LAND MANAGEMENT
Washington, D.C. August 7, 1961

This plat is strictly conformable to the approved field notes, and the survey, having been correctly executed in accordance with the requirements of law and the regulations of this Bureau, is hereby accepted.

For the Director

E. E. Remington

Chief, Division of Engineering

This plat represents a partial subdivision of section 13, and the survey of three irregular tracts in the NE¼ in T. 38 N., R. 91 W., of the Sixth Principal Meridian, Wyoming, based upon the dependent resurvey of said township as shown on plat accepted February 16, 1945. Except as new areas are shown hereon, the lottings and areas are as shown on plat approved January 25, 1891.

The survey of Tracts 37, 38, and 39 was required to provide adequate description to correct the title erroneously transferring portions of said NE¼ section 13 to the U.S. Government. The request for survey was made by the State Supervisor for Wyoming, acting upon advice of the Regional Solicitor, Department of Interior. History of previous surveys is set forth in the field note record.

Area of Tracts: 123.39 Acres.

As shown hereon, the surveys were executed by Clyde Duren, Jr., Cadastral Surveyor, April 28 to April 29, 1959, under Area Administrator's Instructions dated March 16, 1959, for Group 259, Wyoming.

Forwarded to Land Office Aug 31, 1961

2483-C

38-91

7107

ORIGINAL

TOWNSHIP 38 NORTH, RANGE 91 WEST OF THE SIXTH PRINCIPAL MERIDIAN, WYOMING.

PARTIAL SUBDIVISION OF SECTION 13

ENLARGED DIAGRAM "A"

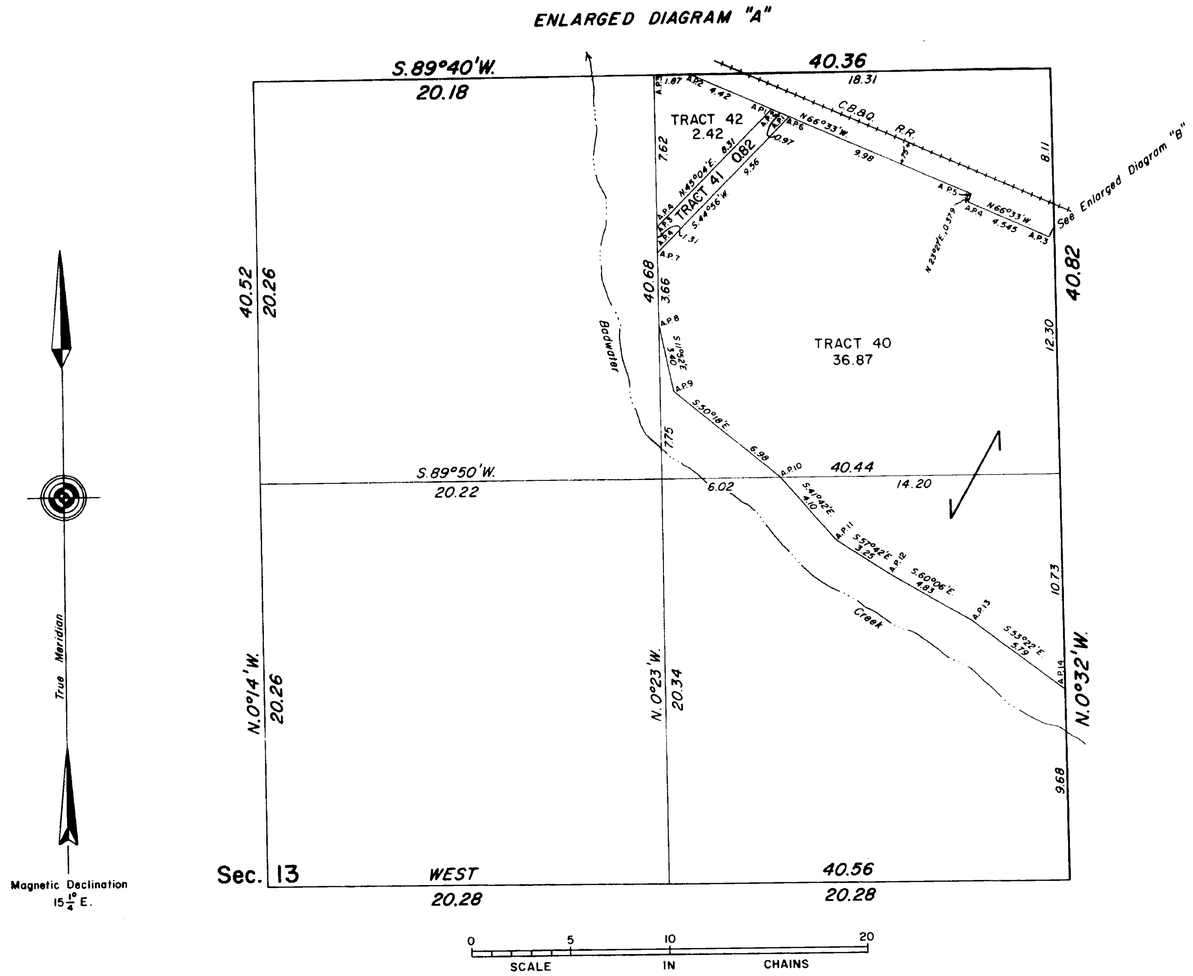

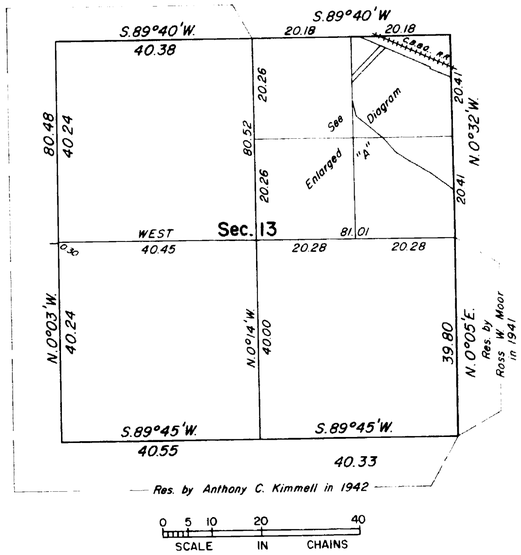

ENLARGED DIAGRAM "B"

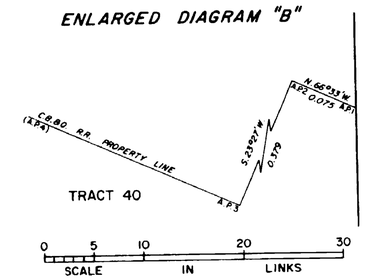

A history of previous surveys is contained in the field note record.

This plat represents a retracement of a portion of the boundaries and a partial subdivision of section 13, and, the survey of three irregular tracts in the NE¼, section 13, T. 38 N., R. 91 W., Sixth Principal Meridian, Wyoming.

Except as indicated hereon, the lottings and areas are as shown on the plat approved January 25, 1891.

These surveys were executed by Francis D. Eickbush, Jr., Supervisory Cadastral Surveyor, beginning June 15, 1970, and completed June 16, 1970, under Supplemental Special Instructions dated June 2, 1970, for Group No. 259, Wyoming.

The plat representing a partial subdivision and survey of three irregular tracts in the NE¼ of section 13, T. 38 N., R. 91 W., Sixth Principal Meridian, Wyoming, accepted on August 7, 1961, is cancelled with the acceptance of this plat on January 25, 1971.

UNITED STATES DEPARTMENT OF THE INTERIOR
BUREAU OF LAND MANAGEMENT
Washington, D. C. January 25, 1971

This plat is strictly conformable to the approved field notes, and the survey, having been correctly executed in accordance with the requirements of law and the regulations of this Bureau, is hereby accepted.

For the Director

Clark I. Glenn

Chief, Division of Cadastral Survey

W.H.B.

2483-D

38-91

30

Indexed

59

4293

EXTERIOR LINES

Scale 2 Miles 1 inch Mag. Var. East.

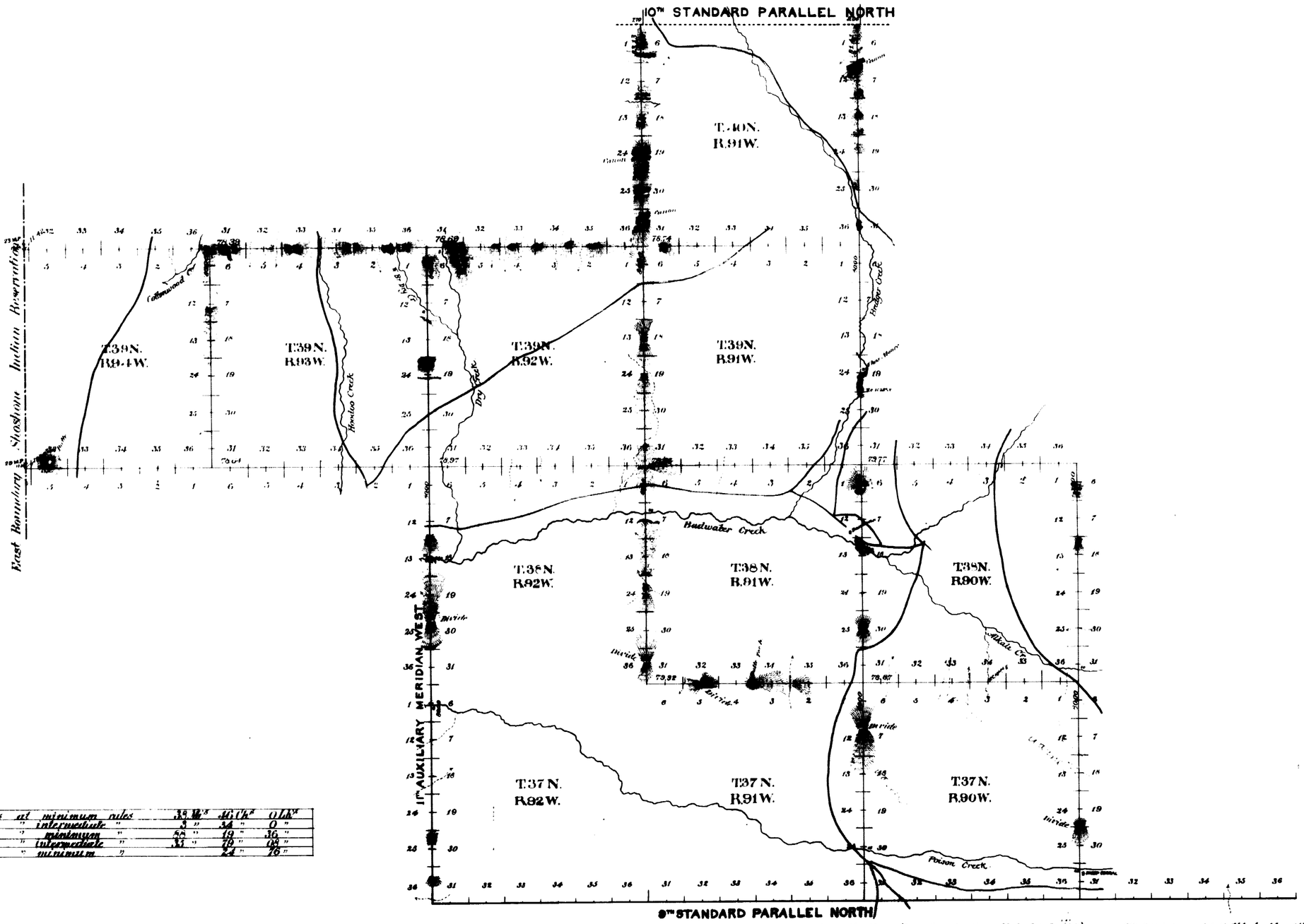

Standard lines	at minimum rates	38 Mi's	46 Ch's	0 Lk's
"	" intermediate "	3 "	34 "	0 "
Township "	" minimum "	88 "	19 "	36 "
" "	" intermediate "	35 "	79 "	08 "
Connecting "	" minimum "		24 "	76 "

Surveys Designated	By Whom Surveyed	Date of Contract	Amount of Surveys Mi's	Ch's	Lk's	When Surveyed	Magnetic Declination
9th Stand. Par'l	John E. Shannon	June 18, 1890	24	0	0	Oct 8-9, 1890	17° 10' to 17° 16' East
11th Aux. Mer.	" " "	" " "	18	0	0	Oct 10-11, 1890	17° 15' - 17° 20' East
Exterior lines	" " "	" " "	124	18	44	Oct 13-Nov 9 '90	17° 10' - 17° 18' East
Connections	" " "	" " "		24	76		

2479

The above diagram of the Ninth Standard Parallel North, Ranges 89, 90, 91 and 92 West, the 11th Auxiliary Meridian West, Townships 37, 38 and 39 North; the Exterior lines of Township 37 North, Ranges 90 and 91 West; Township 38 North, Ranges 90, 91 and 92 West; Township 39 North, Ranges 91, 92, 93 and 94 West; Township 40 North, Range 91 West of the 6th Principal Meridian in Wyoming, is strictly conformable to the field notes of the survey thereof on file in this office, which have been examined and approved. Wm A. Richards

Surveyor General

Surveyor General's Office
Cheyenne Wyoming. June 25th 1891

33
Indexed

40

1663

TOWNSHIP EXTERIORS.

Scale 1 inch to 160 chs.

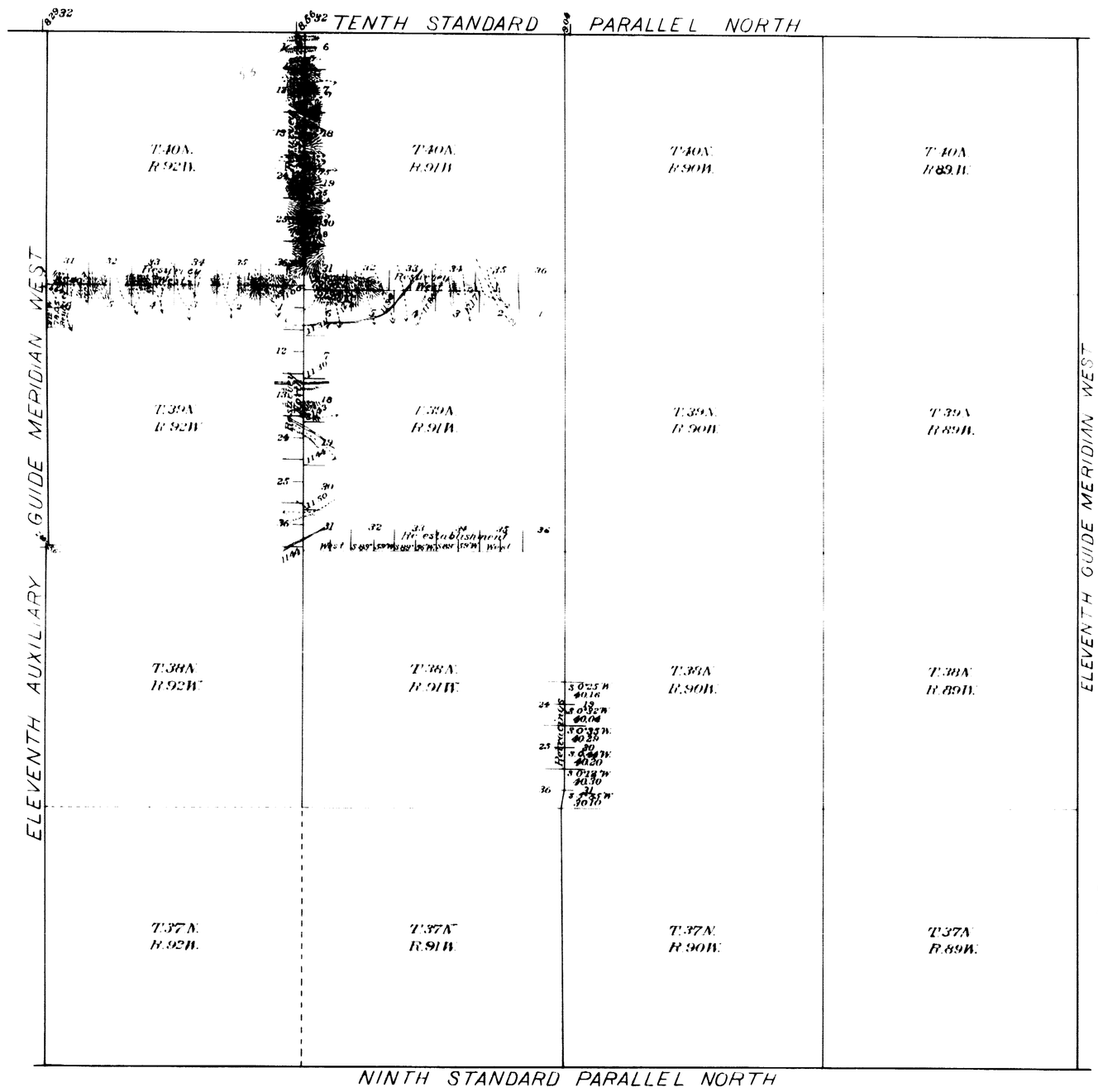

This Plat
of the
Resurvey of the East Boundaries
of Tps 38 and 39 N., R. 92 W., and
the North Boundary of T. 39 N., R. 91 W.
The Re-establishment of the South
Boundary of T. 39 N., R. 91 W.
and the
Retracing of a portion of the
East Boundary of T. 38 N., R. 91 West
of the Sixth Principal Meridian,
Wyoming,
is strictly conformable to the field
notes of the survey thereof
by
Edward F. Stuhle U.S. Dep. Surv'r.,
under his
Contract No. 265,
dated April 8, 1897,
which have been examined, approved
and filed in this office.

U.S. Surv. Gen'l's Office
Cheyenne, Wyoming.
January 26, 1898

Alphonso Harrison
U.S. Surv. Gen'l.

Table of Mileage

Surveys Designated	Amount Mls	Chs	Lks.	When Surveyed
Township Lines	23	71	17	July 23-Aug 16, 1897
Connecting "		19	56	August 7 16, "

2748

ORIGINAL

TOWNSHIP Nos. 37-40 NORTH, RANGE Nos. 89-92 WEST OF THE 6th. PRINCIPAL MERIDIAN, WYO.

DEPENDENT RESURVEY OF EXTERIOR LINES

SHEET 1 OF 2

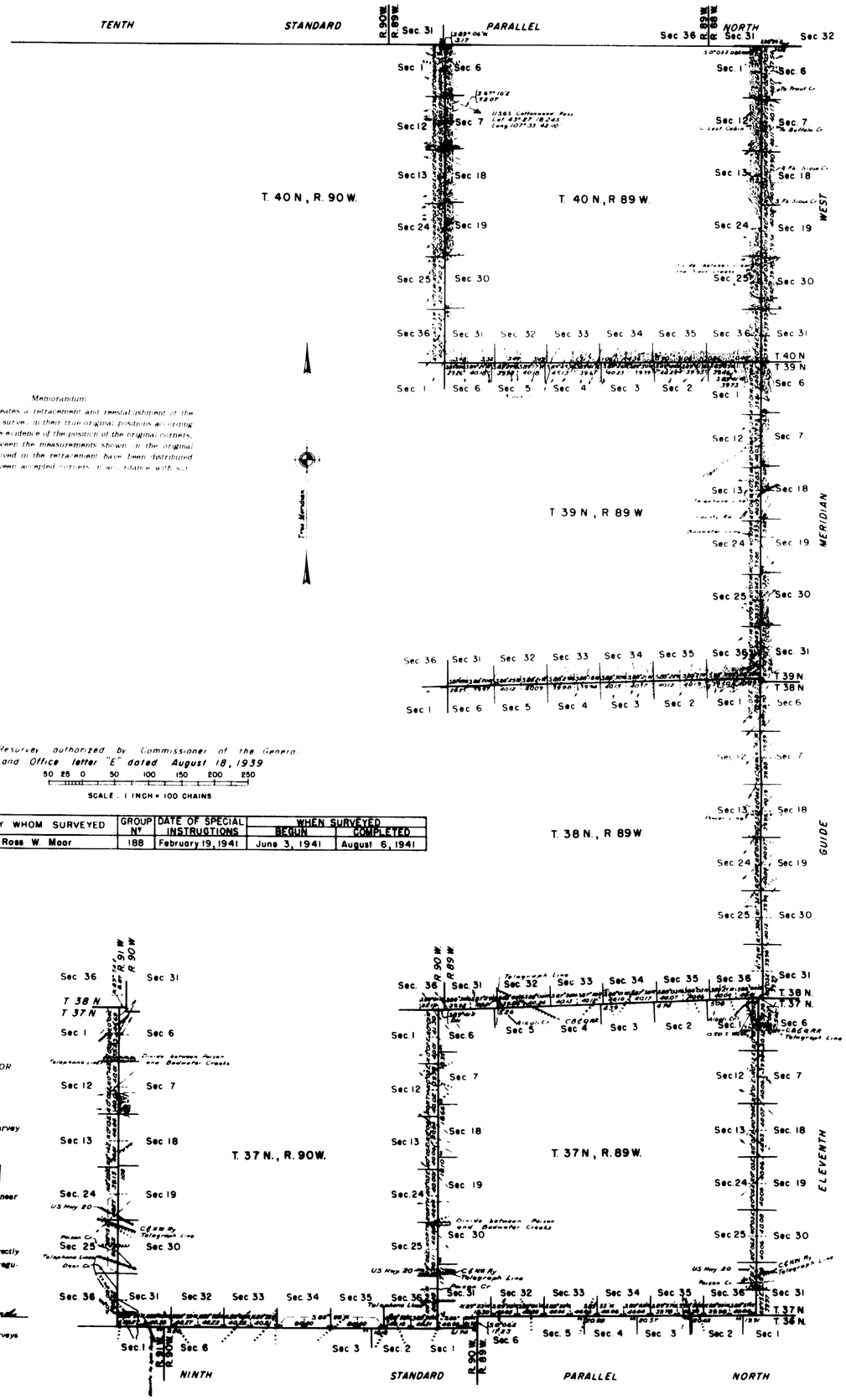

Memorandum

This plat delineates a retracement and reestablishment of the lines of the original survey in their true original positions according to the best available evidence of the position of the original corners, all differences between the measurements shown in the original plat and those derived in the retracement have been distributed proportionally between accepted corners in accordance with surveying rules.

Resurvey authorized by Commissioner of the General Land Office letter "E" dated August 18, 1939

50 25 0 50 100 150 200 250

SCALE: 1 INCH = 100 CHAINS

LINES DESIGNATED	BY WHOM SURVEYED	GROUP Nº	DATE OF SPECIAL INSTRUCTIONS	WHEN SURVEYED BEGUN	WHEN SURVEYED COMPLETED
Exteriors	Ross W. Moor	188	February 19, 1941	June 3, 1941	August 6, 1941

UNITED STATES DEPARTMENT OF THE INTERIOR
BUREAU OF LAND MANAGEMENT

Denver, Colorado, October 27, 1947

This plat is strictly conformable to the field notes of the survey which have been examined and approved

Earl G. Harrington

Acting Assistant Chief Cadastral Engineer

Washington, D. C., July 7, 1948

The survey represented by this plat, having been correctly executed in accordance with the requirements of law and the regulations of this office, is hereby accepted.

For the Director:

William F. Richards

Acting Chief, Branch of Surveys

Accs. No. 6447

3052

ORIGINAL

TOWNSHIP Nos. 37-40 NORTH, RANGE Nos. 89-92 WEST OF THE 6th. PRINCIPAL MERIDIAN, WYO.

DEPENDENT RESURVEY OF EXTERIOR LINES

SHEET 2 OF 2

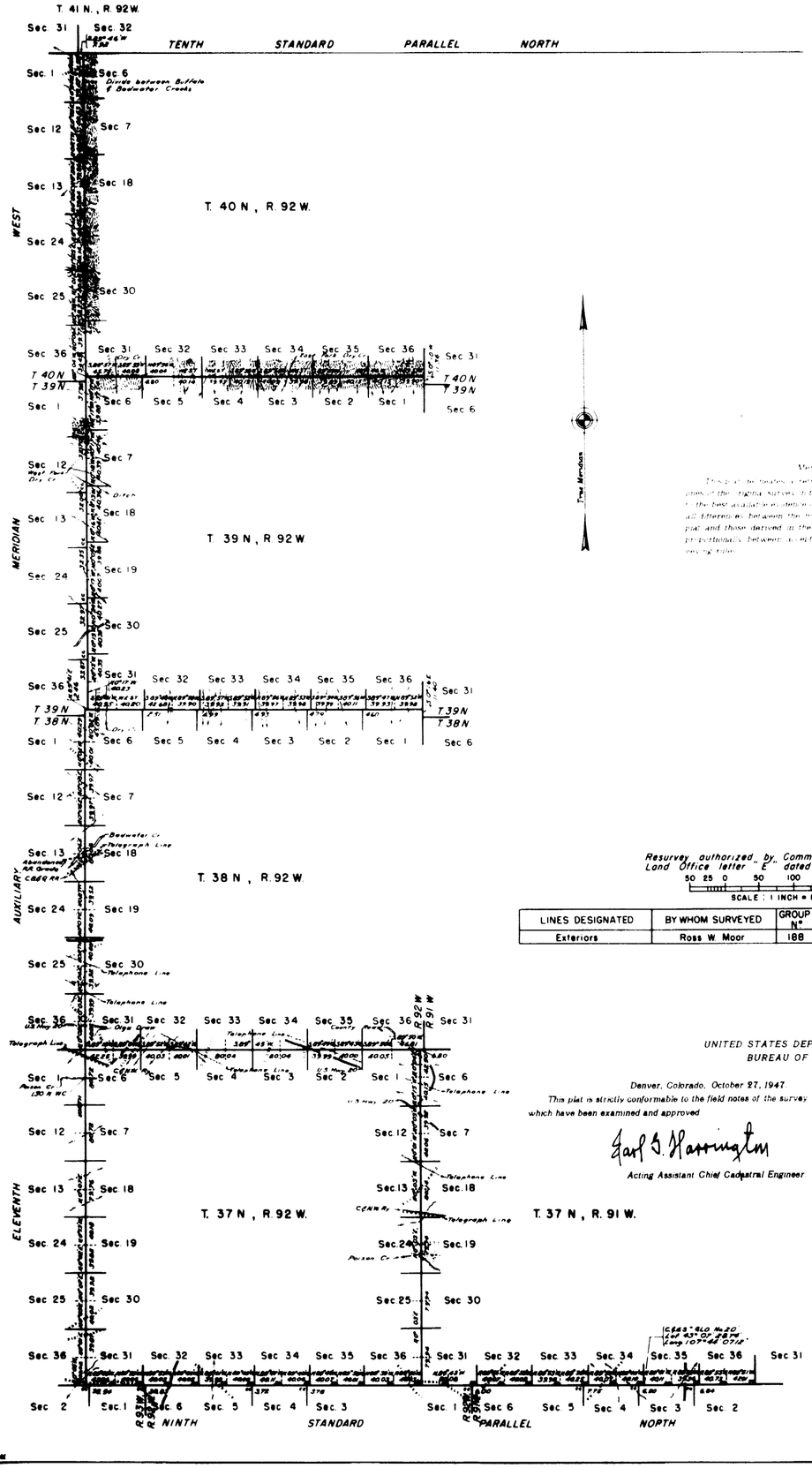

Memorandum

This plat is the original retracement and resurvey of the lines of the original survey in their true original positions according to the best available evidence of the position of the original corners, all differences between the measurements shown on the original plat and those derived in the retracement have been distributed proportionally between accepted corners in accordance with surveying rules.

Resurvey authorized by Commissioner of the General Land Office letter "E" dated August 18, 1939

50 25 0 50 100 150 200 250

SCALE: 1 INCH = 100 CHAINS

LINES DESIGNATED	BY WHOM SURVEYED	GROUP N°	DATE OF SPECIAL INSTRUCTIONS	WHEN SURVEYED BEGUN	WHEN SURVEYED COMPLETED
Exteriors	Ross W. Moor	188	February 19, 1941	June 3, 1941	August 6, 1941

UNITED STATES DEPARTMENT OF THE INTERIOR
BUREAU OF LAND MANAGEMENT

Denver, Colorado, October 27, 1947.

This plat is strictly conformable to the field notes of the survey which have been examined and approved

Earl G. Harrington

Acting Assistant Chief Cadastral Engineer

Washington, D. C., July 7, 1948

The survey represented by this plat, having been correctly executed in accordance with the requirements of law and the regulations of this office, is hereby accepted

For the Director.

William H. Richards

Acting Chief, Branch of Surveys

Acces No. 6448

3033