4666

Township No. 38 North, Range No. 93 West of the 6th Principal Meridian

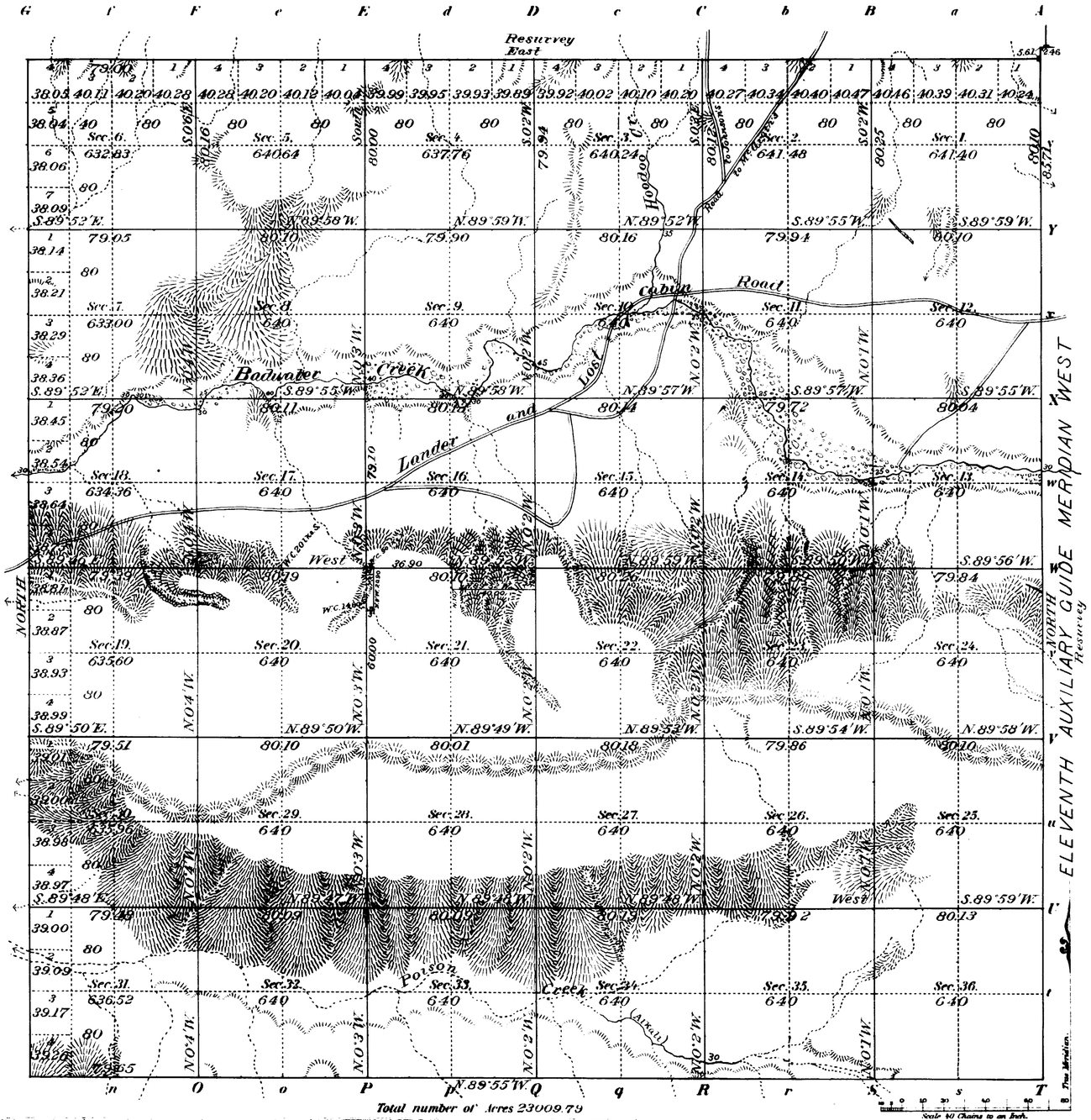

Meanders of								
Posts	Courses	Ch.s Lk.s	Posts	Courses	Ch.s Lk.s	Posts	Courses	Ch.s Lk.s

Latitude	43°12'N.
Longitude	107°56'W.
Mean mag. decl.	16°48'E.

Surveys Designated	By Whom Surveyed	Date of Contract No.	Amount of Surveys M.	Ch.s	Lk.s	When Surveyed
South and West Township lines	E. F. Stahle	265 April 8, 1897	11	79	65	May 28 June 15, [illegible]
Subdivisions	,,	,, ,,	59	78	39	June 17 23, 18[illegible]
Resurvey E. Boundary	,,	,, ,,	6	00	10	May 24 25, ,,
Resurvey N. Boundary	,,	,, ,,	5	79	00	June 14, ,,
E. Boundary	J. E. Shannon	237 June 18, 1890	6	00	00	October 11, 1890
N. Boundary	,,	,, ,,	5	78	64	November 5, 1890

The above Map of Township No. 38 North of Range No. 93 West of the 6th Principal Meridian, Wyoming, is strictly conformable to the field notes of the survey thereof on file in this Office, which have been examined and approved.

Surveyor General's Office.
Cheyenne, Wyo. Jany. 26, 1898

Alpheus P. Hanson
Sur. Gen.

2751

38 - 93

30

Indexed

59

4293

EXTERIOR LINES

Scale 2 Miles 1 inch Mag. Var. East.

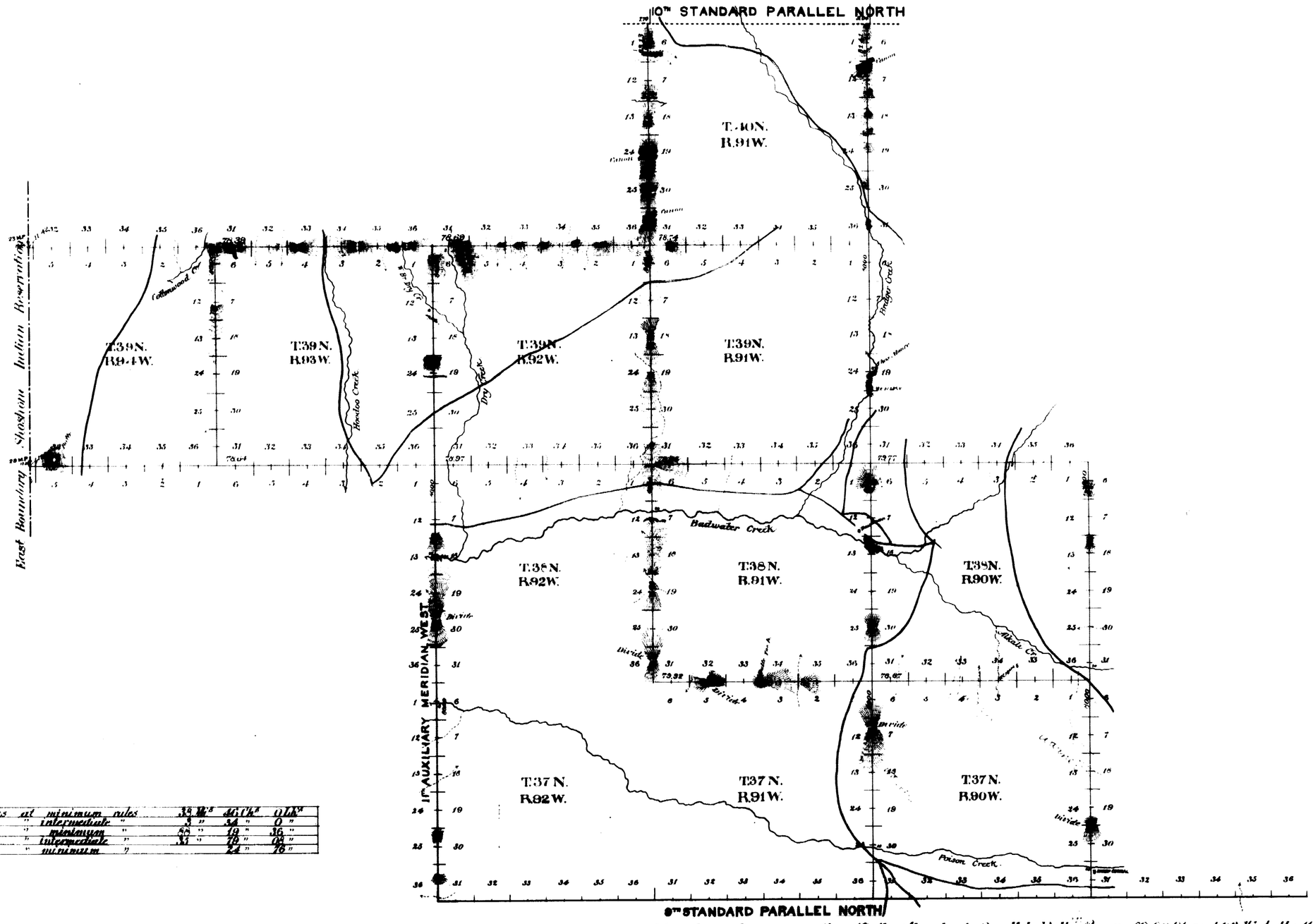

Standard lines	at minimum rates	38 Mi.s	46 Ch.s	0 Lk.s
" "	intermediate "	3 "	34 "	0 "
Township "	" minimum "	88 "	19 "	36 "
" "	intermediate "	35 "	79 "	08 "
Connecting "	" minimum "		24 "	76 "

Surveys Designated	By Whom Surveyed	Date of Contract	Amount of Surveys Mi.s	Ch.s	Lk.s	When Surveyed	Magnetic Declination
9th Stand. Par.l	John E. Shannon	June 18, 1890	24	0	0	Oct. 6-9, 1890	17°10 to 17°16.5 East
11th Aux. Mer.	" " "	" " "	18	0	0	Oct. 10-11, 1890	17°15 " 17°20 East
Exterior lines	" " "	" " "	124	18	44	Oct. 13-Nov. 9 '90	17°10-17°18 East
Connections	" " "	" " "		24	76		

2479

The above diagram of the Ninth Standard Parallel North, Ranges 89, 90, 91 and 92 West, the 11th Auxiliary Meridian West, Townships 37, 38 and 39 North; the Exterior lines of Township 37 North, Ranges 90 and 91 West; Township 38 North, Ranges 90, 91 and 92 West; Township 39 North, Ranges 91, 92, 93 and 94 West; Township 40 North, Range 91 West of the 6th Principal Meridian in Wyoming, is strictly conformable to the field notes of the survey thereof on file in this office, which have been examined and approved.

Wm A. Richards
Surveyor General

Surveyor General's Office
Cheyenne Wyoming, June 25th 1891

33

Indexed

45

4664

TOWNSHIP EXTERIORS.

Scale: 1 inch to 160 chains



This Plat of the 10th Standard Parallel North, through Ranges 93 and 94 W., 11th Auxiliary Guide Meridian West, through T 40 N.;

West Boundaries of Tps. 37, 38 and 40 N., R 93 W. and North Boundaries of Tps. 37 N., Rgs. 93 and 94 W.;

The Resurvey of 11th Auxiliary Guide Meridian West through Tps. 37 and 38 N.; North Boundaries of Tps 38 and 39 North Rgs 93 and 94 W.; West Boundary of T 39 N., R 93 W.

and

The retracing of 11th Auxiliary Guide Meridian W. through T 39 N. and the East Boundary of the Shoshone Indian Reservation from the 23½ M. to 41 M. all West of the Sixth Principal Meridian, Wyoming, is strictly conformable to the field notes of the survey thereof

by Edward F. Stahle U.S. Dep. Sur. under his Contract No. 265, dated April 8, 1897 which have been examined, approved and filed in this office.

U.S. Surv. Gen'l's Office
Cheyenne Wyoming
January 26, 1898

Alpheus C. Hanson
U.S. Surv. Gen'l.

Latitude 43°07'N
Longitude 107°57'W.
Mean mag. decl. 16°48'E

Table of Mileage

Surv's Designated	Amount Mls. Chs. Lks.	When Surveyed
Standard Lines	14 63 27	Aug. 20 Sept. 21, 1897
Township "	29 02 49	May 26 Sept. 22, "
Connecting "	1 22 12	" 25 " "
Resurveys Township "	28 27 46	June 14 July 12 "
Resurveys Standard "	12 5 71	May 20 25 "

2749