ORIGINAL

Accs. 6091

TOWNSHIP No. 39 NORTH, RANGE No. 90 WEST OF THE SIXTH PRINCIPAL MERIDIAN, WYOMING.

DEPENDENT RESURVEY

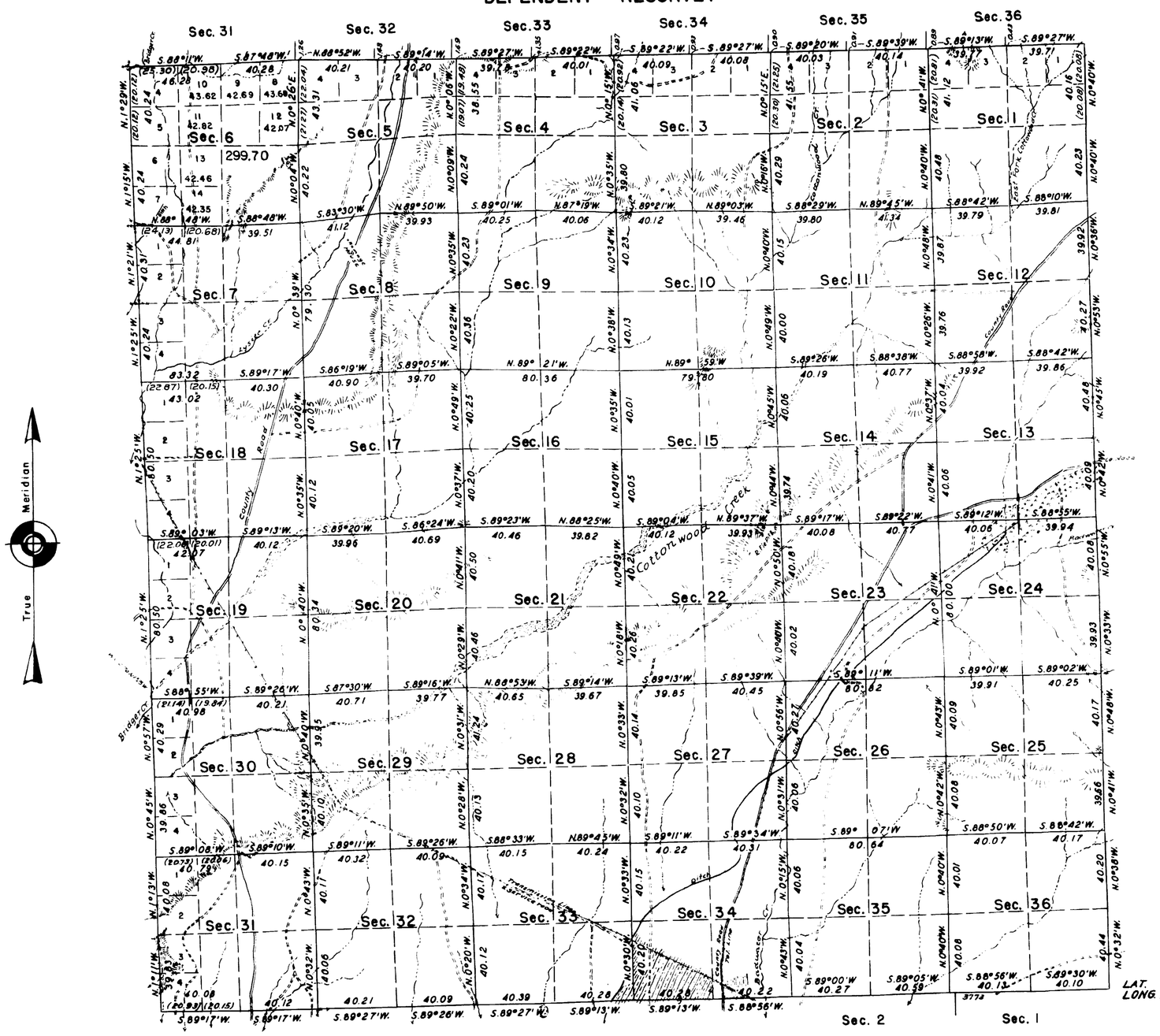

THIS PLAT OF THE RESURVEY OF TOWNSHIP NO. 39 NORTH, RANGE NO. 90 WEST, DELINEATES A RETRACEMENT AND REESTABLISHMENT OF THE LINES OF THE ORIGINAL SURVEY AS SHOWN UPON THE PLAT APPROVED MARCH 24, 1894, IN THEIR TRUE ORIGINAL POSITION ACCORDING TO THE BEST AVAILABLE EVIDENCE OF THE POSITION OF THE ORIGINAL CORNERS; ALL DIFFERENCES BETWEEN THE MEASUREMENTS SHOWN ON THE ORIGINAL PLAT AND THOSE DERIVED IN THE RETRACEMENT HAVE BEEN DISTRIBUTED PROPORTIONALLY BETWEEN ACCEPTED CORNERS IN ACCORDANCE WITH SURVEYING RULES; REFERENCE WILL BE MADE TO THE ORIGINAL PLAT FOR THE SHOWING OF THE AREAS AND MORE DETAILED DESCRIPTION OF THE VARIOUS SMALLER SUBDIVISIONS, EXCEPT IN SECTION 6 WHERE NEW AREAS AND DESIGNATIONS ARE SHOWN.

MEAN MAGNETIC DECLINATION 16° 30' E.

RESURVEY AUTHORIZED BY COMMISSIONER'S LETTER "E" DATED AUGUST 18, 1939.

LAT. 43° 19' N.
LONG. 107° 34' W.

Scale: 1 inch equals 40 chains

Area Resurveyed 23179.75 Acres.

LINES DESIGNATED	BY WHOM SURVEYED	GROUP NO.	DATE OF SPECIAL INSTRUCTIONS	WHEN SURVEYED BEGUN	WHEN SURVEYED COMPLETED
N., S., E. & W. BDRS.	ROSS W. MOOR	188	Feb. 19, 1941	July 16, 1941	Oct. 8, 1941
SUBDIVISIONAL	" " "	"	" " "	" " "	" " "

UNITED STATES DEPARTMENT OF THE INTERIOR
GENERAL LAND OFFICE

DENVER, COLORADO, OCT. 14, 1943.

THIS PLAT OF TOWNSHIP NO. 39 NORTH, RANGE NO. 90 WEST, OF THE SIXTH PRINCIPAL MERIDIAN, WYOMING, IS STRICTLY CONFORMABLE TO THE FIELD NOTES OF THE RESURVEY THEREOF WHICH HAVE BEEN EXAMINED AND APPROVED.

SUPERVISOR OF SURVEYS.

WASHINGTON, D.C., OCTOBER 27, 1943

THE RESURVEY REPRESENTED BY THIS PLAT HAVING BEEN CORRECTLY EXECUTED IN ACCORDANCE WITH THE REQUIREMENTS OF LAW AND THE REGULATIONS OF THIS OFFICE IS HEREBY ACCEPTED.

Joel Ward Wolfsohn

ASSISTANT COMMISSIONER.

2654-A

Trans. to Chey. C.O.
Feb. 2, 1944

39 - 90

32

66

4561

TOWNSHIP No. 39 NORTH, RANGE No. 90 WEST of the 6TH Principal MERIDIAN.

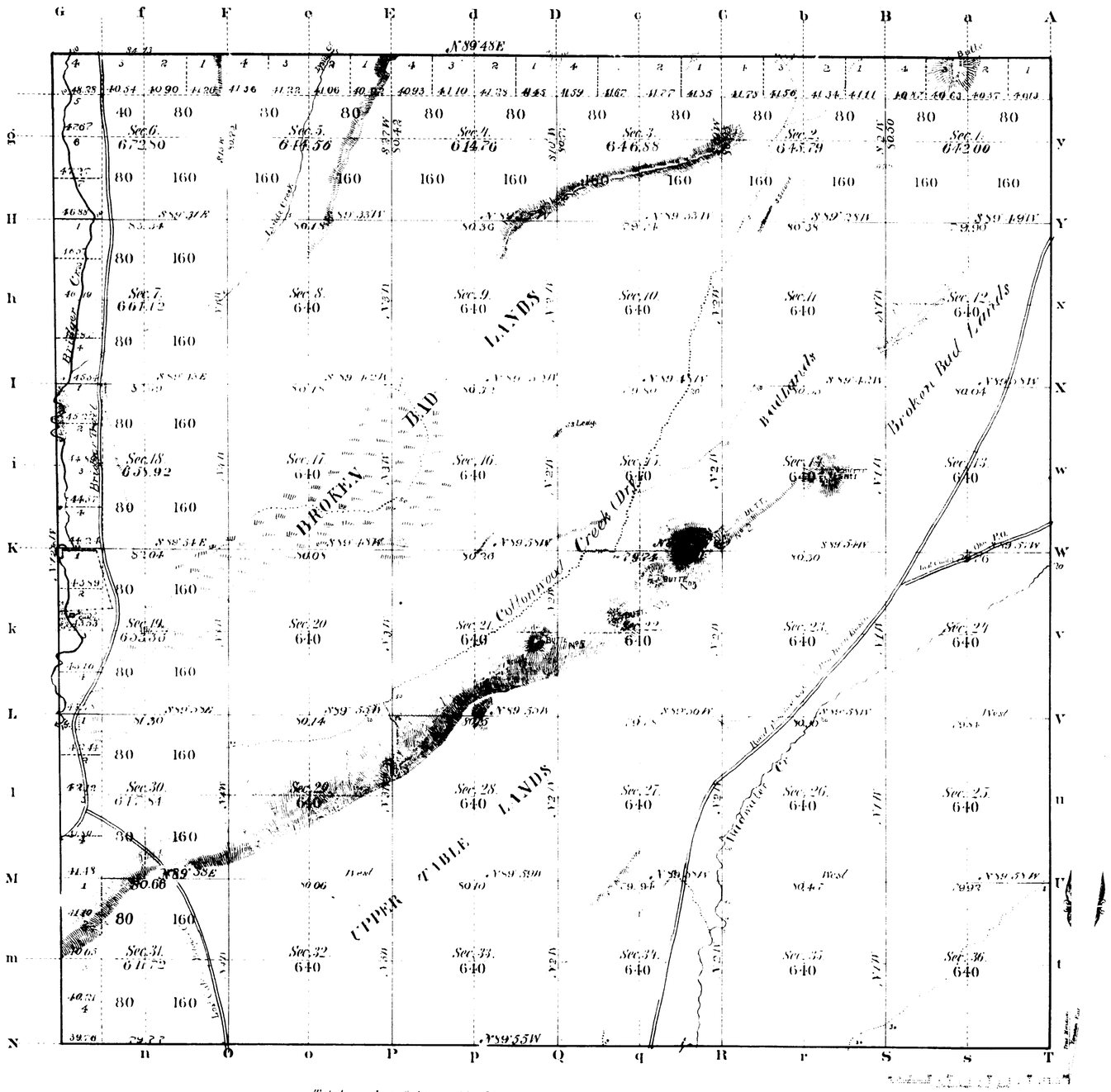

Total number of Acres 23162.75

Surveys Designated	By Whom Surveyed	Date of Contract	Amount of Surveys Mi. Ch. Lk.	When Surveyed	Magnetic Declination
Township lines					
Subdivisions	Shannon & Gilchrist	Feb 21 1895	60 15 48	June 29 July 5 1893	17 10 [illegible]
Connections					

The above Map of Township No. 39 North Range No. 90 West of the Sixth Principal Meridian Wyoming Territory is strictly conformable to the field notes of the survey thereof on file in this Office which have been examined and approved

Surveyor General's Office
Cheyenne, Wyoming
March 24 1894

Perry Bickford
Dist. Dept.

2654

A. GAST & CO. ST. LOUIS & N.Y.

39 - 90

32 Indexed

64

64

4596

EXTERIOR LINES.

Scale 2 miles to 1 inch Magnetic Variation East

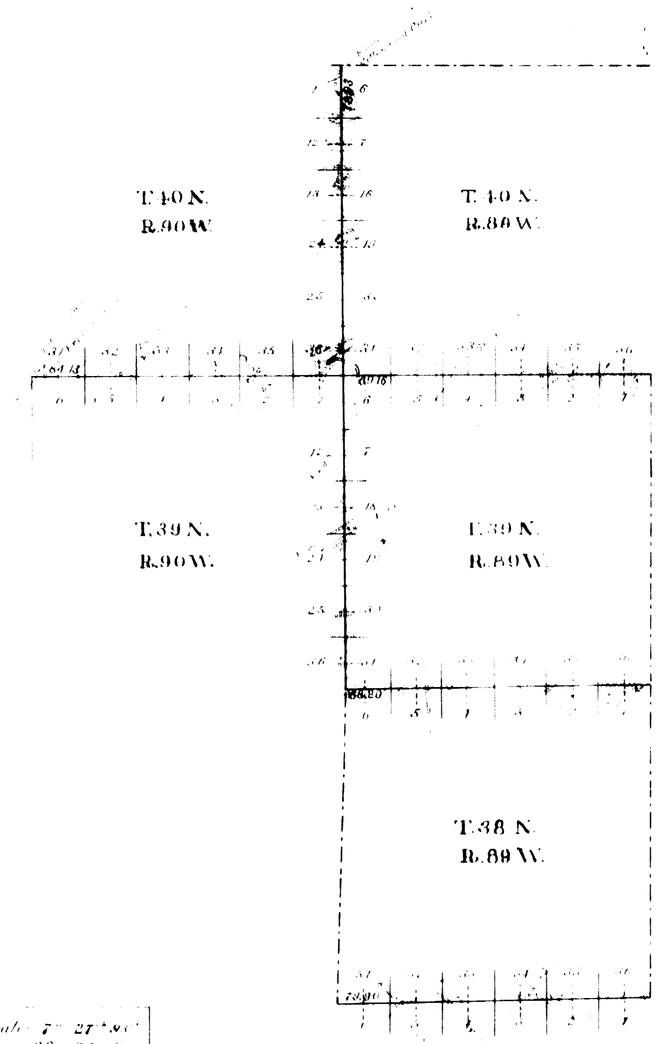

Township lines at intermediate rates 7" 27" 9.5"
minimum 28 32 39

Surveys Designated	By Whom Surveyed	Date of Contract	Amount of Surveys mls. chs. lks.	When Surveyed	Magnetic Declination
Township Lines	Shannon Gilbert	February 21 1893	35 60 32	June 17 July 18 1893	17° 13' 17° 18' East

I hereby certify that the above diagram of the Exterior lines of Townships 38, 39 and 40 North, Ranges 89 and 90 West of the 6th Principal Meridian is strictly conformable to the field notes of survey thereof on file in this office which have been examined and approved

Surveyor Generals Office
Cheyenne Wyo. March 24 1894

Perry Bickford
U. S. Surveyor General

2683

ORIGINAL

TOWNSHIP Nos. 37-40 NORTH, RANGE Nos. 89-92 WEST OF THE 6th. PRINCIPAL MERIDIAN, WYO.

DEPENDENT RESURVEY OF EXTERIOR LINES

SHEET 1 OF 2

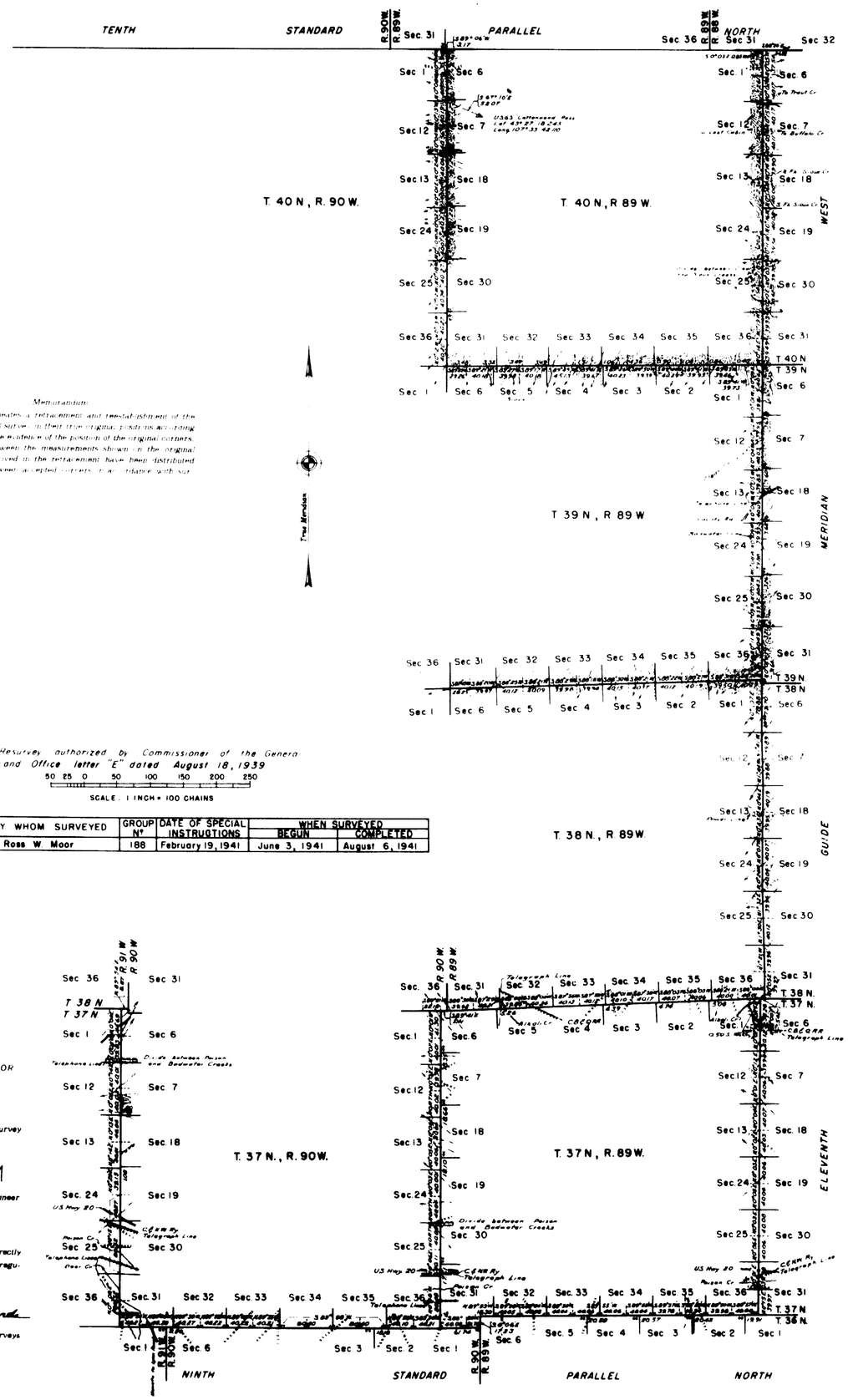

Memorandum:

This plat delineates a retracement and reestablishment of the lines of the original survey in their true original positions according to the best available evidence of the position of the original corners. All differences between the measurements shown in the original plat and those derived in the retracement have been distributed proportionately between accepted corners in accordance with surveying rules.

Resurvey authorized by Commissioner of the General Land Office letter "E" dated August 18, 1939

50 25 0 50 100 150 200 250

SCALE - 1 INCH = 100 CHAINS

LINES DESIGNATED	BY WHOM SURVEYED	GROUP Nº	DATE OF SPECIAL INSTRUCTIONS	WHEN SURVEYED	
				BEGUN	COMPLETED
Exteriors	Ross W. Moor	188	February 19, 1941	June 3, 1941	August 6, 1941

UNITED STATES DEPARTMENT OF THE INTERIOR
BUREAU OF LAND MANAGEMENT

Denver, Colorado, October 27, 1947

This plat is strictly conformable to the field notes of the survey which have been examined and approved.

Earl G. Harrington

Acting Assistant Chief Cadastral Engineer

Washington, D. C., July 7, 1948

The survey represented by this plat, having been correctly executed in accordance with the requirements of law and the regulations of this office, is hereby accepted.

For the Director:

William F. Richards

Acting Chief, Branch of Surveys

Accession No. 6447

3052

ORIGINAL

TOWNSHIP Nos. 37-40 NORTH, RANGE Nos. 89-92 WEST OF THE 6th. PRINCIPAL MERIDIAN, WYO.

DEPENDENT RESURVEY OF EXTERIOR LINES

SHEET 2 OF 2

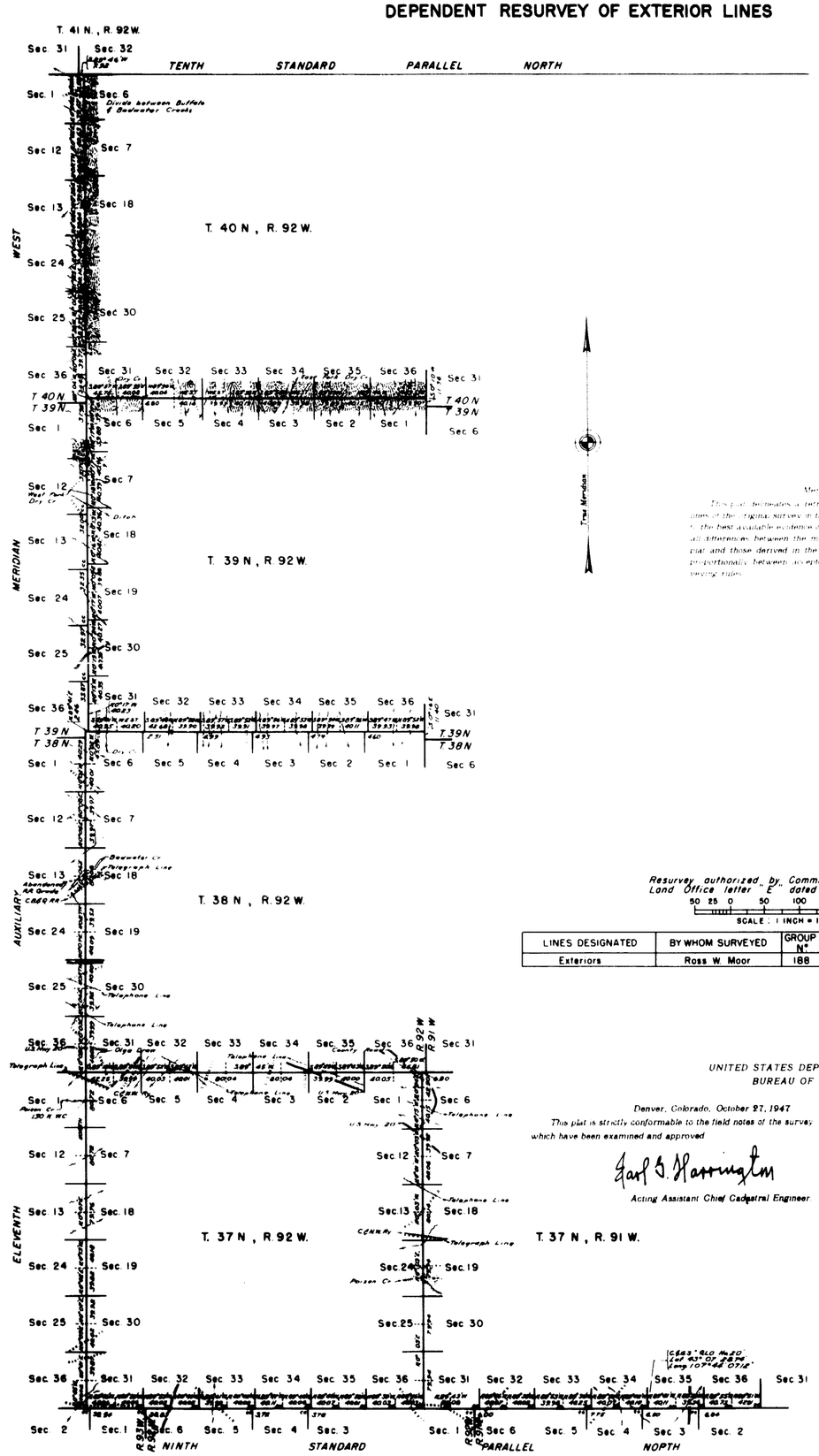

Resurvey authorized by Commissioner of the General Land Office letter "E" dated August 18, 1939

50 25 0 50 100 150 200 250

SCALE: 1 INCH = 100 CHAINS

LINES DESIGNATED	BY WHOM SURVEYED	GROUP No.	DATE OF SPECIAL INSTRUCTIONS	WHEN SURVEYED	
				BEGUN	COMPLETED
Exteriors	Ross W. Moor	188	February 19, 1941	June 3, 1941	August 6, 1941

UNITED STATES DEPARTMENT OF THE INTERIOR
BUREAU OF LAND MANAGEMENT

Denver, Colorado, October 27, 1947

This plat is strictly conformable to the field notes of the survey which have been examined and approved.

Earl S. Harrington

Acting Assistant Chief Cadastral Engineer

Washington, D. C., July 7, 1948

The survey represented by this plat, having been correctly executed in accordance with the requirements of law and the regulations of this office, is hereby accepted.

For the Director

William H. Richards

Acting Chief, Branch of Surveys

Acres No. 6448

3053