ORIGINAL

Acces. 6317

TOWNSHIP № 39 NORTH, RANGE № 91 WEST OF THE SIXTH PRINCIPAL MERIDIAN, WYOMING.

DEPENDENT RESURVEY

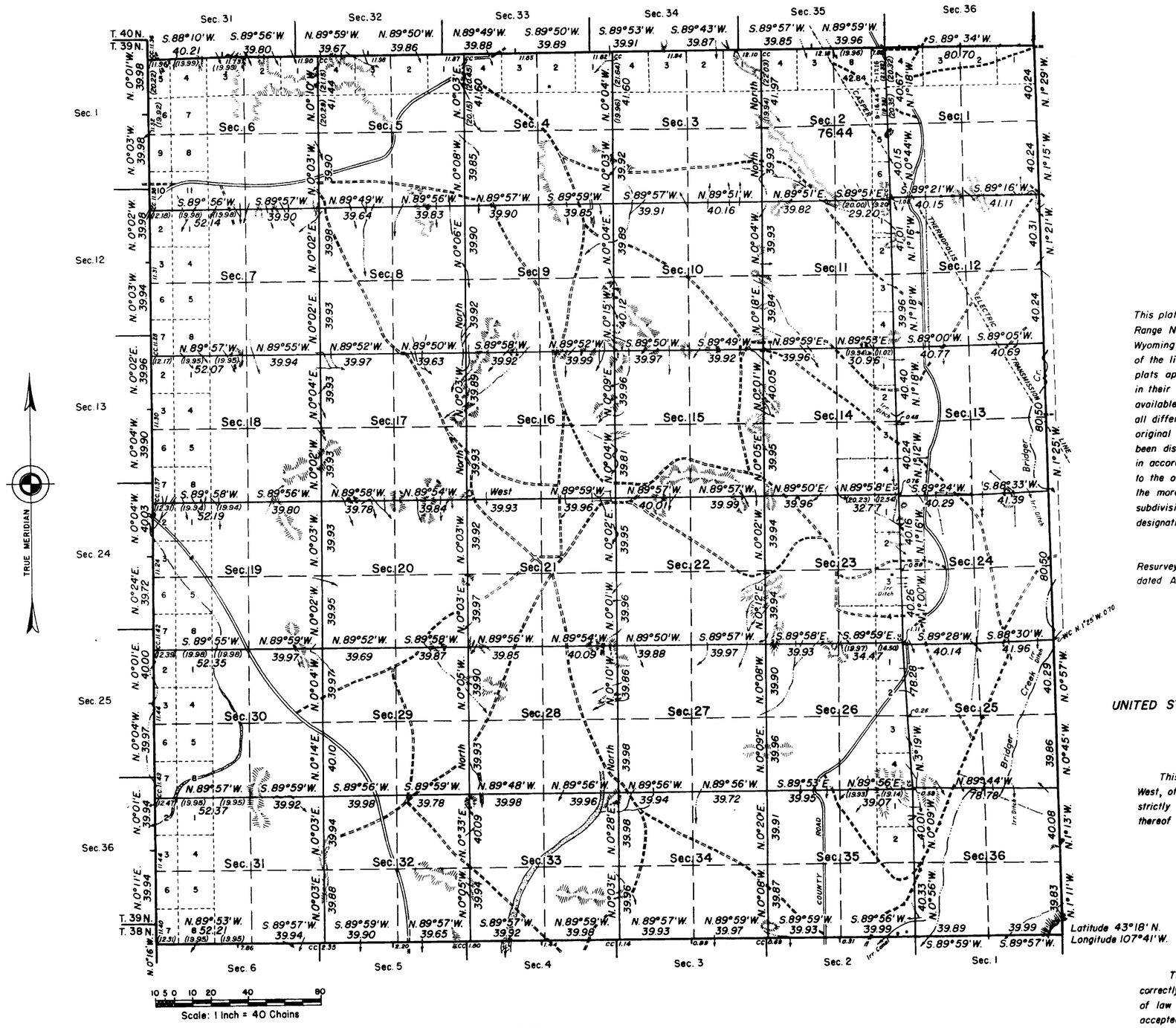

Area Resurveyed, 23,367.25 Acres.

LINES DESIGNATED	BY WHOM SURVEYED	GROUP No.	DATE OF SPECIAL INSTRUCTIONS	WHEN SURVEYED BEGUN	WHEN SURVEYED COMPLETED
Exterior	Ross W. Moor	188	February 19, 1941	June 3, 1941	August 6, 1941
Subdivisional	Anthony C. Kimmell	"	"	June 29, 1942	July 17, 1942

RCM

MEMORANDUM

This plat of the resurvey of Township No. 39 North, Range No. 91 West, of the Sixth Principal Meridian, Wyoming, delineates a retracement and reestablishment of the lines of the original surveys as shown upon the plats approved June 25, 1891 and January 26, 1898, in their true original positions according to the best available evidence of the position of the original corners; all differences between the measurements shown on the original plats and those derived in the retracement have been distributed proportionally between accepted corners in accordance with surveying rules; reference will be made to the original plats for the showing of the areas and the more detailed descriptions of the various smaller subdivisions except in section 2 where new areas and designations are shown.

Resurvey authorized by General Land Office letter "E" dated August 18, 1939.

UNITED STATES DEPARTMENT OF THE INTERIOR

GENERAL LAND OFFICE

Denver, Colorado, May 3, 1944.

This plat of Township No. 39 North, Range No. 91 West, of the Sixth Principal Meridian, Wyoming, is strictly conformable to the field notes of the resurvey thereof which have been examined and approved.

Acting Supervisor of Surveys

Washington, D.C., May 12, 1944.

The survey represented by this plat having been correctly executed in accordance with the requirements of law and the regulations of this office, is hereby accepted.

Acting Assistant Commissioner.

2484-B

Trans. to Cheyenne S.O. Aug. 4, 1944.

39-91

33

42

4302

Fractional Township No. 39 North, Range No. 91 West of the 6th Principal Meridian

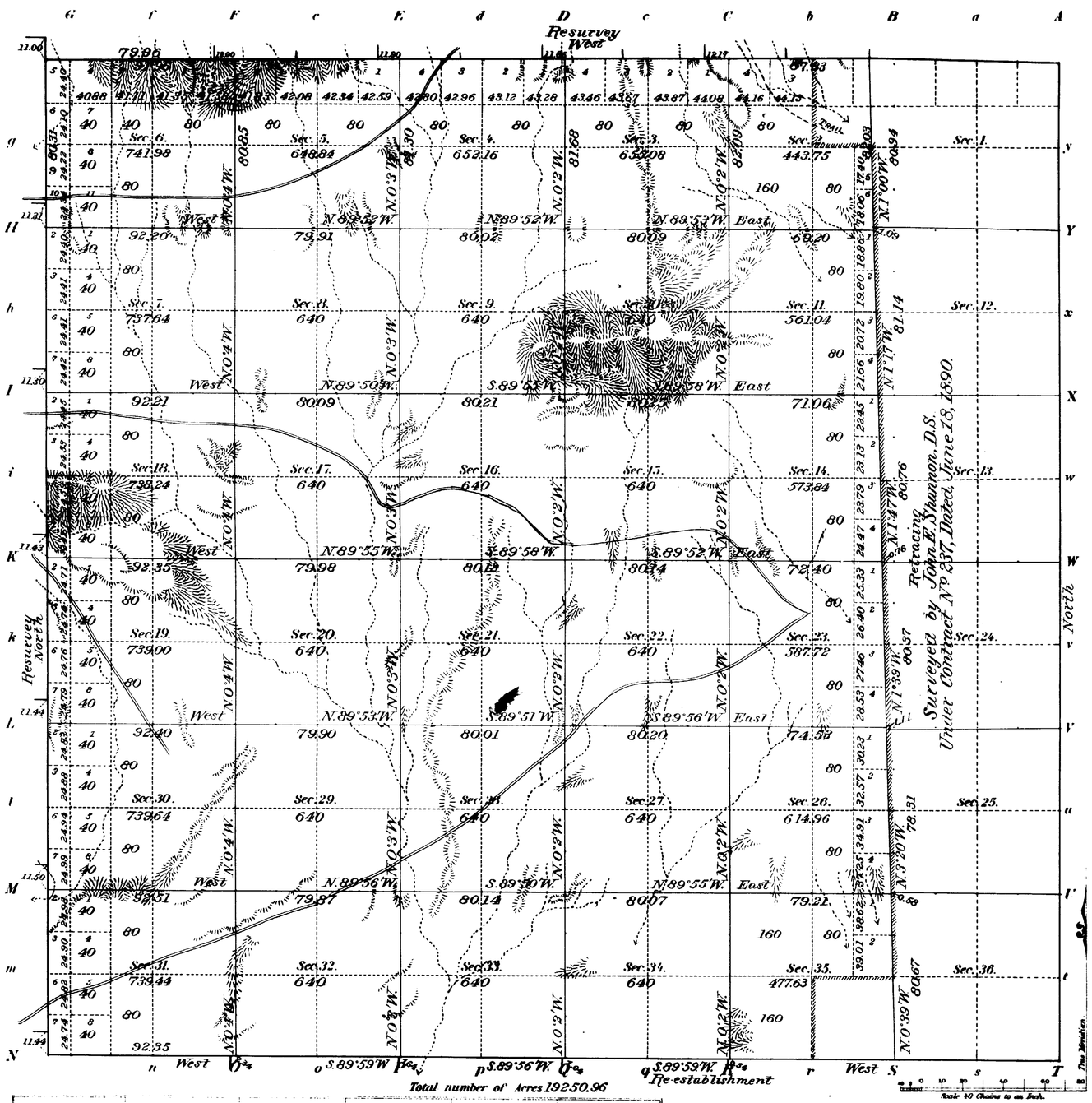

Total number of Acres 19250.96

Surveys Designated	By Whom Surveyed	Date of Contract No.		Amount of Surveys M.	Ch.	Li.	When Surveyed	
Resurvey N. and W. Township lines	Edward F. Stahle	265	April 8, 1897	11	00	40	July 20-Aug. 7, 1897	
Subdivisions	"	"	"	49	34	99	Aug. 9-13, "	
Connections	"	"	"	1	28	45	" " " "	
Re-establishment South Boundary Retracing	"	"	"	5	12	35	" 5, "	
Old Subdv. lines	"	"	"	6	2	19	" 6, "	
Subdivisions	John E. Shannon	237	June 18, 1890	10	79	90	November 14, 1890	
Township lines	"	"	"	23	77	72	October [illegible] "	

Meanders of

Posts	Courses	Ch. Li.	Posts	Courses	Ch. Li.	Posts	Courses	Ch. Li.

Latitude 43° 18' N.
Longitude 107° 42' W.
Mean Mag. Decl. 16° 42' E.

The above Map of Township No. 39 North of Range No. 91 West of the 6th Principal Meridian Wyoming is strictly conformable to the field notes of the survey thereof on file in this Office, which have been examined and approved.

Surveyor General's Office.
Cheyenne Wyo. Jany. 26, 1898

Alpheus P. Hansen
Sur. Gen.

Surveyed by John E. Shannon, D.S. under Contract No. 237, Dated, June 18, 1890.
Retracing

2484-A

39-91

4301

Township No. 39 North Range No. 91 West of the 6th Principal Meridian



Total number of Acres 4459.75

Meanders of								
Posts	Courses	Ch.Lk.s	Posts	Courses	Ch.Lk.s	Posts	Courses	Ch.Lk.s

All Subdiv. lines at minimum rates 10 Mls 79 Chs 90 Lks

Surveys Designated	By Whom Surveyed	Date of Contract	Amount of Surveys M. Chs Lks	When Surveyed	Magnetic Declination
Township lines Subdivisions	John E. Shannon	June 18. 1890	10 79 90	Nov. 14. 1890	17 15 East

The above Map of Township No. 39 North of Range No. 91 West of the 6th Principal Meridian, Wyoming is strictly conformable to the field notes of the survey thereof on file in this Office, which have been examined and approved.

Surveyor General's Office, Cheyenne Wyo June 25 1891

Wm A. Richards Sur. Gen.l

2484

39 - 91

30

Indexed

4293

59

EXTERIOR LINES

Scale 2 Miles 1 inch. Mag. Var. East.

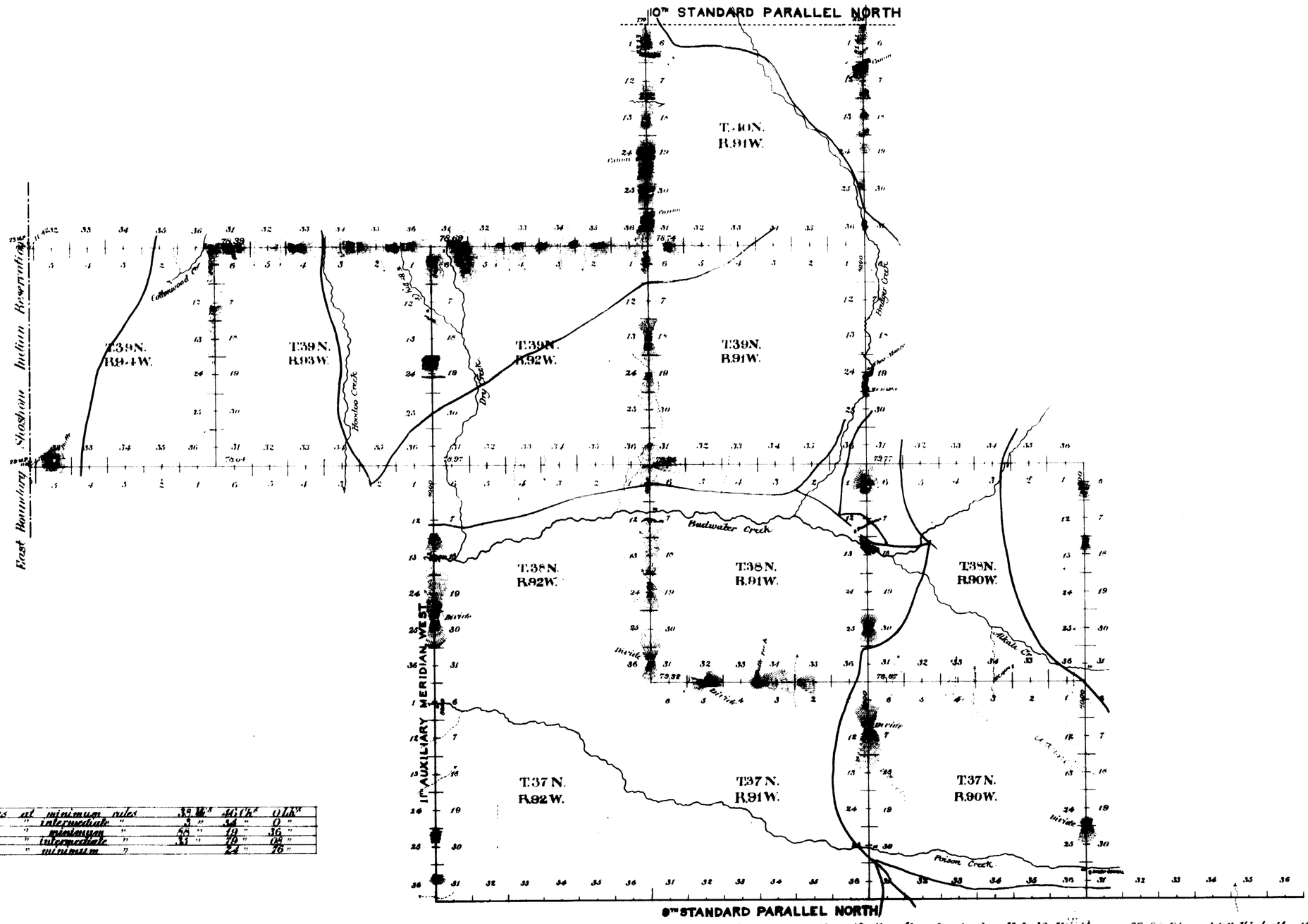

Standard lines	at minimum rates	39 Mi.	40 Ch.	0 Lk.
" "	" intermediate "	5 "	54 "	0 "
Township "	" minimum "	58 "	19 "	36 "
" "	" intermediate "	33 "	70 "	09 "
Connecting "	" minimum "		24 "	76 "

Surveys Designated	By Whom Surveyed	Date of Contract	Amount of Surveys Mi.	Ch.	Lk.	When Surveyed	Magnetic Declination
9th Stand. Par.	John E. Shannon	June 18, 1890	24	0	0	Oct. 6-9, 1890	17' 10" to 17' 16" East
11th Aux. Mer.	" " "	" " "	18	0	0	Oct. 10-11, 1890	17' 15" - 17' 20" East
Exterior lines	" " "	" " "	124	18	44	Oct. 13-Nov. 9, 1890	17' 10" - 17' 18" East
Connections	" " "	" " "		24	76		

2479

The above diagram of the Ninth Standard Parallel North, Ranges 89, 90, 91 and 92 West, the 11th Auxiliary Meridian West, Townships 37, 38 and 39 North; the Exterior lines of Township 37 North, Ranges 90 and 91 West; Township 38 North, Ranges 90, 91 and 92 West; Township 39 North, Ranges 91, 92, 93 and 94 West; Township 40 North, Range 91 West of the 6th Principal Meridian in Wyoming, is strictly conformable to the field notes of the survey thereof on file in this office, which have been examined and approved.

Surveyor General's Office, Cheyenne, Wyoming, June 25th 1891.

Wm A. Richards
Surveyor General

33
Index 8

40

4663

TOWNSHIP EXTERIORS.

Scale 1 inch to 160 chs.

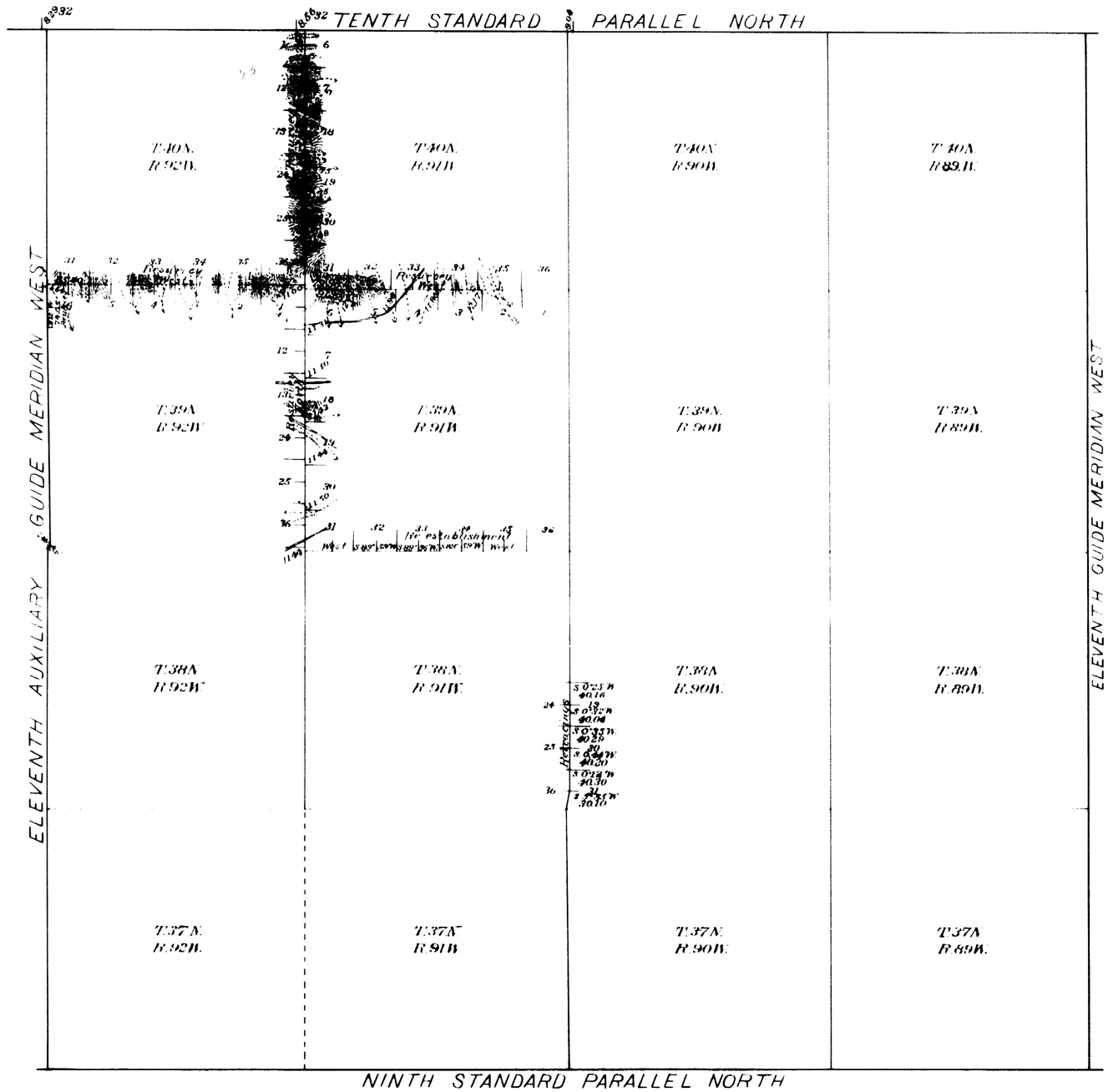

This Plat
of the
Resurvey of the East Boundaries
of Tps. 38 and 39 N., R. 92 W., and
the North Boundary of T. 39 N., R. 91 W.
The Reestablishment of the South
Boundary of T. 39 N., R. 91 W.
and the
Retracing of a portion of the
East Boundary of T. 38 N., R. 91 West
of the Sixth Principal Meridian,
Wyoming,
is strictly conformable to the field
notes of the survey thereof
by
Edward F. Stahle U.S. Dep. Survr.,
under his
Contract No. 265,
dated April 8, 1897,
which have been examined, approved
and filed in this office.

U.S. Surv. Gen'l's Office
Cheyenne, Wyoming,
January 26, 1898

Alpheus V. Harrison
U.S. Surv. Gen'l.

Table of Mileage

Survs Designated	Amount Mls	Chs	Lks	When Surveyed
Township Lines	23	71	17	July 23-Aug 16, 1897
Connecting "		19	56	August 7 16, "

2748

ORIGINAL

TOWNSHIP Nos. 37-40 NORTH, RANGE Nos. 89-92 WEST OF THE 6th. PRINCIPAL MERIDIAN, WYO.

DEPENDENT RESURVEY OF EXTERIOR LINES

SHEET 1 OF 2

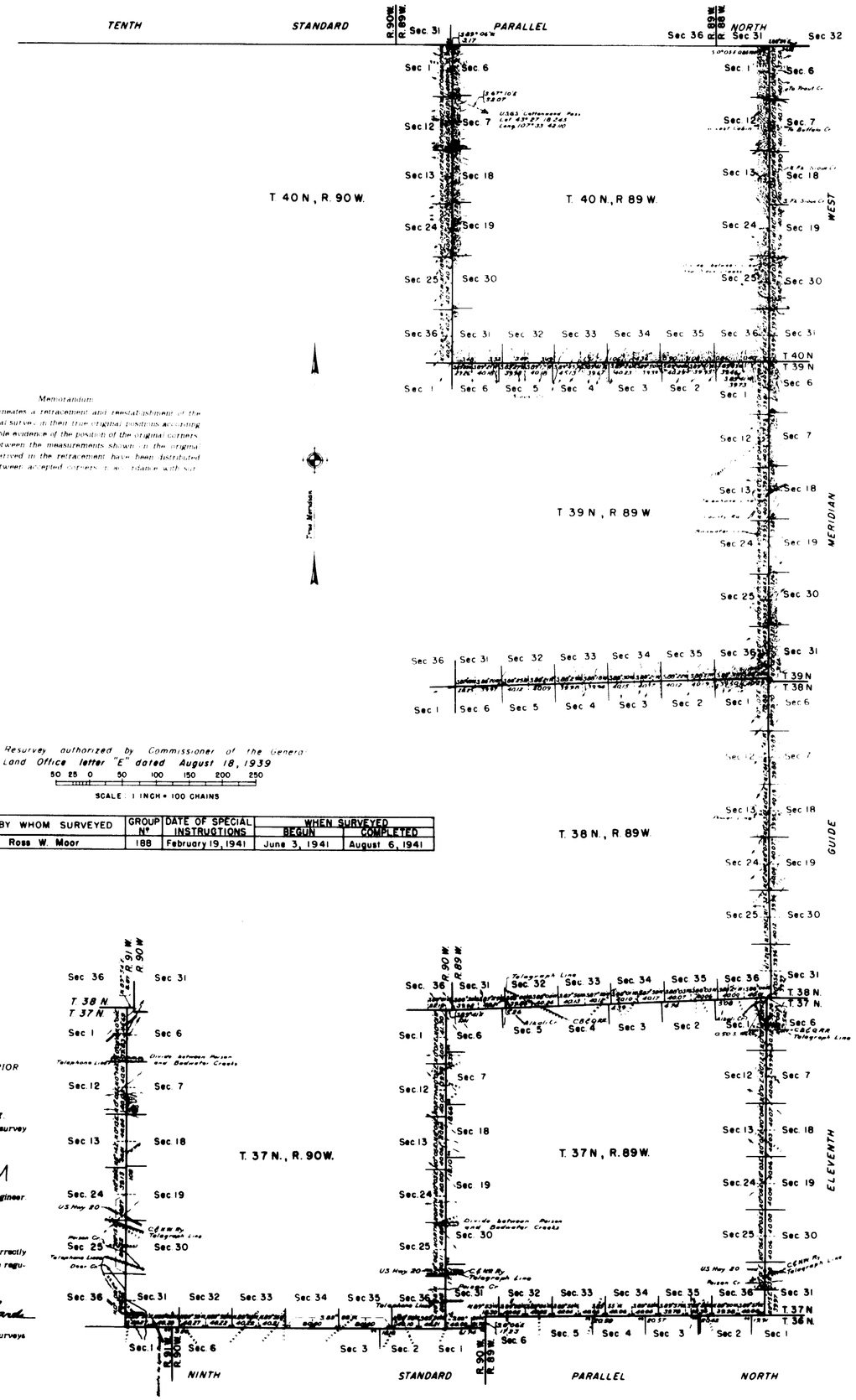

Memorandum:

This plat delineates a retracement and reestablishment of the lines of the original survey in their true original positions according to the best available evidence of the position of the original corners. All differences between the measurements shown on the original plat and those derived in the retracement have been distributed proportionally between accepted corners in accordance with surveying rules.

Resurvey authorized by Commissioner of the General Land Office letter "E" dated August 18, 1939

50 25 0 50 100 150 200 250

SCALE: 1 INCH = 100 CHAINS

LINES DESIGNATED	BY WHOM SURVEYED	GROUP Nº	DATE OF SPECIAL INSTRUCTIONS	WHEN SURVEYED	
				BEGUN	COMPLETED
Exteriors	Ross W. Moor	188	February 19, 1941	June 3, 1941	August 6, 1941

UNITED STATES DEPARTMENT OF THE INTERIOR
BUREAU OF LAND MANAGEMENT

Denver, Colorado, October 27, 1947.

This plat is strictly conformable to the field notes of the survey which have been examined and approved

Earl G. Harrington

Acting Assistant Chief Cadastral Engineer.

Washington, D. C., July 7, 1948

The survey represented by this plat, having been correctly executed in accordance with the requirements of law and the regulations of this office, is hereby accepted.

For the Director:

William F. Richards

Acting Chief, Branch of Surveys

Accs. No. 6447

3052

ORIGINAL

TOWNSHIP Nos. 37-40 NORTH, RANGE Nos. 89-92 WEST OF THE 6th. PRINCIPAL MERIDIAN, WYO.

DEPENDENT RESURVEY OF EXTERIOR LINES

SHEET 2 OF 2

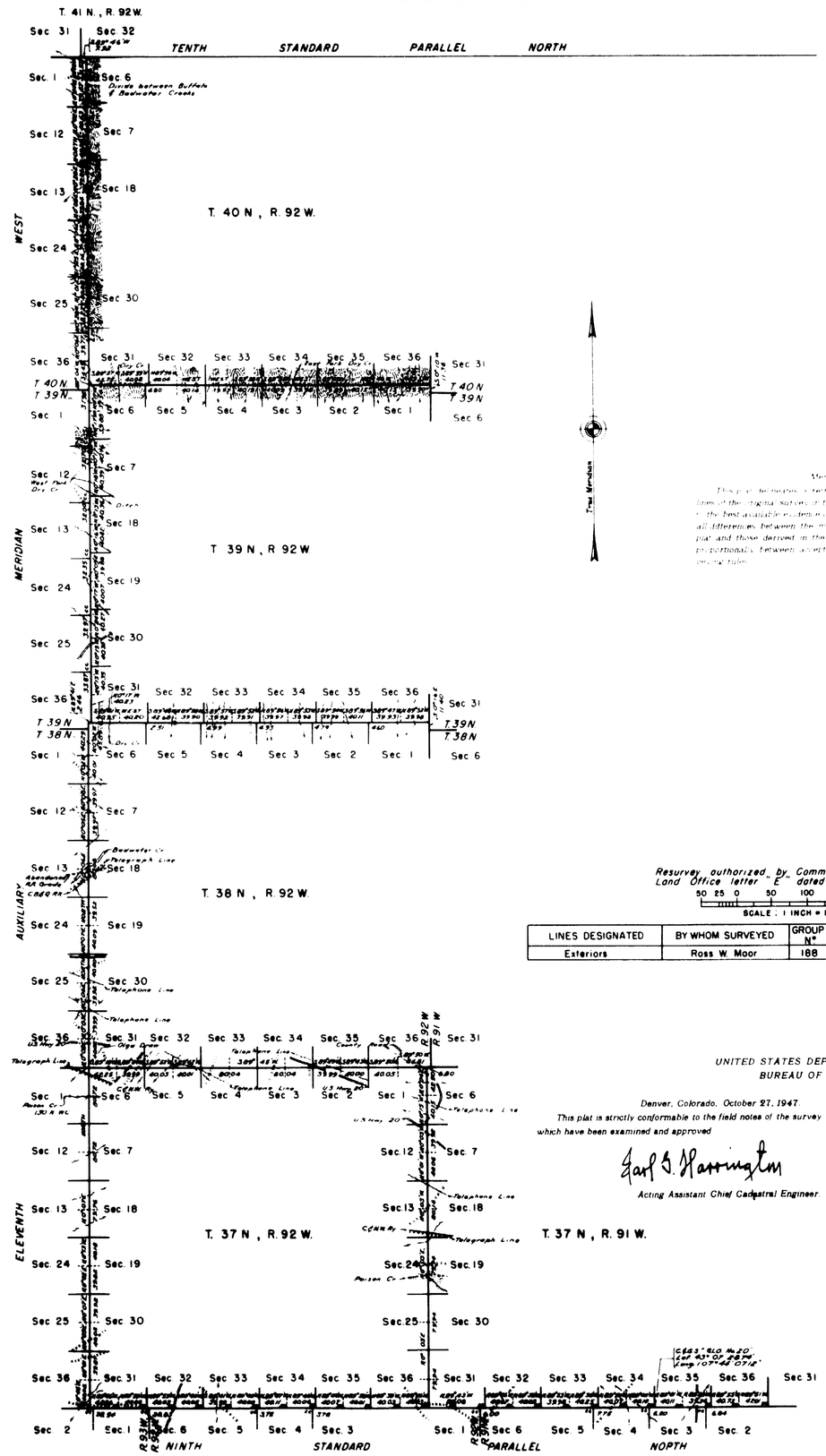

Resurvey authorized by Commissioner of the General Land Office letter "E" dated August 18, 1939

SCALE: 1 INCH = 100 CHAINS

LINES DESIGNATED	BY WHOM SURVEYED	GROUP N°	DATE OF SPECIAL INSTRUCTIONS	WHEN SURVEYED	
				BEGUN	COMPLETED
Exteriors	Ross W. Moor	188	February 19, 1941	June 3, 1941	August 6, 1941

UNITED STATES DEPARTMENT OF THE INTERIOR
BUREAU OF LAND MANAGEMENT

Denver, Colorado, October 27, 1947.

This plat is strictly conformable to the field notes of the survey which have been examined and approved.

Earl S. Harrington

Acting Assistant Chief Cadastral Engineer.

Washington, D. C., July 7, 1948

The survey represented by this plat, having been correctly executed in accordance with the requirements of law and the regulations of this office, is hereby accepted.

For the Director

William H. Richards

Acting Chief, Branch of Surveys

Acres No. 6448

3033