4307

Township No. 39 North, Range No. 92 West of the 6th Principal Meridian

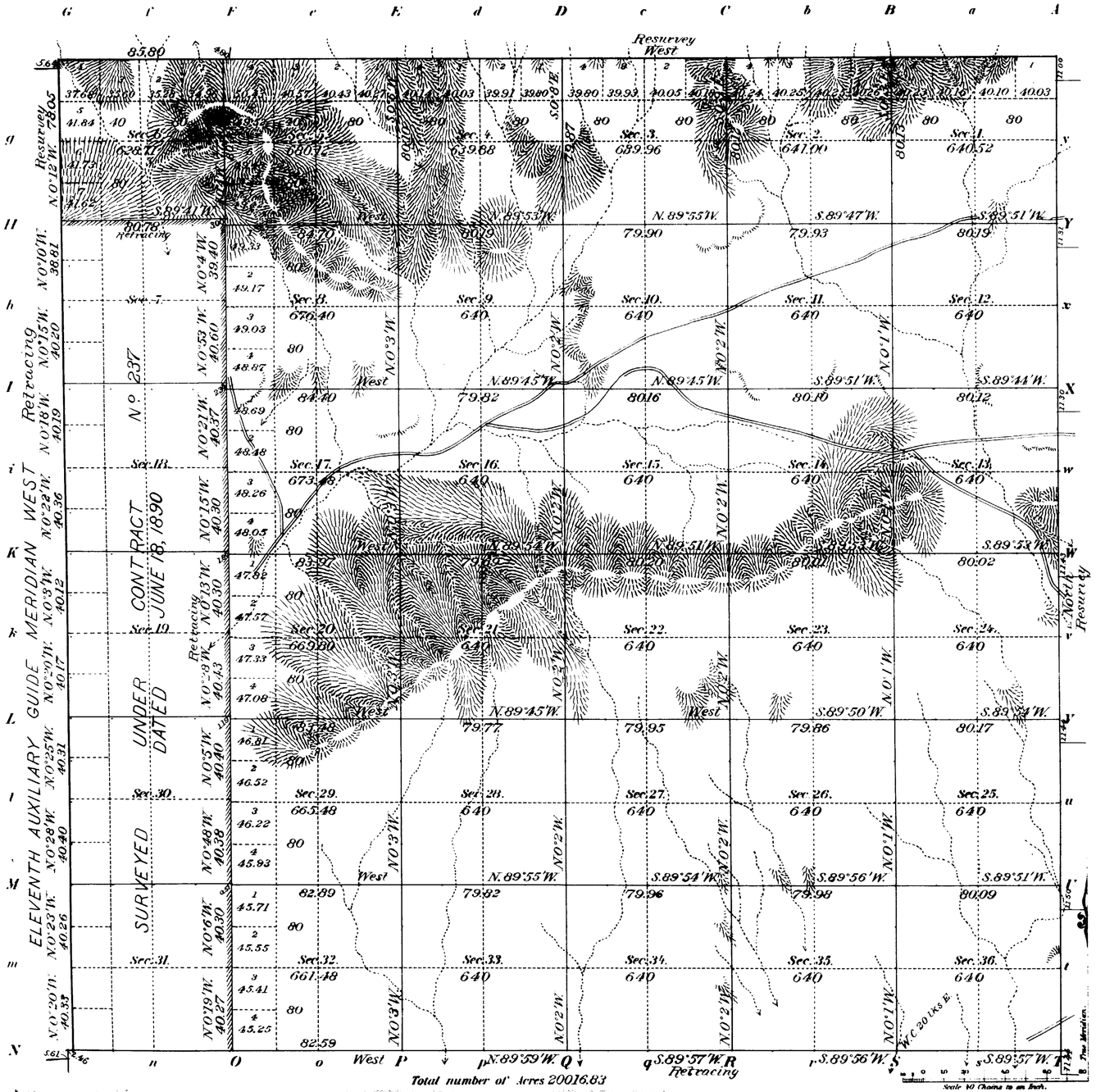

Meanders of

Posts	Courses	Ch.s Lk.s	Posts	Courses	Ch.s Lk.s	Posts	Courses	Ch.s Lk.s

Latitude	43°18'N.
Longitude	107°49'W.
Mean Mag. Decl.	16°48'E.

Surveys Designated	By Whom Surveyed	Date of Contract No.		Amount of Surveys M.	Ch.s	Lk.s	When Surveyed
Resurvey N. E. and W. Township lines	Edward F. Stahle	265	April 8, 1897	13	3	85	July 23-30, 1897
Subdivisions	"	"	"	50	16	99	" 26-30, "
Connections	"	"	"		13	64	" 29-30, "
Retracing S. and W. Bd'ries	"	"	"	10	3	74	" 10-25, "
Retracing Subdivisions	"	"	"	6	3	53	" 22, "
Township lines	John F. Shannon	237	June 18, 1890	23	78	66	Oct. 11-30, 1890
Subdivisions	"	"	"	9	74	33	Nov. 10, "

The above Map of Township No. 39 North of Range No. 92 West of the 6th Principal Meridian, Wyoming is strictly conformable to the field notes of the survey thereof on file in this Office, which have been examined and approved.

Surveyor General's Office.
Cheyenne Wyo. Jany. 26, 1898

Alpheus P. Hanson
Sur. Gen.

2486-7

39-92

30

66

4306

Township No. 39 North Range No. 92 West of the 6th Principal Meridian

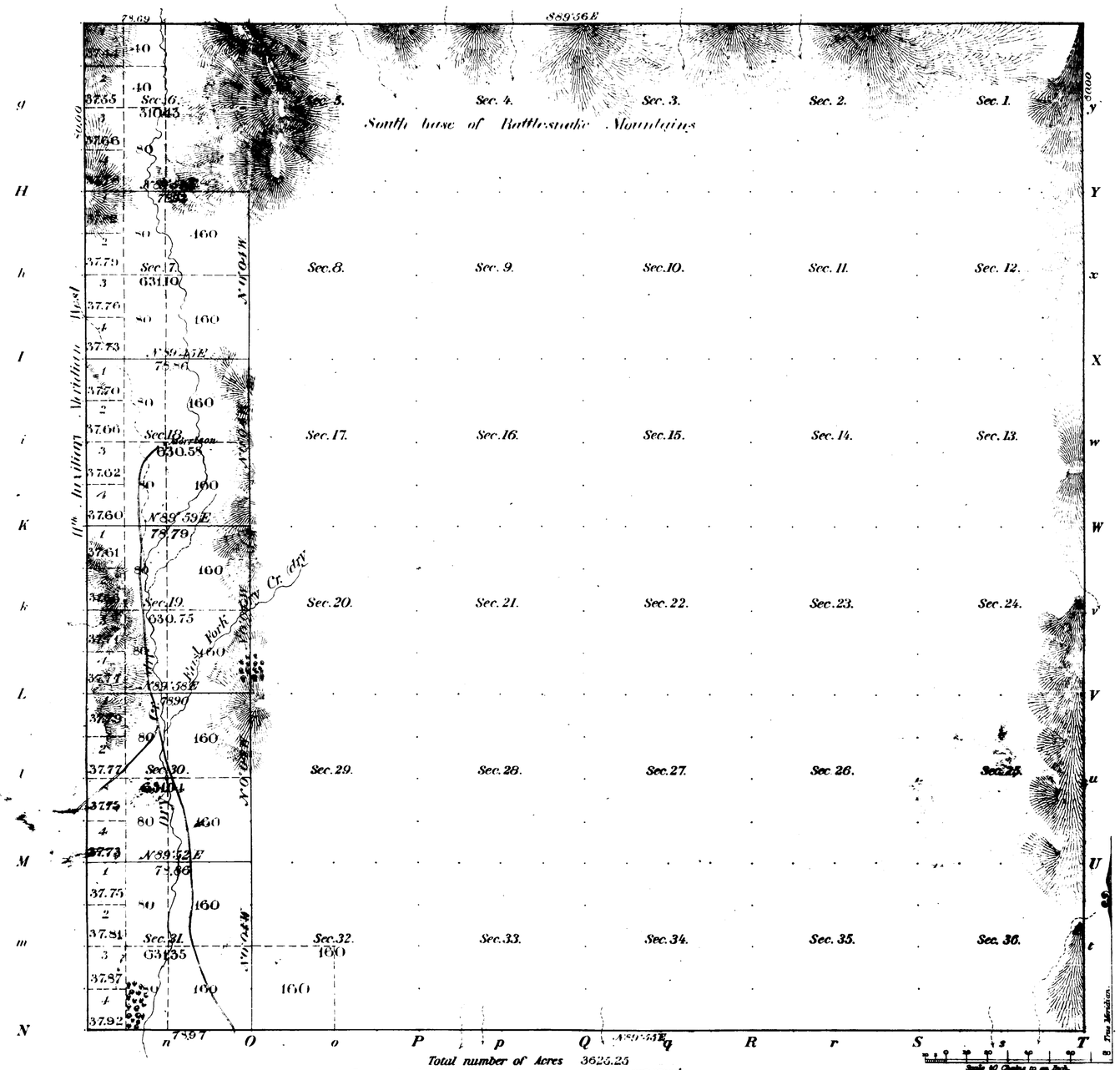

Total number of Acres 3625.25

Surveys Designated	By Whom Surveyed	Date of Contract	Amount of Surveys M.	Ch.	Lks	When Surveyed	Magnetic Declination
Township lines							
Subdivisions	John F. Shannon	June 18 1890	9	74	33	Nov 10, 1890	17 15 East

Meanders of

Posts	Courses	Ch's Lk's	Posts	Courses	Ch's Lk's	Posts	Courses	Ch's Lk's

Subdiv. lines at minimum rates 6 Mls 60 Chs 31 Lks
" " intermediate " 1 " 7 " 92 "

The above Map of Township No. 39 North of Range No. 92 West of the 6th Principal Meridian, Wyoming, is strictly conformable to the field notes of the survey thereof on file in this Office, which have been examined and approved.

Surveyor Generals Office
Cheyenne Wyo June 25 1891

Wm A. Richards
Surv. Gen.

2486

39-92

30

Indexed

59

4293

EXTERIOR LINES

Scale 2 Miles 1 inch Mag. Var. East.

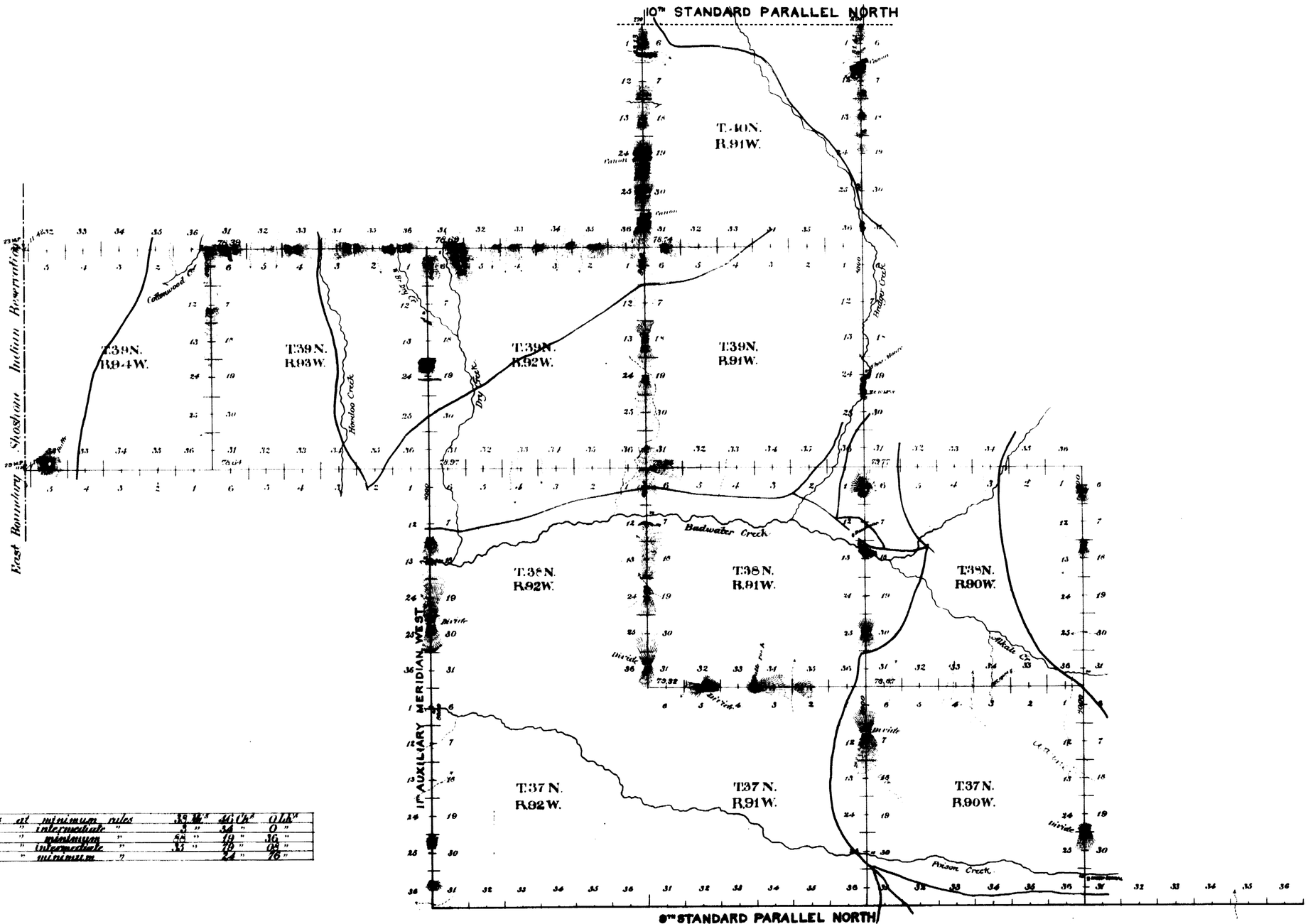

Standard lines	at	minimum	rules	39 Mi.s	46 Ch.s	0 Lk.s
"	"	intermediate	"	3 "	34 "	0 "
Township "	"	minimum	"	58 "	19 "	36 "
" "	"	intermediate	"	35 "	79 "	08 "
Connecting "	"	minimum	"		24 "	76 "

Surveys Designated	By Whom Surveyed	Date of Contract	Amount of Surveys Mi.s	Ch.s	Lk.s	When Surveyed	Magnetic Declination
9th Stand. Par.l	John E. Shannon	June 18, 1890	24	0	0	Oct 6-9, 1890	17° 10' to 17° 16' East
11th Aux. Mer.	" " "	" " "	18	0	0	Oct 10-11, 1890	17° 15' - 17° 20' East
Exterior lines	" " "	" " "	124	18	44	Oct 13-Nov 9 '90	17° 10' - 17° 18' East
Connections	" " "	" " "		24	76		

The above diagram of the Ninth Standard Parallel North, Ranges 89, 90, 91 and 92 West, the 11th Auxiliary Meridian West, Townships 37, 38 and 39 North; the Exterior lines of Township 37 North, Ranges 90 and 91 West; Township 38 North, Ranges 90, 91 and 92 West; Township 39 North, Ranges 91, 92, 93 and 94 West; Township 40 North, Range 91 West of the 6th Principal Meridian in Wyoming, is strictly conformable to the field notes of the survey thereof on file in this office, which have been examined and approved.

Surveyor General's Office
Cheyenne Wyoming, June 25th 1891

Wm. A. Richards
Surveyor General

2479

ORIGINAL

TOWNSHIP Nos. 37-40 NORTH, RANGE Nos. 89-92 WEST OF THE 6th. PRINCIPAL MERIDIAN, WYO.

DEPENDENT RESURVEY OF EXTERIOR LINES

SHEET 1 OF 2

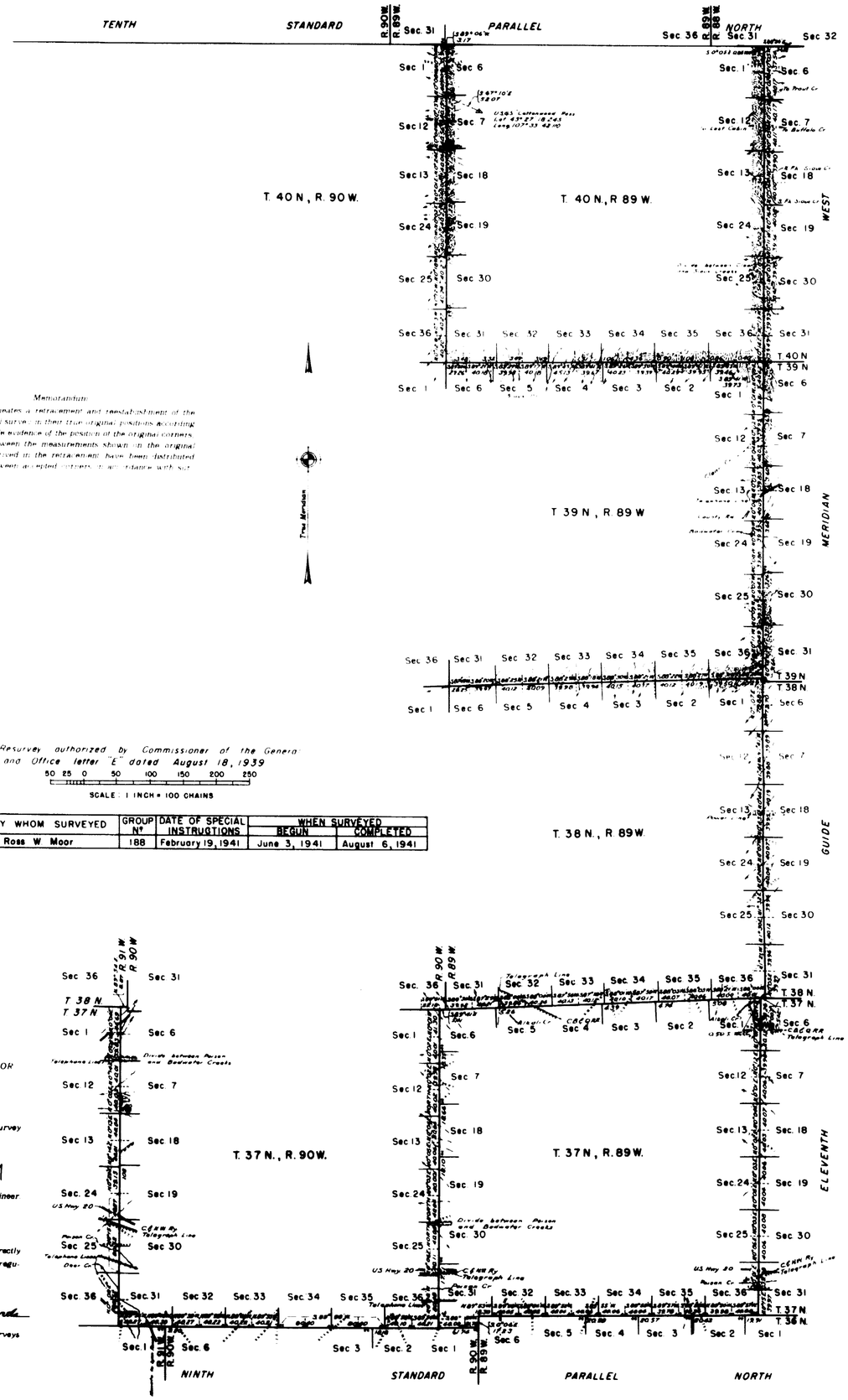

Memorandum:

This plat demonstrates a retracement and reestablishment of the lines of the original survey, in their true original positions according to the best available evidence of the position of the original corners. All differences between the measurements shown in the original plat and those derived in the retracement have been distributed proportionally between adjoining corners in accordance with established rules.

Resurvey authorized by Commissioner of the General Land Office letter "E" dated August 18, 1939

50 25 0 50 100 150 200 250

SCALE: 1 INCH = 100 CHAINS

LINES DESIGNATED	BY WHOM SURVEYED	GROUP N°	DATE OF SPECIAL INSTRUCTIONS	WHEN SURVEYED	
				BEGUN	COMPLETED
Exteriors	Ross W. Moor	188	February 19, 1941	June 3, 1941	August 6, 1941

UNITED STATES DEPARTMENT OF THE INTERIOR
BUREAU OF LAND MANAGEMENT

Denver, Colorado, October 27, 1947.

This plat is strictly conformable to the field notes of the survey which have been examined and approved.

Earl G. Harrington

Acting Assistant Chief Cadastral Engineer.

Washington, D. C., July 7, 1948.

The survey represented by this plat, having been correctly executed in accordance with the requirements of law and the regulations of this office, is hereby accepted.

For the Director:

William F. Richards

Acting Chief, Branch of Surveys

ACCESS. NO. 6447

3052

33
Tribune 8

40

4663

TOWNSHIP EXTERIORS.

Scale: 1 inch to 160 chs.

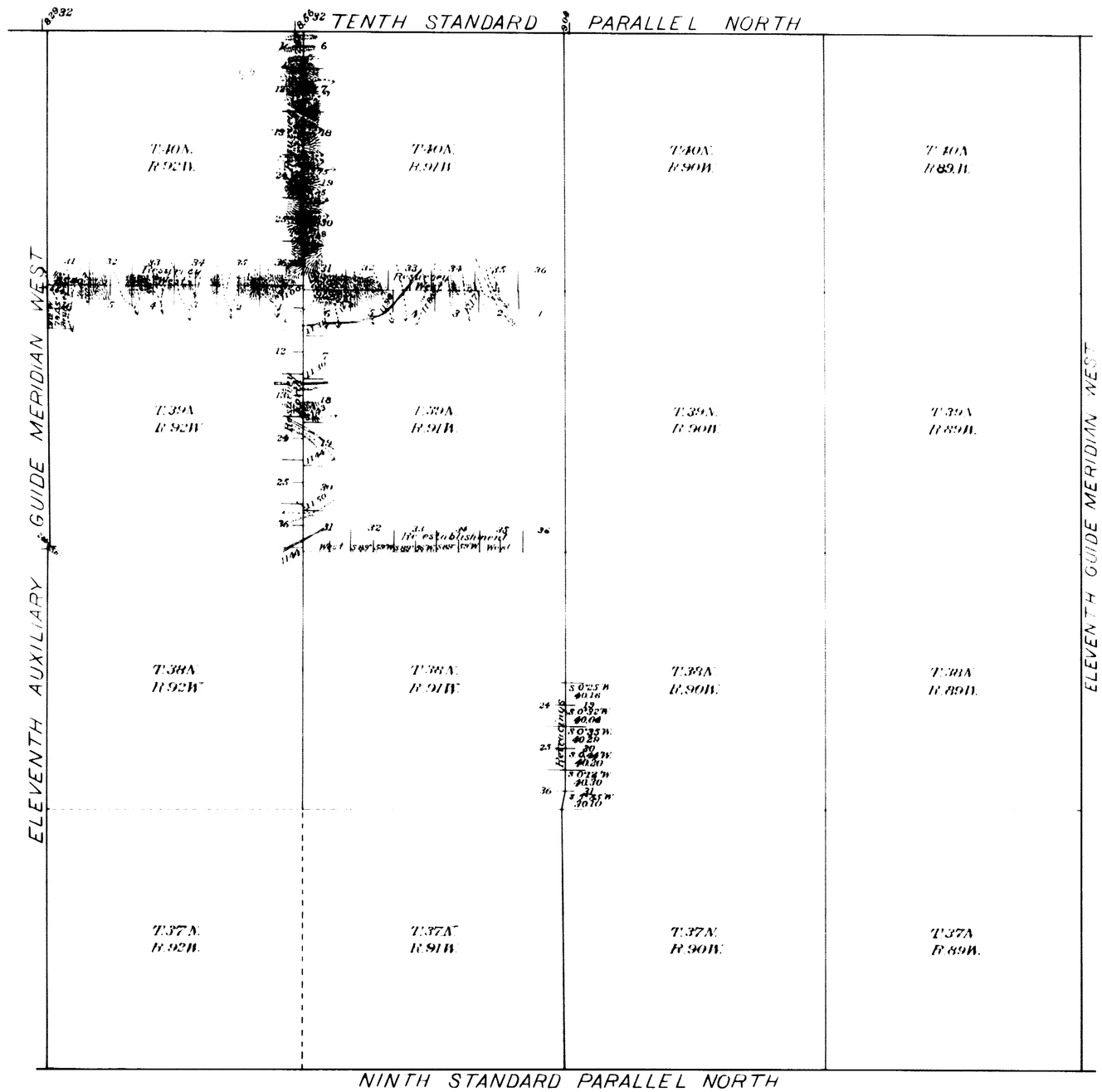

This Plat
of the
Resurvey of the East Boundaries
of Tps 38 and 39 N., R. 92 W., and
the North Boundary of T. 39 N., R. 91 W.
The Re-establishment of the South
Boundary of T. 39 N., R. 91 W.
and the
Retracing of a portion of the
East Boundary of T. 38 N., R. 91 West
of the Sixth Principal Meridian,
Wyoming;
is strictly conformable to the field
notes of the survey thereof
by
Edward F. Stuhle U.S. Dep. Surv'r.,
under his
Contract No. 265,
dated April 8, 1897,
which have been examined, approved
and filed in this office.

U.S. Surv. Gen'l's Office
Cheyenne, Wyoming,
January 26, 1898

A. Johnson
U.S. Surv. Gen'l.

Table of Mileage

Surveys Designated	Amount Mls.	Chs.	Lks.	When Surveyed
Township Lines	23	71	17	July 23-Aug. 16, 1897
Connecting "		19	56	August 7 16, "

2748

ORIGINAL

TOWNSHIP Nos. 37 - 40 NORTH , RANGE Nos. 89 - 92 WEST OF THE 6th. PRINCIPAL MERIDIAN , WYO.

DEPENDENT RESURVEY OF EXTERIOR LINES

SHEET 2 OF 2

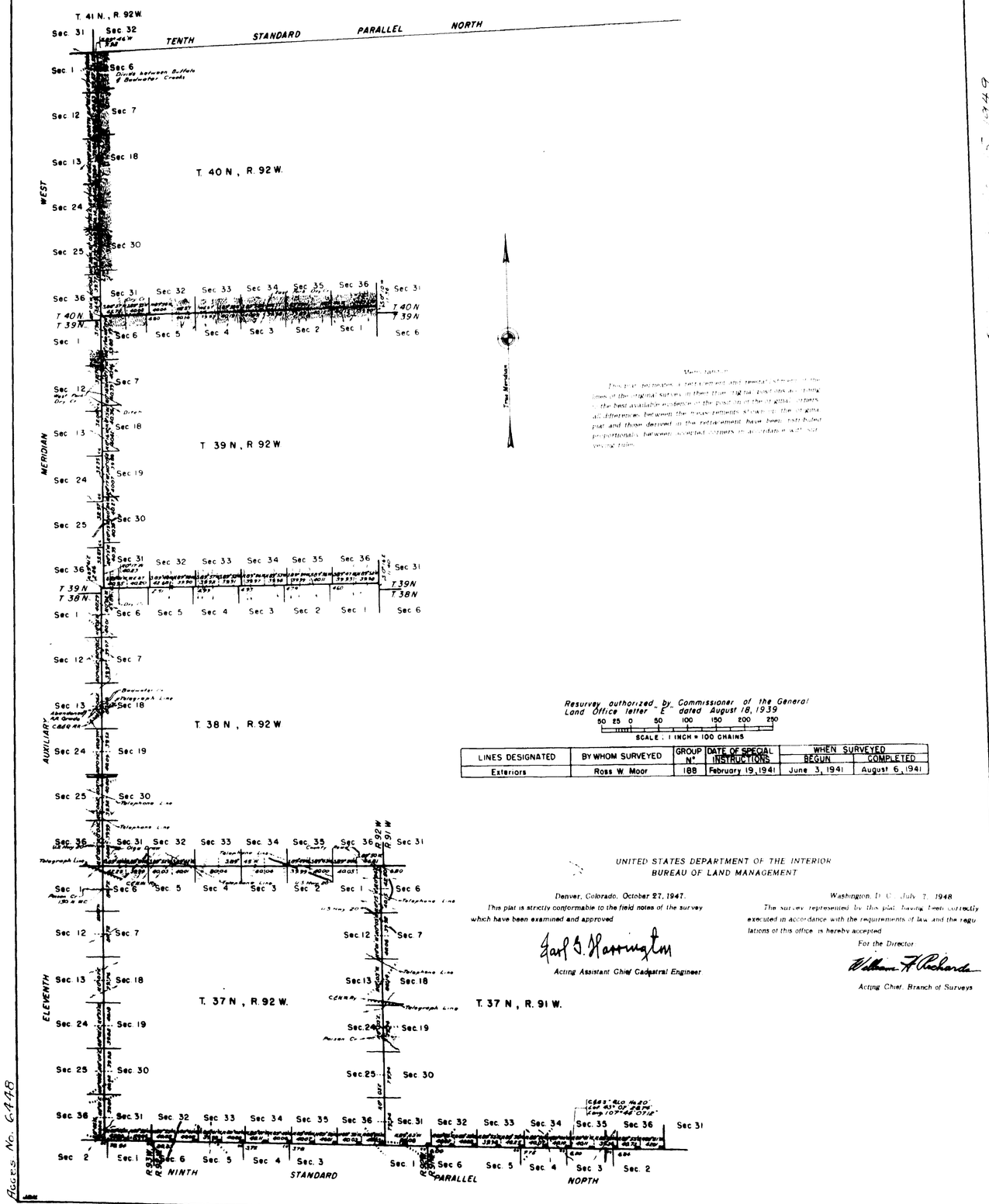

Resurvey authorized by Commissioner of the General Land Office letter "E" dated August 18, 1939

50 25 0 50 100 150 200 250

SCALE: 1 INCH = 100 CHAINS

LINES DESIGNATED	BY WHOM SURVEYED	GROUP N°	DATE OF SPECIAL INSTRUCTIONS	WHEN SURVEYED	
				BEGUN	COMPLETED
Exteriors	Ross W. Moor	188	February 19, 1941	June 3, 1941	August 6, 1941

UNITED STATES DEPARTMENT OF THE INTERIOR
BUREAU OF LAND MANAGEMENT

Denver, Colorado, October 27, 1947.

This plat is strictly conformable to the field notes of the survey which have been examined and approved

Earl S. Harrington

Acting Assistant Chief Cadastral Engineer

Washington, D. C., July 7, 1948

The survey represented by this plat having been correctly executed in accordance with the requirements of law and the regulations of this office, is hereby accepted

For the Director

William F. Richards

Acting Chief, Branch of Surveys

Acres No. 6448

3033

33

Indexed

45

1004

TOWNSHIP EXTERIORS.

Scale: 1 inch to 160 chains

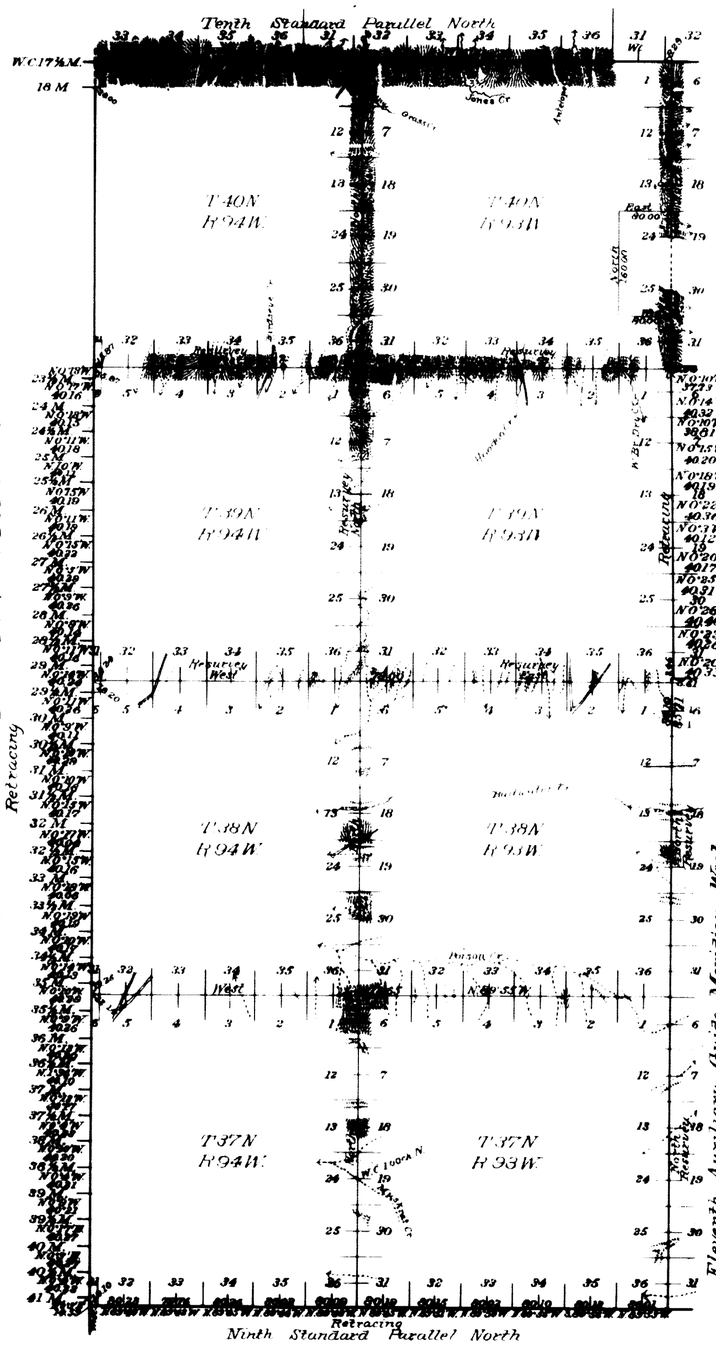

SHOSHONE INDIAN RESERVATION

EAST BOUNDARY SHOSHONE Retracing

Eleventh Auxiliary Guide Meridian West

This Plat
of the
10th Standard Parallel North
through Ranges 93 and 94 W.
11th Auxiliary Guide Meridian
West,
through T 40 N.;

West Boundaries of Tps. 37, 38
and 40 N. R. 93 W. and
North Boundaries of Tps. 37 N.
Rgs. 93 and 94 W.
The Resurvey of
11th Auxiliary Guide Meridian
West through Tps. 37 and 38 N.;
North Boundaries of Tps. 38 and
39 North, Rgs. 93 and 94 W.
West Boundary of T. 39 N., R. 93 W.
and
The retracing of
11th Auxiliary Guide Meridian W.
through T. 39 N. and the
East Boundary of the Shoshone
Indian Reservation from the
23 M. to 41 M. all West of the
Sixth Principal Meridian,
Wyoming,
is strictly conformable to the
field notes of the survey
thereof
by
Edward F. Hauke U. S. Dep. Sur.
under his
Contract No. 265,
dated April 8, 1897
which have been examined,
approved and filed in this
office.

U. S. Surv. Gen'l's Office
Cheyenne Wyoming
January 26, 1898

Stephen L. Harmon
U. S. Surv. Gen'l

Latitude 43° 07' N
Longitude 107° 57' W.
Mean mag. decl. 16° 48' E.

Table of Mileage

Surveys Designated	Amount Miles Chs. Lks.	When Surveyed
Standard Lines	14 63 27	Aug. 20 Sept. 21, 1897
Township "	29 02 49	May 26 Sept. 22, "
Connecting "	1 22 12	" 25 " "
Resurveys Township "	28 27 46	June 14 July 12 "
Resurveys Standard "	12 5 71	May 20 25 "

2749