4676

Township No. 39 North, Range No. 94 West of the 6th Principal Meridian

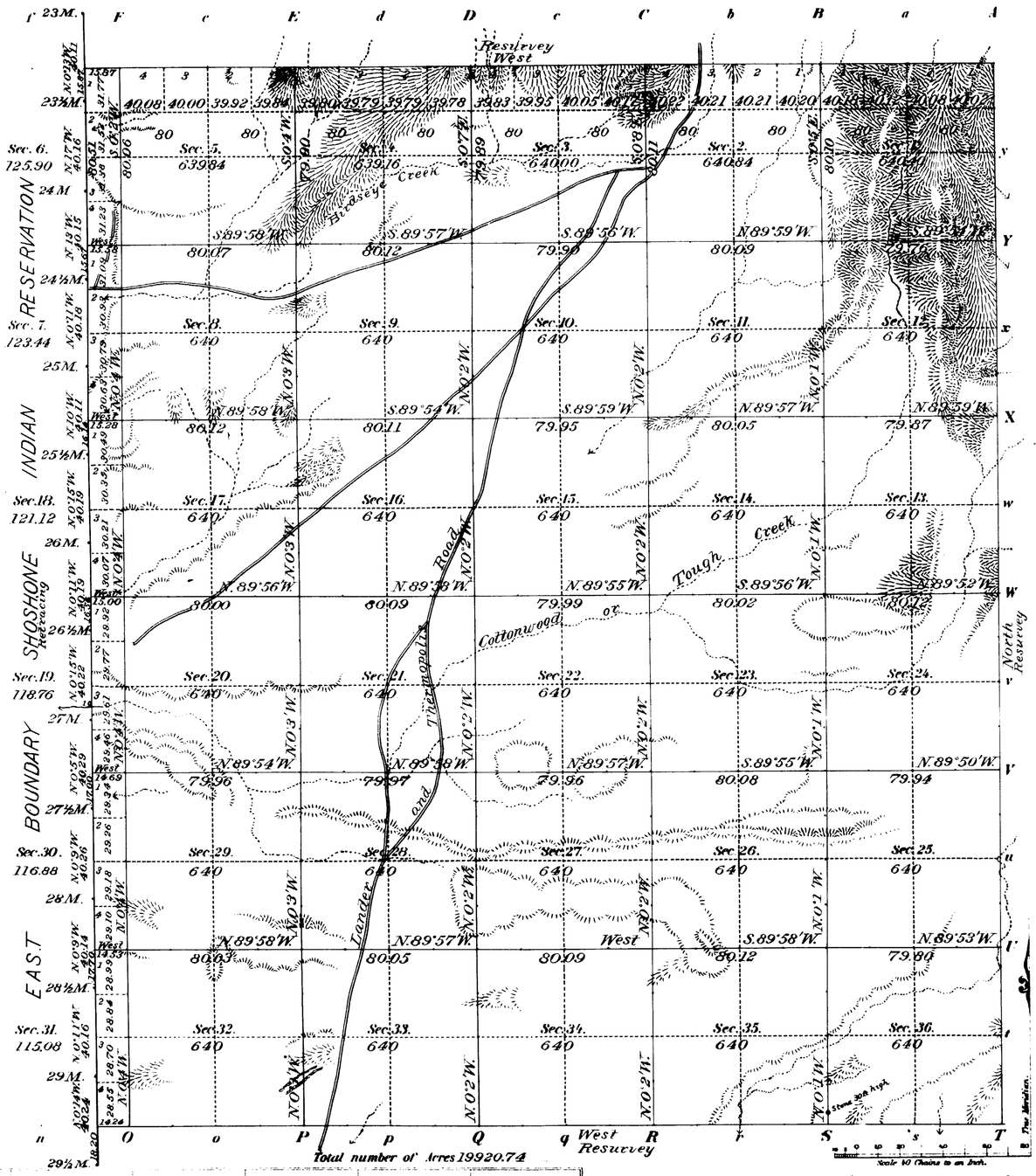

Meanders of

Posts	Courses	Ch.Lk.	Posts	Courses	Ch.Lk.	Posts	Courses	Ch.Lk.

Latitude	43° 18' N.
Longitude	108° 03' W.
Mean mag. decl.	17° 03' E.

Surveys Designated	By Whom Surveyed	Date of Contract No.	Amount of Surveys M.	Ch.	Lk.	When Surveyed
Resurvey N.E. and S. Township lines	E. F. Stuble	265 April 8, 1897	16	30	11	June 16-July 2, 1897
Subdivisions	"	" "	55	75	40	July 5-9, "
Connections	"	" "	1	03	07	" 9, "
Retracing W. Boundary	"	" "	5	79	96	" 1, "
N. E. and S. "	J. E. Shannon	237 June 18, 1890	16	23	47	Nov. 5-9, 1890
West "	Frank S. Wood	230 Dec. 15, 1886	6	00	00	April 6, 1887

The above Map of Township No. 39 North of Range No. 94 West of the 6th Principal Meridian, Wyoming is strictly conformable to the field notes of the survey thereof on file in this Office, which have been examined and approved.

Surveyor General's Office.
Cheyenne, Wyo. Jany. 26, 1898

Nelson V. D. Isaacson
Sur. Gen.

2758

39-94

7005

ORIGINAL

TOWNSHIP 39 NORTH, RANGE 94 WEST OF THE SIXTH PRINCIPAL MERIDIAN, WYOMING

DEPENDENT RESURVEY

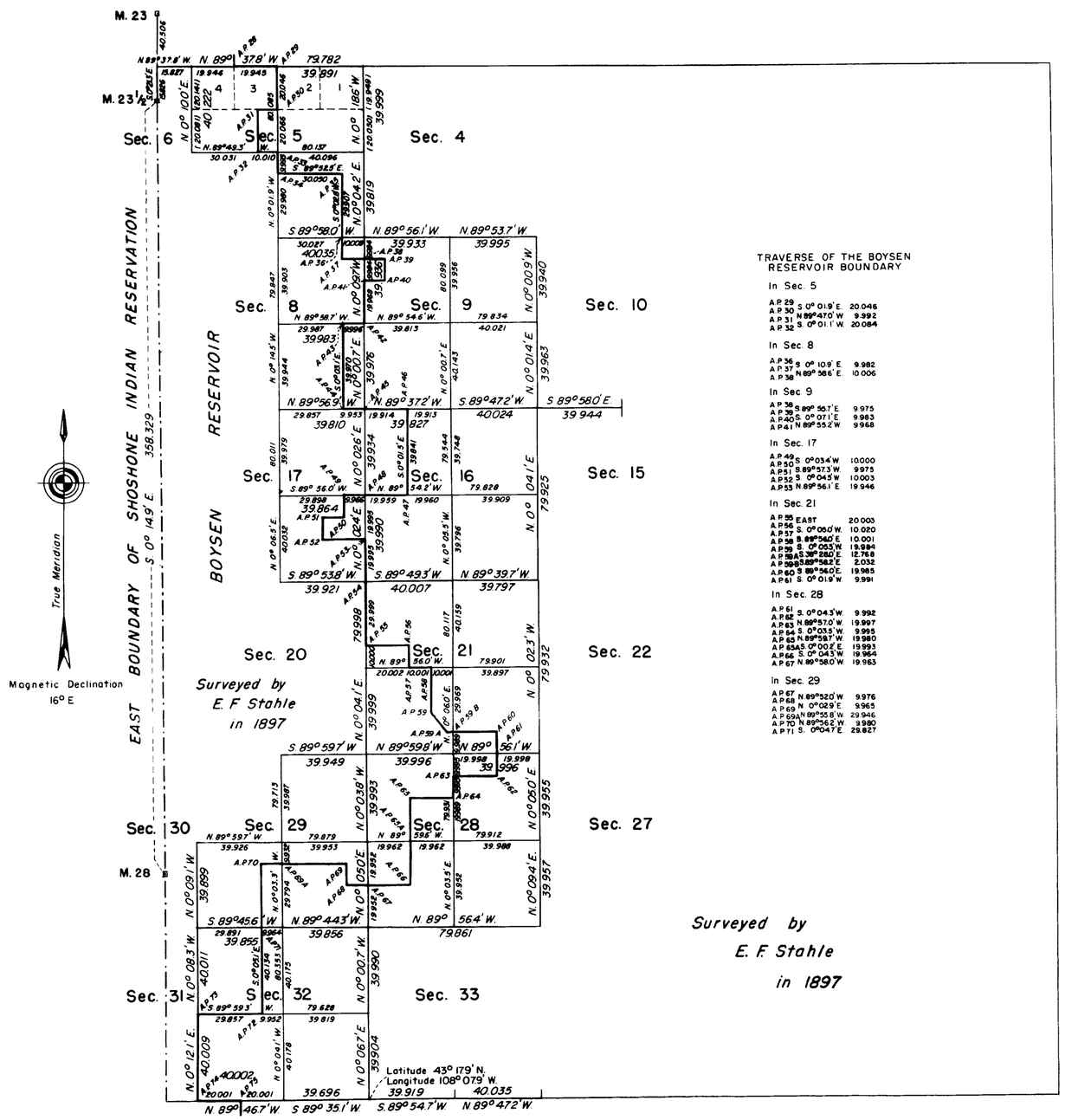

TRAVERSE OF THE BOYSEN RESERVOIR BOUNDARY

In Sec. 5

A.P. 29	S. 0° 01.9' E.	20.046
A.P. 30	N. 89° 47.0' W.	9.992
A.P. 31		
A.P. 32	S. 0° 01.1' W.	20.084

In Sec. 8

A.P. 36	S. 0° 10.9' E.	9.982
A.P. 37		
A.P. 38	N. 89° 58.6' E.	10.006

In Sec. 9

A.P. 38	S. 89° 55.7' E.	9.975
A.P. 39		
A.P. 40	S. 0° 07.1' E.	9.983
A.P. 41	N. 89° 55.2' W.	9.968

In Sec. 17

A.P. 49	S. 0° 03.4' W.	10.000
A.P. 50		
A.P. 51	S. 89° 57.3' W.	9.975
A.P. 52	S. 0° 04.3' W.	10.003
A.P. 53	N. 89° 56.1' E.	19.946

In Sec. 21

A.P. 55	EAST	20.003
A.P. 56		
A.P. 57	S. 0° 05.0' W.	10.020
A.P. 58	S. 89° 54.0' E.	10.001
A.P. 59	S. 0° 05.3' W.	19.984
A.P. 59A	S. 39° 28.0' E.	12.768
A.P. 59B	S. 89° 54.2' E.	2.032
A.P. 60	S. 89° 56.0' E.	19.985
A.P. 61	S. 0° 01.9' W.	9.991

In Sec. 28

A.P. 61	S. 0° 04.3' W.	9.992
A.P. 62		
A.P. 63	N. 89° 57.0' W.	19.997
A.P. 64	S. 0° 03.5' W.	9.995
A.P. 65	N. 89° 58.7' W.	19.980
A.P. 65A	S. 0° 00.7' E.	19.993
A.P. 66	S. 0° 04.3' W.	19.964
A.P. 67	N. 89° 58.0' W.	19.963

In Sec. 29

A.P. 67	N. 89° 52.0' W.	9.976
A.P. 68		
A.P. 69	N. 0° 02.9' E.	9.965
A.P. 69A	N. 89° 55.8' W.	29.946
A.P. 70	N. 89° 56.2' W.	9.980
A.P. 71	S. 0° 04.7' E.	29.827

This plat represents a retracement and reestablishment of a portion of the subdivisional lines, designed to restore the corners in their true original locations according to the best available evidence, and, a survey of partial subdivision of certain sections and that portion of the Boysen Reservoir boundary in T. 39 N., R. 94 W., Sixth Principal Meridian, Wyoming.

The lottings and areas are as shown on the plat approved January 26, 1898.

Portions of the north and south boundaries were resurveyed by Lloyd D. Absher concurrently with this group.

The surveys were executed by Lloyd D. Absher and Howard L. Petersen, beginning March 4, 1963, and completed October 9, 1963, pursuant to Special Instructions for Group No. 280, Wyoming, dated January 14, 1963.

0 5 10 20 40 80
SCALE IN CHAINS

Area resurveyed: 4,799.84 Acres

UNITED STATES DEPARTMENT OF THE INTERIOR
BUREAU OF LAND MANAGEMENT
Washington, D. C. July 12, 1966

This plat is strictly conformable to the approved field notes, and the survey, having been correctly executed in accordance with the requirements of law and the regulations of this Bureau, is hereby accepted.

For the Director

E. C. Rennington

Chief, Division of Engineering

M.L.L.

LPL

2758-A

39-94

30

Indexed

59

4295

EXTERIOR LINES

Scale 2 Miles 1 inch. Mag. Var. East.

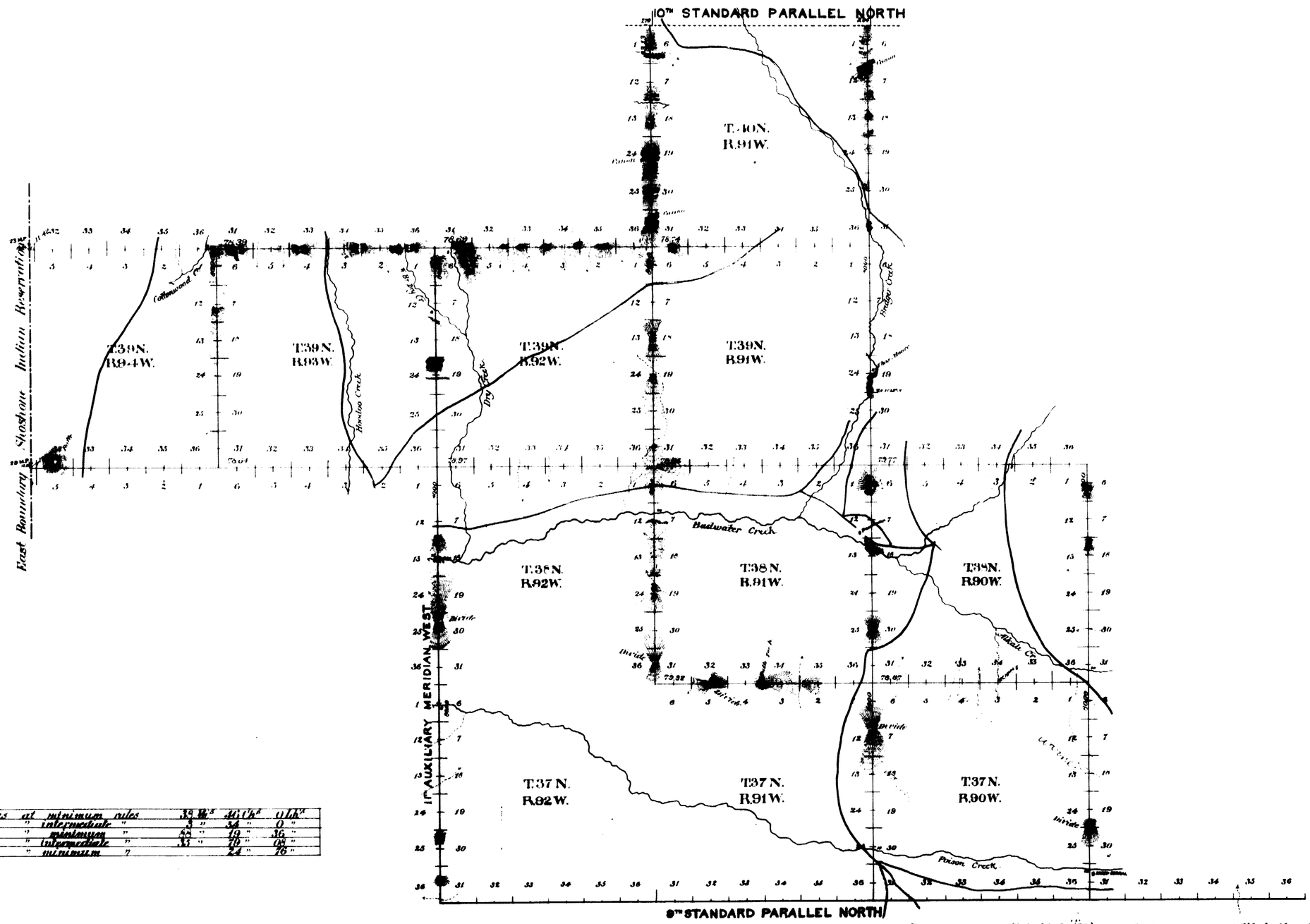

Standard lines	at minimum rates	39 Mi.	46 Ch.	0 Lk.
Township "	" intermediate "	5 "	34 "	0 "
" "	" maximum "	58 "	19 "	36 "
" "	" intermediate "	33 "	70 "	62 "
Connecting "	" minimum "		24 "	76 "

Surveys Designated	By Whom Surveyed	Date of Contract	Amount of Surveys Mi.	Ch.	Lk.	When Surveyed	Magnetic Declination
9th Stand. Par.	John E. Shannon	June 1st, 1890	24	0	0	Oct. 6-9, 1890	17° 10' to 17° 16' East
1st Aux. Mer.	" " "	" " "	18	0	0	Oct. 10-11, 1890	17° 15' - 17° 20' East
Exterior lines	" " "	" " "	124	18	44	Oct. 13-Nov. 9, 1890	17° 10' - 17° 18' East
Connections	" " "	" " "		24	76		

2479

The above diagram of the Ninth Standard Parallel North, Ranges 89, 90, 91 and 92 West, the 1st Auxiliary Meridian West, Townships 37, 38 and 39 North; the Exterior lines of Township 37 North, Ranges 90 and 91 West; Township 38 North, Ranges 90, 91 and 92 West; Township 39 North, Ranges 91, 92, 93 and 94 West; Township 40 North, Range 91 West of the 6th Principal Meridian in Wyoming, is strictly conformable to the field notes of the survey thereof on file in this office, which have been examined and approved. Wm. A. Richards

Surveyor General's Office, Cheyenne, Wyoming, June 25th 1891

Surveyor General

33

Index

45

1004

TOWNSHIP EXTERIORS.

Scale: 1 inch to 160 chains

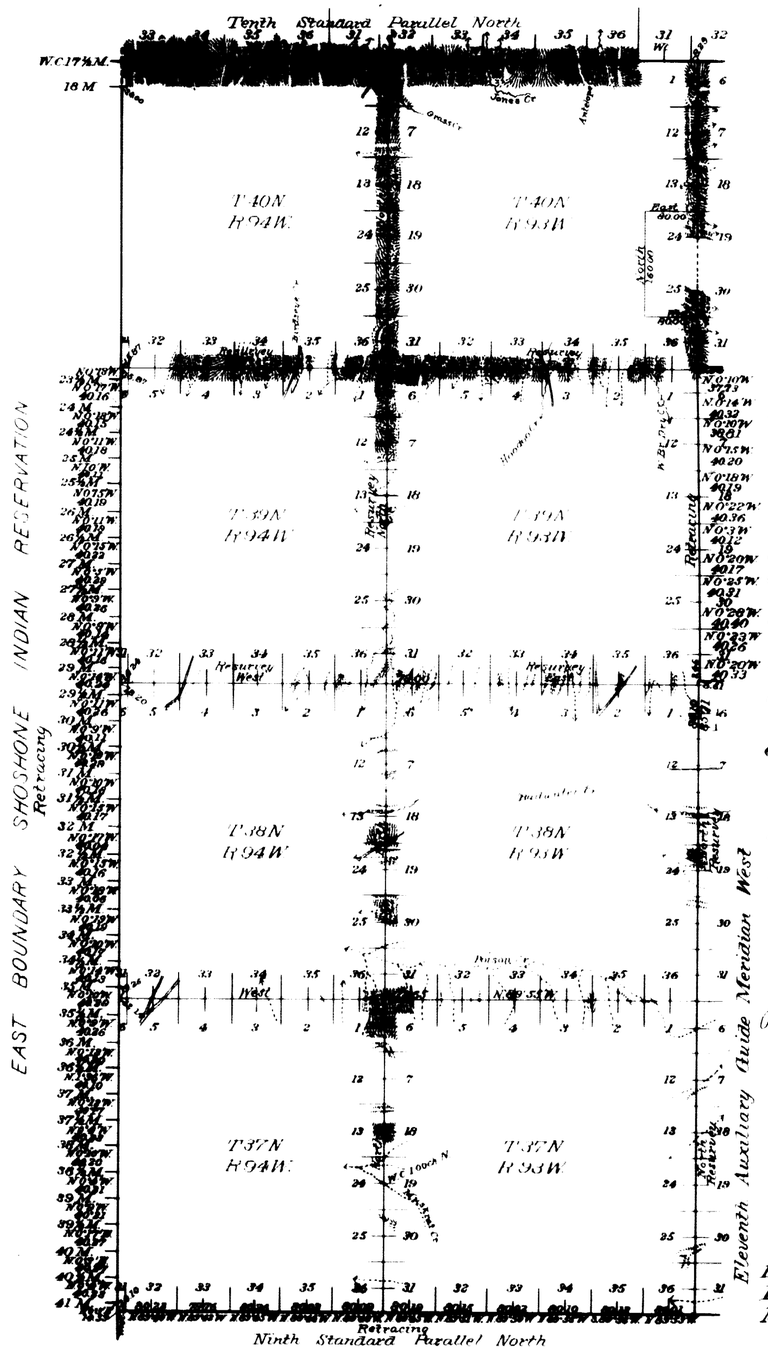

This Plat
of the
10th Standard Parallel North,
through Ranges 93 and 94 W.;
11th Auxiliary Guide Meridian
West,
through T. 40 N.;

West Boundaries of Tps. 37, 38
and 40 N., R. 93 W. and
North Boundaries of Tps. 37 N.
Rgs. 93 and 94 W.;
The Resurvey of
11th Auxiliary Guide Meridian
West through Tps. 37 and 38 N.;
North Boundaries of Tps. 38 and
39 North, Rgs. 93 and 94 W.;
West Boundary of T. 39 N., R. 93 W.
and
The retracing of
11th Auxiliary Guide Meridian W.
through T. 39 N. and the
East Boundary of the Shoshone
Indian Reservation from the
23 M. to 41 M. all West of the
Sixth Principal Meridian,
Wyoming,
is strictly conformable to the
field notes of the survey
thereof

Edward F. Stable U. S. Dep. Sur.
under his
Contract No. 265.
dated April 8, 1897
which have been examined,
approved and filed in this
office.

U. S. Surv. Gen'l's Office
Cheyenne Wyoming
January 26, 1898

Stephen S. Stanson
U. S. Surv. Gen'l.

Latitude 43°07' N
Longitude 107°57' W.
Mean mag. decl. 16°48' E

Table of Mileage

Survs Designated	Amount Mls. Chs. Lks.	When Surveyed
Standard Lines	14 63 27	Aug. 20 Sept. 21, 1897
Township "	29 02 49	May 26 Sept. 22, "
Connecting "	1 22 12	" 25 " "
Resurveys Township "	28 27 46	June 14 July 12 "
Resurveys Standard "	12 5 71	May 20-25 "

2749