37

49

(4-675a)

4859

# Township No. 40 North Range No. 90 West of the Sixth Principal Meridian Wyoming

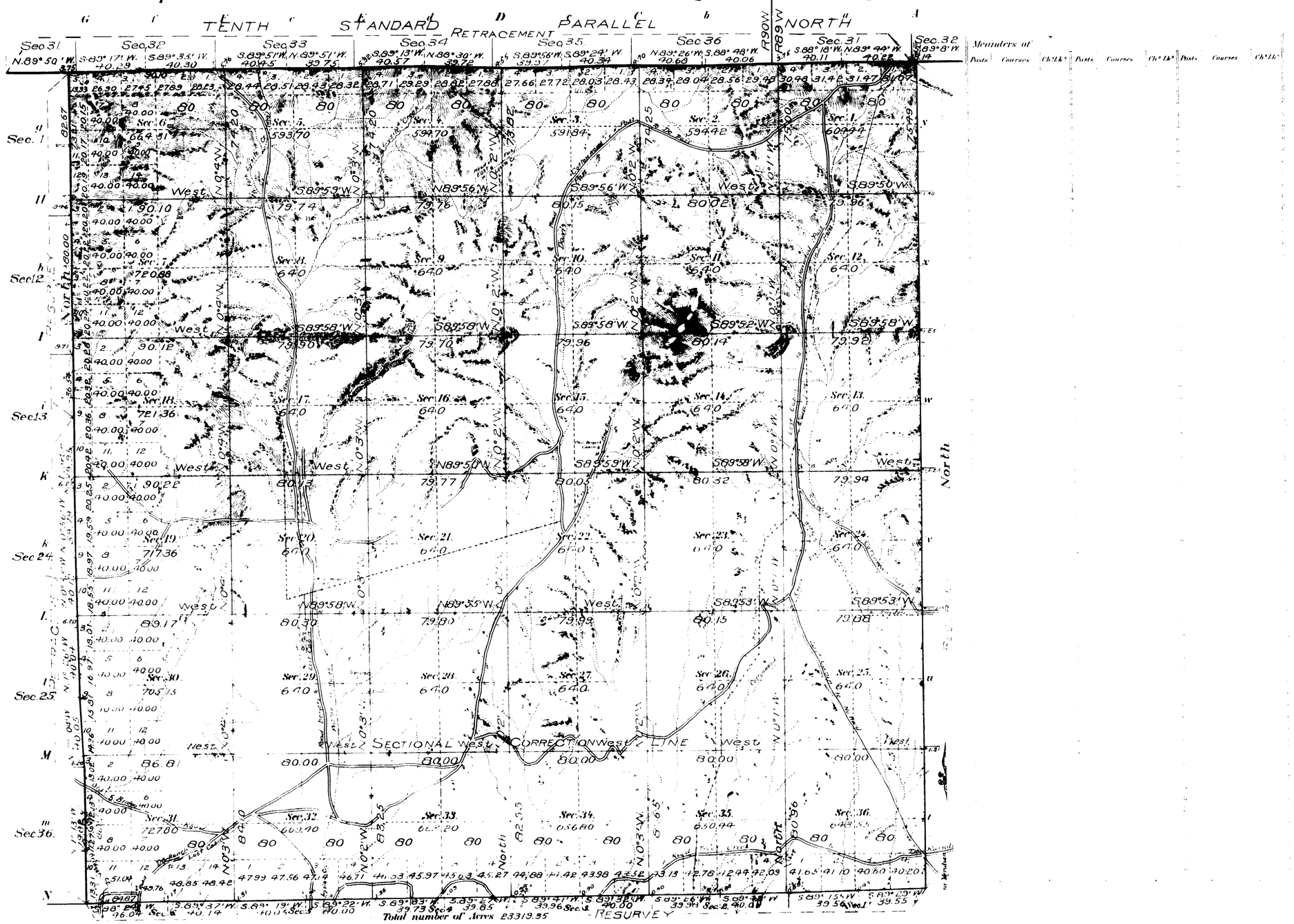


| Surveys Designated | By Whom Surveyed | Date of Contract | Amount of Surveys M | Ch. | Lks. | When Surveyed |
|---|---|---|---|---|---|---|
| Township & Portland Township lines | Oscar McClellan | 310, April 17, 1906 | 4 | 39 | 57 | May 1, 1907-Feb. 1, 1908 |
| Subdivisions | | | 60 | 29 | 98 | May 28-June 8, 1907 |
| Corrections | | | | 61 | 92 | May 28 1907-Feb. 1, 1908 |
| Retracement N. & W. Bdys. | | | 9 | 49 | 12 | April 26 Mar. 6 1907 |
| West Boundary | Shannon and Gilcrest | 237 June 18 1890 | 3 | 39 | 77 | Oct. 22, 1890 |
| North " | Edward F. Stahle | 112, Sept. 21 1880 | 6 | 09 | 35 | Aug. 4, 1884 |

The above Map of Township No. 40 North of Range No. 90 West of the Sixth Principal Meridian, Wyoming, is strictly conformable to the field notes of the survey thereof on file in this Office, which have been examined and approved.

Surveyor Generals Office.
Cheyenne Wyoming March 12, 1908

Alphen. P. Stanton
Sur. Gen.

2911

Accepted by the Hon. Commissioner in his letter "E," May 15, 1908. Triplicate plat forwarded to Douglas Land Office, May 19, 1908

40-90

37
Indexed

47

# TOWNSHIP EXTERIORS

Scale: 1 inch to 160 chains

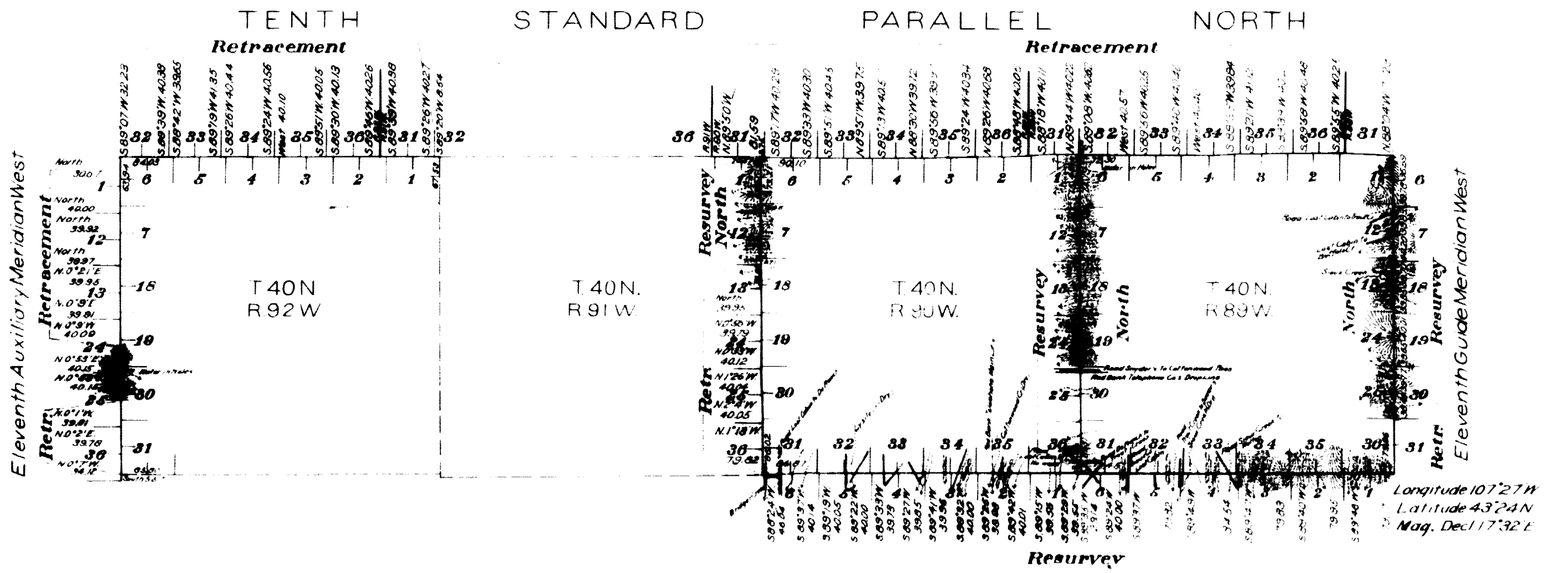


This Plat
of
The Eleventh Auxiliary Meridian West through part of Township 40 North,
**the Retracement of**
The Tenth Standard Parallel North through Ranges 89, 90 and
A part of Ranges 88, 91 and 92 West,
The Eleventh Guide Meridian West through a part of Township 40 North,
The Eleventh Auxiliary Meridian West through part of Township 40 North,
A part of West Boundary T. 40 N., R. 90 W.,
the Resurvey of
The Eleventh Guide Meridian West through part of Township 40 North,
The South Boundary Ts. 40 N., Rs. 89 & 90 W.,
The East Boundary T. 40 N., R. 90 W.,
A part of West Boundary T. 40 N., R. 90 W. of the
Sixth Principal Meridian
Wyoming;
is strictly conformable to the field notes of the survey thereof
by
Oscar McClellan, U.S.D.S.,
under his
Contract No. 310,
dated April 17, 1906,
which have been examined, approved and filed in this office
U.S. Surv. Gen'l's Office,
Cheyenne, Wyoming, March 12, 1908

Stephen. P. Johnson
U.S. Surv. Gen'l.

Table of Mileage

| Surveys Designated | | Amount Mls | Chs | Lks | When Surveyed |
|---|---|---|---|---|---|
| Standard Lines | | 1 | 05 | 87 | October 6, 1906 |
| " " | Resur | 4 | 73 | 88 | May 4, 1907 |
| " " | Retr | 24 | 68 | 00 | October 4, 1906-May 3, 1907 |
| Township " | Resur | 20 | 32 | 03 | May 1, 1907-Feb. 1, 1908 |
| " " | Retr | 3 | 39 | 77 | April 23-26, 1907 |
| Connections | | | 6 | 89 | May 2, 1907, Feb. 1, 1908 |

2907

Accepted by the Hon Commissioner in his letter "E", May 15, 1908

32 Indexed

64

64

4596

# EXTERIOR LINES.

*Scale 2 miles to 1 inch Magnetic Variation East*

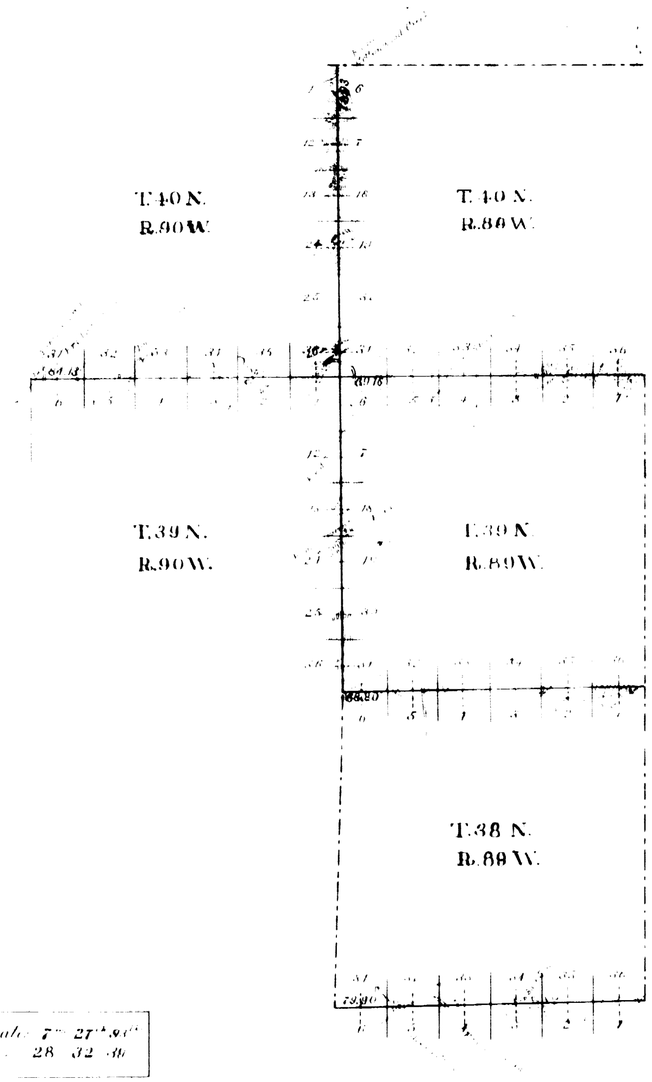


Township lines at intermediate rate 7m 27ch 93d
minimum 28 32 39

| Surveys Designated | By Whom Surveyed | Date of Contract | Amount of Surveys mls | chs | lks | When Surveyed | Magnetic Declination |
|---|---|---|---|---|---|---|---|
| Township Lines | Shannon & Gilbert | February 21 1893 | 35 | 60 | 32 | June 17 July 18 1893 | 17° 13' 17° 18' East |
| | | | | | | | |

I hereby certify that the above diagram of the Exterior lines of Townships 38, 39 and 40 North, Ranges 89 and 90 West of the 6th Principal Meridian is strictly conformable to the field notes of survey thereof on file in this office which have been examined and approved

Surveyor Generals Office
Cheyenne Wyo. March 24 1894

Perry Bickford
U.S. Surveyor General

2683

ORIGINAL

# TOWNSHIP Nos. 37-40 NORTH, RANGE Nos. 89-92 WEST OF THE 6th. PRINCIPAL MERIDIAN, WYO.

## DEPENDENT RESURVEY OF EXTERIOR LINES

SHEET 1 OF 2




*Methodology*

*This plat delineates a retracement and reestablishment of the lines of the original survey in their true original positions according to the best available evidence of the position of the original corners. All differences between the measurements shown on the original plat and those derived in the retracement have been distributed proportionally between accepted corners, in accordance with Surveying rules.*

*Resurvey authorized by Commissioner of the General Land Office letter "E" dated August 18, 1939*

50 25 0 50 100 150 200 250

SCALE: 1 INCH = 100 CHAINS

| LINES DESIGNATED | BY WHOM SURVEYED | GROUP N° | DATE OF SPECIAL INSTRUCTIONS | WHEN SURVEYED BEGUN | WHEN SURVEYED COMPLETED |
|---|---|---|---|---|---|
| Exteriors | Ross W. Moor | 188 | February 19, 1941 | June 3, 1941 | August 6, 1941 |

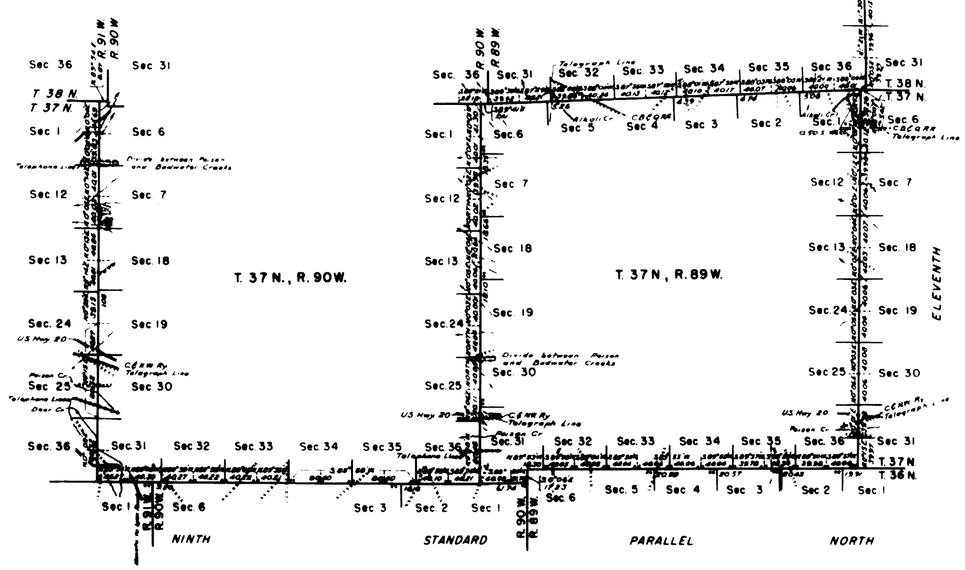


UNITED STATES DEPARTMENT OF THE INTERIOR
BUREAU OF LAND MANAGEMENT

Denver, Colorado, October 27, 1947.

This plat is strictly conformable to the field notes of the survey which have been examined and approved.

Earl G. Harrington

Acting Assistant Chief Cadastral Engineer.

Washington, D. C., July 7, 1948.

The survey represented by this plat, having been correctly executed in accordance with the requirements of law and the regulations of this office, is hereby accepted.

For the Director:

William F. Richards

Acting Chief, Branch of Surveys.

Accs No. 6447

3052

ORIGINAL

# TOWNSHIP Nos. 37-40 NORTH, RANGE Nos. 89-92 WEST OF THE 6th. PRINCIPAL MERIDIAN, WYO.

## DEPENDENT RESURVEY OF EXTERIOR LINES

SHEET 2 OF 2

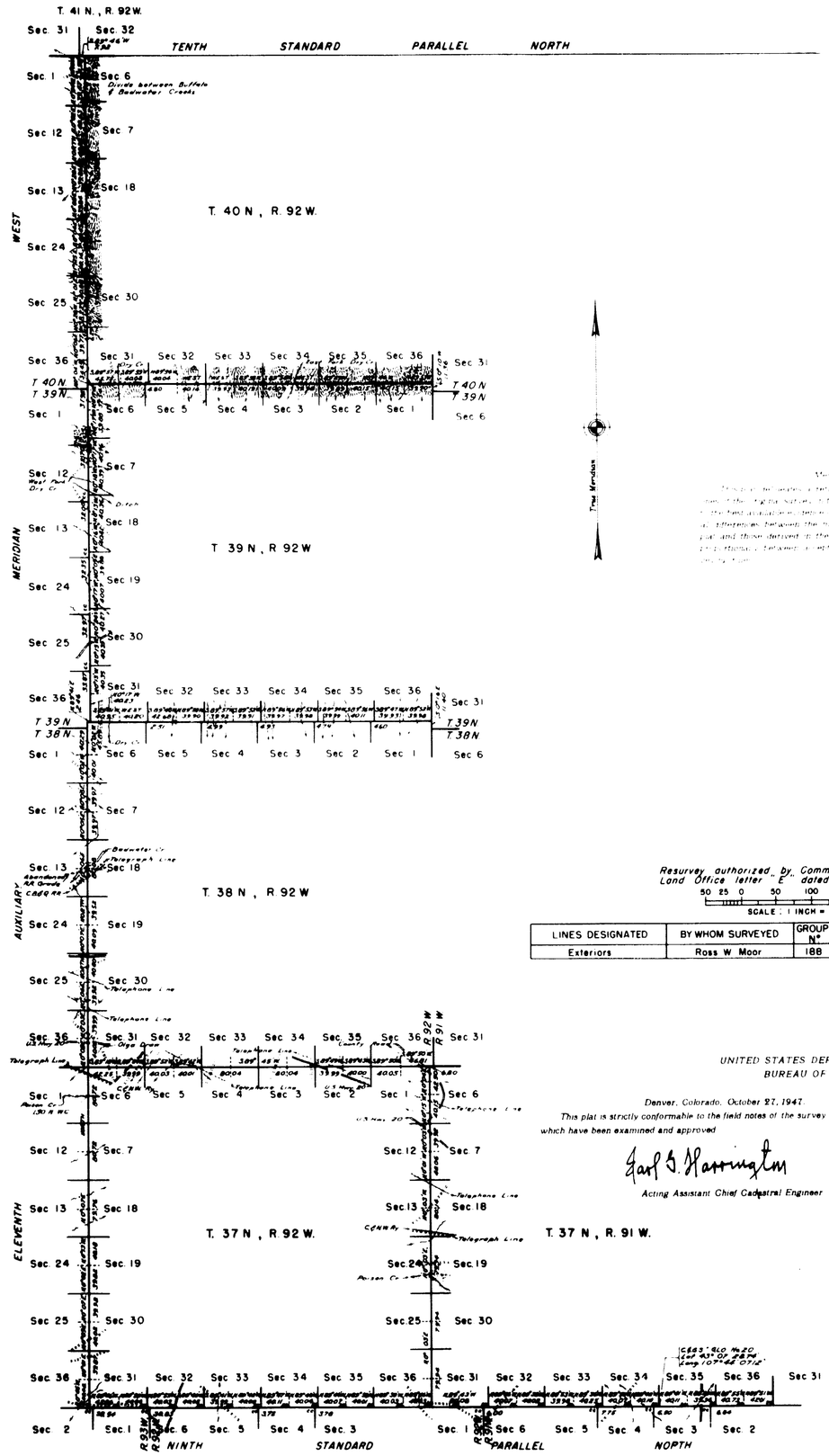


Resurvey authorized by Commissioner of the General Land Office letter "E" dated August 18, 1939

50 25 0 50 100 150 200 250

SCALE: 1 INCH = 100 CHAINS

| LINES DESIGNATED | BY WHOM SURVEYED | GROUP Nº | DATE OF SPECIAL INSTRUCTIONS | WHEN SURVEYED | |
|---|---|---|---|---|---|
| | | | | BEGUN | COMPLETED |
| Exteriors | Ross W. Moor | 188 | February 19, 1941 | June 3, 1941 | August 6, 1941 |

UNITED STATES DEPARTMENT OF THE INTERIOR
BUREAU OF LAND MANAGEMENT

Denver, Colorado, October 27, 1947.

This plat is strictly conformable to the field notes of the survey which have been examined and approved.

Earl S. Harrington

Acting Assistant Chief Cadastral Engineer

Washington, D. C., July 2, 1948.

The survey represented by this plat, having been correctly executed in accordance with the requirements of law and the regulations of this office, is hereby accepted.

For the Director

William H. Richards

Acting Chief, Branch of Surveys

Acres No. 6448

3033