ORIGINAL

TOWNSHIP Nº 40 NORTH, RANGE Nº 91 WEST OF THE SIXTH PRINCIPAL MERIDIAN, WYOMING

DEPENDENT RESURVEY

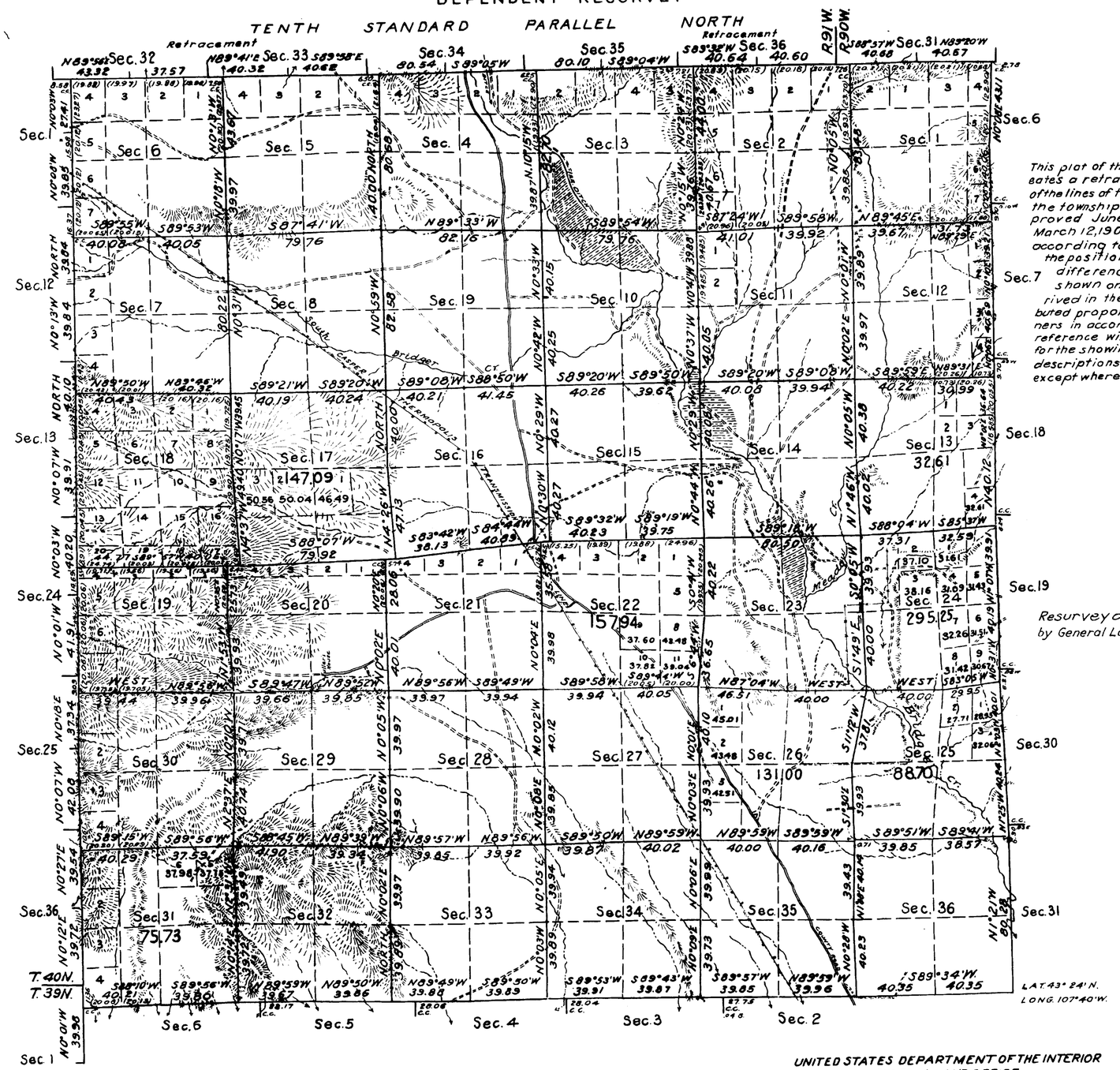

This plat of the resurvey of T.40N., R.91W. delineates a retracement and reestablishment of the lines of the various original surveys in the township as shown upon the plats approved June 25, 1891, January 26, 1898 and March 12, 1908, in their true original position according to the best available evidence of the position of the original corners; all differences between the measurements shown on the original plats and those derived in the retracement have been distributed proportionally between accepted corners in accordance with surveying rules; reference will be made to the original plats for the showing of the areas and more detailed descriptions of the various smaller subdivisions except where new areas are shown hereon.

Resurvey authorized August 18, 1939 by General Land Office letter "E".

Scale: 40 Chains to an inch

Area resurveyed 23045.89 Acres

Mean Magnetic Declination 16°30' E.

LINES DESIGNATED	BY WHOM SURVEYED	GROUP Nº	DATE OF SPECIAL INSTRUCTIONS	WHEN SURVEYED	
				BEGUN	COMPLETED
E., S. & W. BDRS.	ROSS W. MOOR	188	FEB. 19, 1941	JULY 15, 1941	AUG. 10, 1941
SUBDIVISIONS	" "	"	"	AUG. 11, 1941	SEPT. 18, 1941
10TH STAND. PAR. N.	MARVIN J. LYTLE	78	MAR. 9, 1926	JUNE 18, 1926	JUNE 18, 1926
" " " "	K. W. BOND	78	APR. 2, 1925	MAY 8, 1925	MAY 12, 1925

UNITED STATES DEPARTMENT OF THE INTERIOR
GENERAL LAND OFFICE

DENVER, COLORADO OCT. 14, 1943
THIS PLAT OF TOWNSHIP NO. 40 NORTH, RANGE NO. 91 WEST OF THE SIXTH PRINCIPAL MERIDIAN, WYOMING, IS STRICTLY CONFORMABLE TO THE FIELD NOTES OF THE RESURVEY THEREOF WHICH HAVE BEEN EXAMINED AND APPROVED

Daniel H. Johnson
SUPERVISOR OF SURVEYS

WASHINGTON, D.C., OCTOBER 27, 1943
THE SURVEY REPRESENTED BY THIS PLAT HAVING BEEN CORRECTLY EXECUTED IN ACCORDANCE WITH THE REQUIREMENTS OF LAW AND THE REGULATIONS OF THIS OFFICE IS HEREBY ACCEPTED.

Joel David Wolfsohn
ASSISTANT COMMISSIONER

2485-C

40 - 91

4303

Township No. 40 North Range No. 91 West of the 6th Principal Meridian

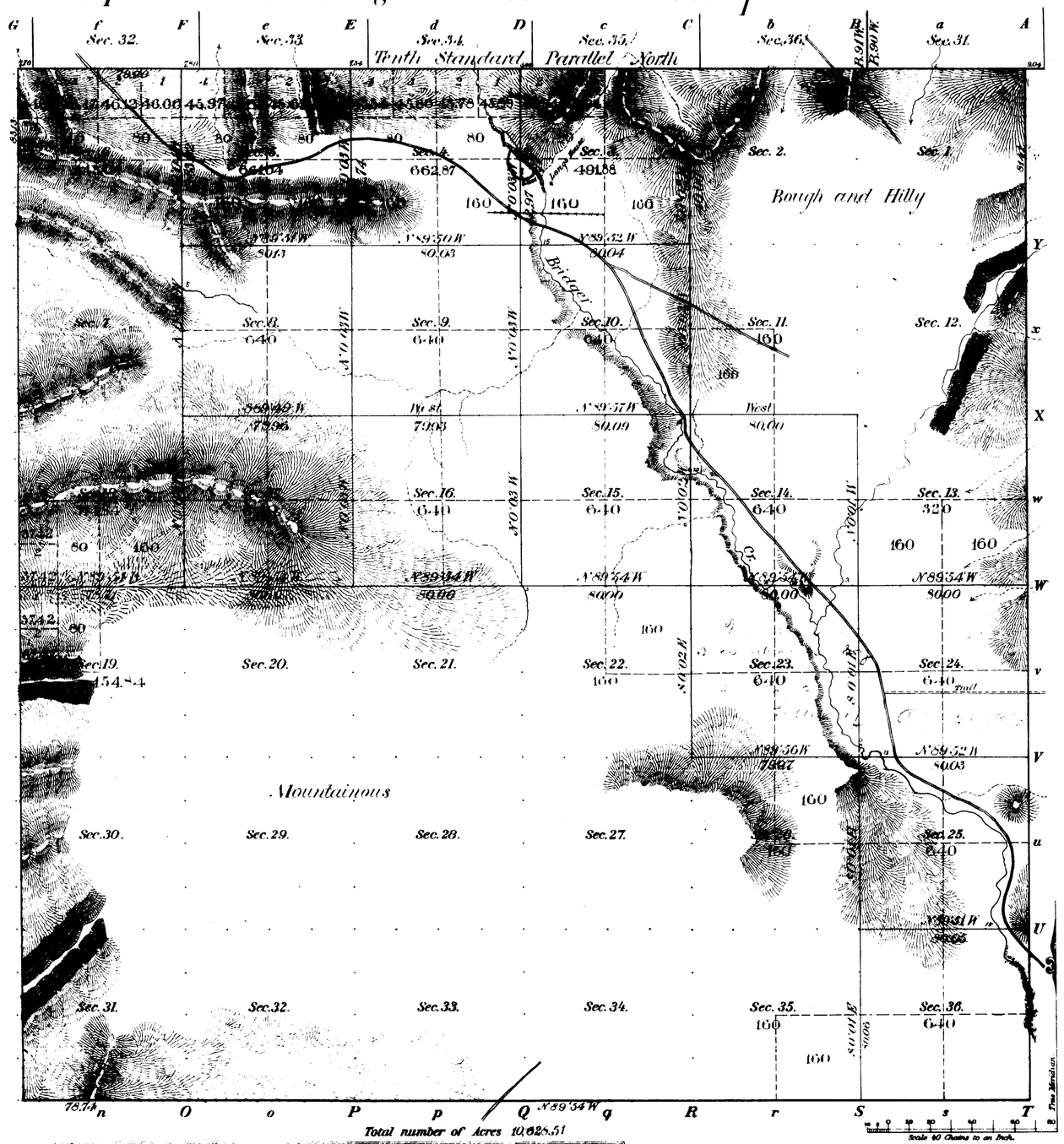

Total number of Acres 10,625.51

Meanders of								
Posts	Courses	Ch's Lk's	Posts	Courses	Ch's Lk's	Posts	Courses	Ch's Lk's

All Subdiv. lines	at minimum rate	22 M.	65 Ch.	39 Lk.
" " "	" intermediate "	9 "	62 "	14 "
" Connection "	" minimum "		36 "	55 "

Surveys Designated	By Whom Surveyed	Date of Contract	Amount of Surveys M.	Ch's	Lk's	When Surveyed	Magnetic Declination
Township lines							
Subdivisions	John E. Shannon	June 18, 1890	32	47	73	Nov. 1-4, 1890	17 14 17 18 East
Connections	" " "	" " "		36	55		

The above Map of Township No. 40 North, of Range No. 91 West of the 6th Principal Meridian, Wyoming, is strictly conformable to the field notes of the survey thereof on file in this Office, which have been examined and approved.

Surveyor General's Office
Cheyenne, Wyo. June 25th 1891

Wm A. Richards
Sur. Gen.l

2485

40 - 91

33

43

4301

Fractional Township No. 40 North, Range No. 91 West of the 6th Principal Meridian

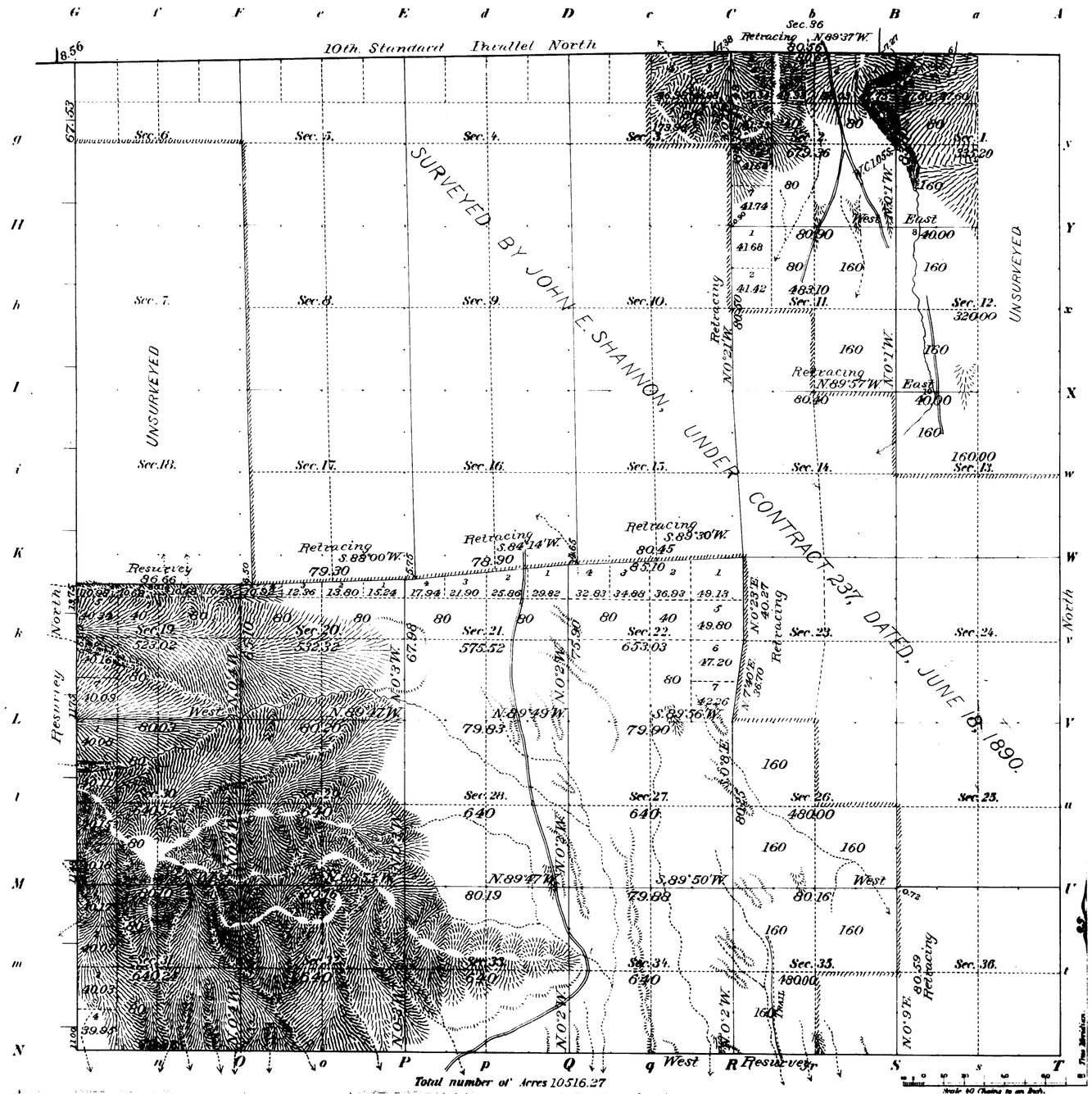

Meanders of

Posts	Courses	Ch.s Lk.s	Posts	Courses	Ch.s Lk.s	Posts	Courses	Ch.s Lk.s

Latitude	43°23'N.
Longitude	107°42'W.
Mean mag. decl.	16°49'E.

Surveys Designated	By Whom Surveyed	Date of Contract		Amount of Surveys M.	Ch.s	Lk.s	When Surveyed
Resurvey S. and W. Township lines	Edward F. Stahle	265	April 8, 1897	11	78	49	Aug. 7-16, 1897
Subdivisions	"	"	"	24	17	87	" 17-19, "
Connections	"	"	"		70	15	" " " "
Retracing N. Bdry	"	"	"	1	00	56	" 19, "
" Subdns	"	"	"	6	77	11	" 14, "
N. Bdry	"	112	Sept 21, 1880	6	00	00	August 4, 1884
S. E. and W. Bdry	John E. Shannon	237	June 18, 1890	18	3	28	Oct. 22-31, 1890
Subdivisions	"	"	"	32	47	73	Nov. 1-4, "
Resurvey Subd'ns	Edward F. Stahle	265	April 8, 1897	1	6	66	Aug. 19, 1897

The above Map of Township No. 40 North of Range No. 91 West of 6th Principal Meridian, Wyoming, is strictly conformable to the field notes of the survey thereof on file in this Office, which have been examined and approved.

Surveyor General's Office.
Cheyenne, Wyo. Jany. 26, 1898

Alpheus C. Hanson
Sur. Gen.

2485-A

40-91

36 37 50

4305

(4-675a)

Fractional Township No. 40 North, Range No. 91 West of the Sixth Principal Meridian, Wyoming.

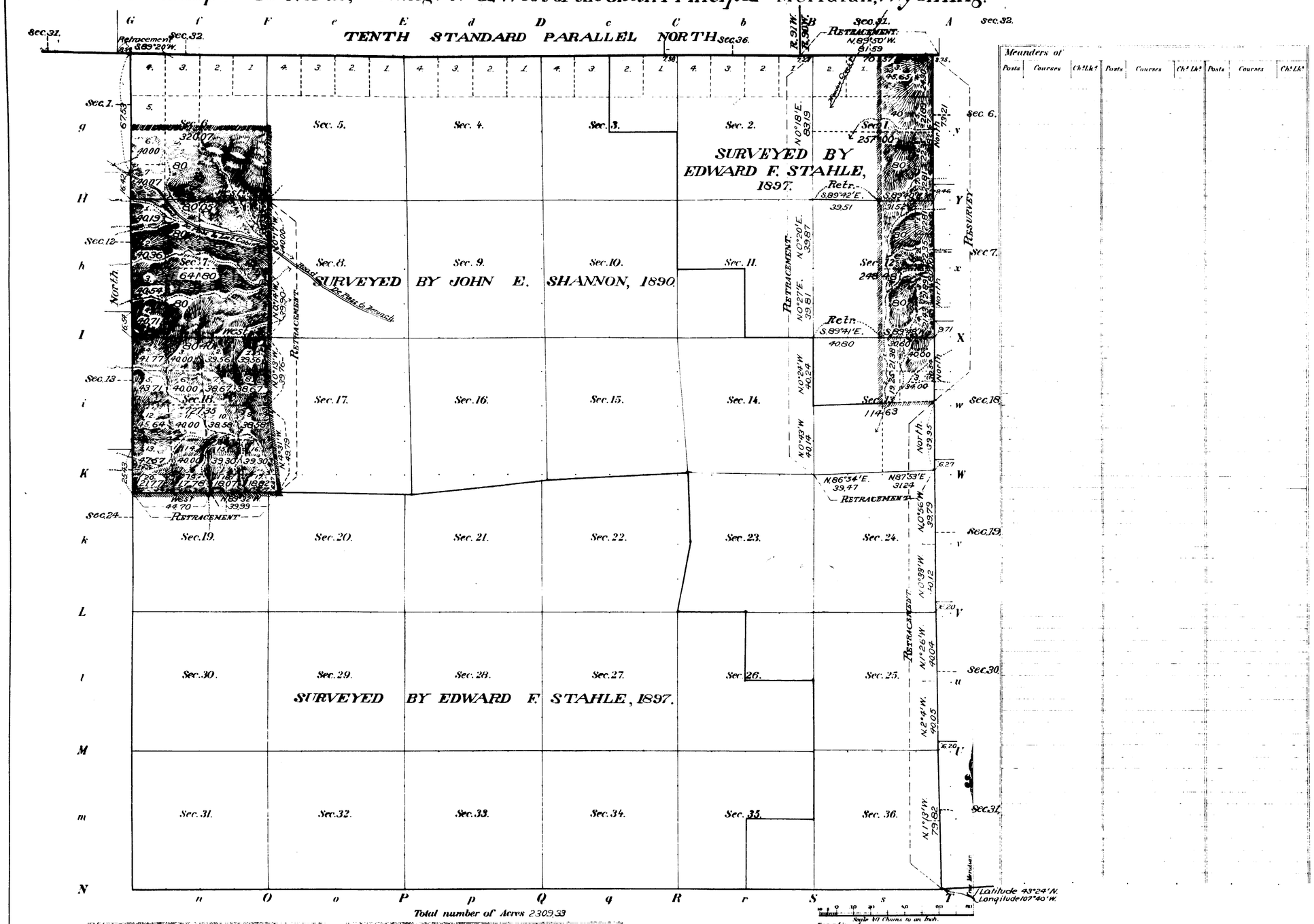

Total number of Acres 2309.33

Surveys Designated	By Whom Surveyed	Date of Contract No.	Amount of Surveys M.	Ch.s	Lk.s	When Surveyed
Resurvey East Township line	Oscar McClellan	310, April 17, 1906.	2	39	21	February 1, 1908.
Subdivisions	" " "	" " "	2	62	57	April 28-1907-Feb. 1, 1908.
Connections	" " "	" " "		58	39	" 28-30, 1907.
Retr. North & East bdrs	" " "	" " "	4	49	63	" 24-30, 1907.
Retr. Subdivision lines	" " "	" " "	8	08	41	" 28-30, "
S.E.&W. boundaries	John E. Shannon	237, June 18, 1890	18	03	28	October 22-31, 1890.
Subdivisions	" " "	" " "	32	47	73	November 1-4, 1890.
Resurvey S.&W. bdrs.	Edward F. Stahle	265, April 8, 1897	11	78	49	August 17-16, 1897.
Subdivisions	" " "	" " "	24	17	87	" 7-19, "
North Boundary	" " "	112, Sept. 21, 1880	6	00	00	August 2-4, 1884.

The above Map of Township No. 40 North of Range No. 91 West of the Sixth Principal Meridian, Wyoming, is strictly conformable to the field notes of the survey thereof on file in this Office, which have been examined and approved.

Surveyor General's Office.
Cheyenne, Wyoming March 12, 1908.

Alphens P. Stanson
Sur. Gen.

Accepted by the Hon. Commissioner in his letter "E" May 15, 1908, Triplicate plat forwarded to Douglas Land Office, May 19, 1908.

2485-E

40-91

30

Index 8

1293

59

EXTERIOR LINES

Scale 2 Miles 1 inch. Mag. Var. East.

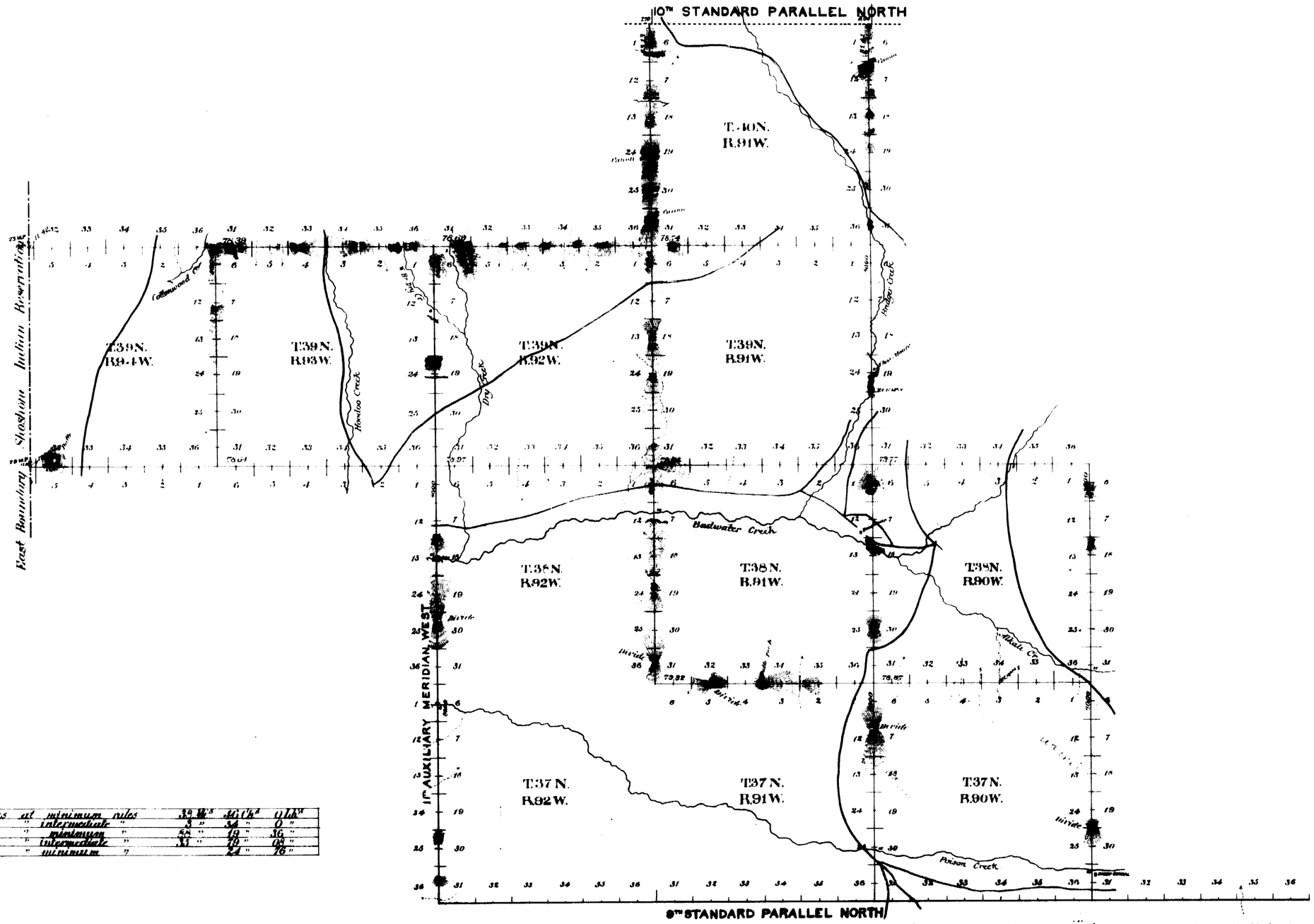

Standard lines	at minimum rates	33 Mi.	40 Ch.	0 Lks.
Township "	" intermediate "	5 "	34 "	0 "
" "	" maximum "	58 "	19 "	36 "
" "	" intermediate "	53 "	70 "	00 "
Connecting "	" minimum "		24 "	76 "

Surveys Designated	By Whom Surveyed	Date of Contract	Amount of Surveys Mi.	Ch.	Lks.	When Surveyed	Magnetic Declination
9th Stand. Par.	John E. Shannon	June 1st, 1890	24	0	0	Oct. 6-9, 1890	17°10' to 17°16' East
1st Aux. Mer.	" " "	" " "	18	0	0	Oct. 10-11, 1890	17°15' - 17°20' East
Exterior lines	" " "	" " "	124	18	44	Oct. 13-Nov. 29, 1890	17°10' - 17°18' East
Connections	" " "	" " "		24	76		

2479

The above diagram of the Ninth Standard Parallel North, Ranges 89, 90, 91 and 92 West, the 1st Auxiliary Meridian West, Townships 37, 38 and 39 North; the Exterior lines of Township 37 North, Ranges 90 and 91 West; Township 38 North, Ranges 90, 91 and 92 West; Township 39 North, Ranges 91, 92, 93 and 94 West; Township 40 North, Range 91 West of the 6th Principal Meridian in Wyoming, is strictly conformable to the field notes of the survey thereof on file in this office, which have been examined and approved.

Surveyor General's Office, Cheyenne Wyoming, June 25th 1891

Wm. A. Richards
Surveyor General

ORIGINAL

TOWNSHIP Nos. 37-40 NORTH, RANGE Nos. 89-92 WEST OF THE 6th. PRINCIPAL MERIDIAN, WYO.

DEPENDENT RESURVEY OF EXTERIOR LINES

SHEET 1 OF 2

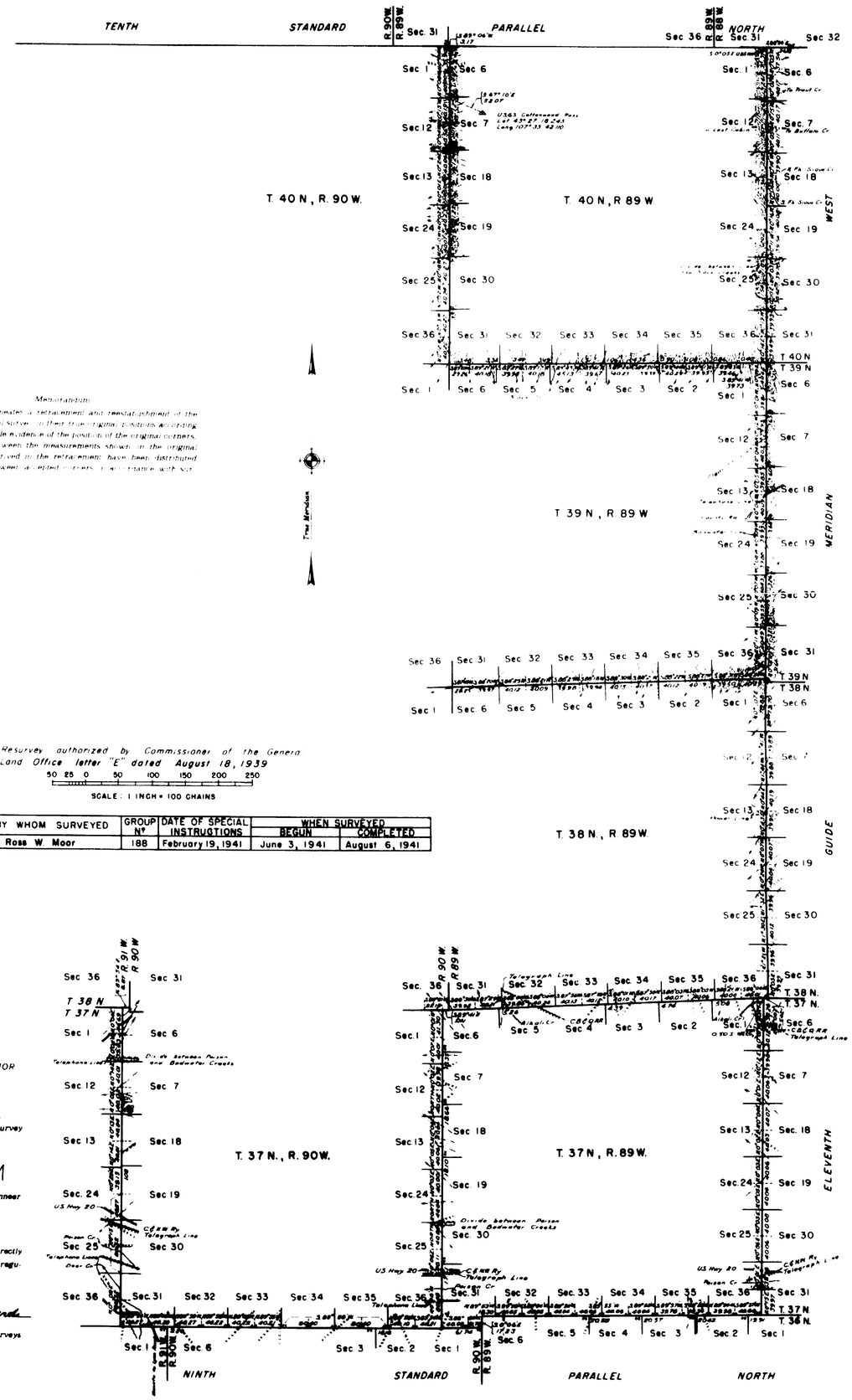

Memorandum

This plat delineates a retracement and reestablishment of the lines of the original survey in their true original positions according to the best available evidence of the position of the original corners, all differences between the measurements shown in the original plat and those derived in the retracement have been distributed proportionally between accepted corners in accordance with surveying rules.

Resurvey authorized by Commissioner of the General Land Office letter "E" dated August 18, 1939

50 25 0 50 100 150 200 250

SCALE: 1 INCH = 100 CHAINS

LINES DESIGNATED	BY WHOM SURVEYED	GROUP Nº	DATE OF SPECIAL INSTRUCTIONS	WHEN SURVEYED BEGUN	WHEN SURVEYED COMPLETED
Exteriors	Ross W. Moor	188	February 19, 1941	June 3, 1941	August 6, 1941

UNITED STATES DEPARTMENT OF THE INTERIOR
BUREAU OF LAND MANAGEMENT

Denver, Colorado, October 27, 1947

This plat is strictly conformable to the field notes of the survey which have been examined and approved

Earl G. Harrington

Acting Assistant Chief Cadastral Engineer

Washington, D. C., July 7, 1948

The survey represented by this plat, having been correctly executed in accordance with the requirements of law and the regulations of this office, is hereby accepted.

For the Director:

William F. Richards

Acting Chief, Branch of Surveys

Accs. No. 6447

3052

ORIGINAL

TOWNSHIP Nos. 37-40 NORTH, RANGE Nos. 89-92 WEST OF THE 6th. PRINCIPAL MERIDIAN, WYO.

DEPENDENT RESURVEY OF EXTERIOR LINES

SHEET 2 OF 2

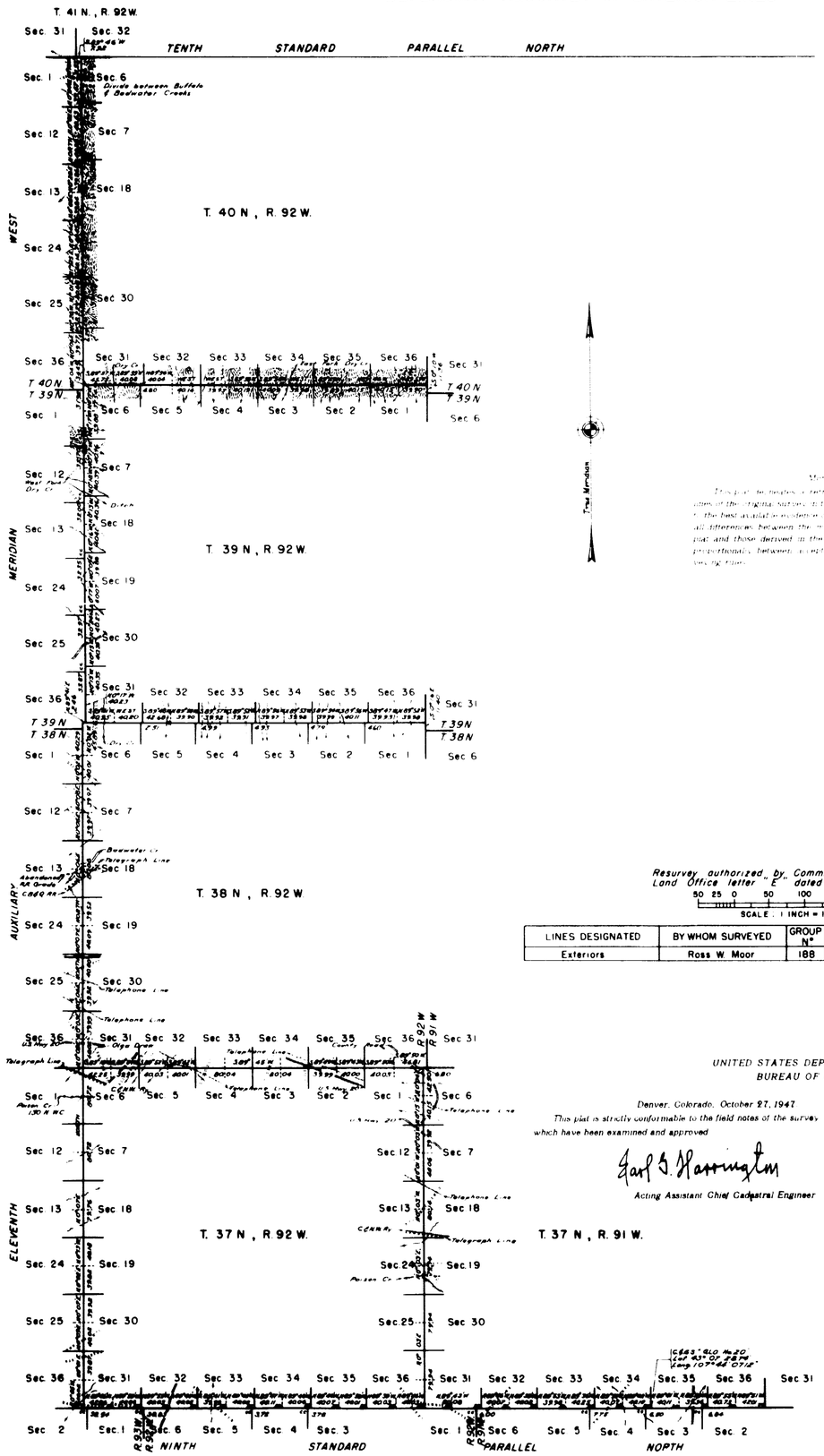

Resurvey authorized by Commissioner of the General Land Office letter "E" dated August 18, 1939

50 25 0 50 100 150 200 250

SCALE: 1 INCH = 100 CHAINS

LINES DESIGNATED	BY WHOM SURVEYED	GROUP Nº	DATE OF SPECIAL INSTRUCTIONS	WHEN SURVEYED	
				BEGUN	COMPLETED
Exteriors	Ross W. Moor	188	February 19, 1941	June 3, 1941	August 6, 1941

UNITED STATES DEPARTMENT OF THE INTERIOR
BUREAU OF LAND MANAGEMENT

Denver, Colorado, October 27, 1947

This plat is strictly conformable to the field notes of the survey which have been examined and approved

Earl S. Harrington

Acting Assistant Chief Cadastral Engineer

Washington, D. C., July 7, 1948

The survey represented by this plat, having been correctly executed in accordance with the requirements of law and the regulations of this office, is hereby accepted

For the Director

William H. Richards

Acting Chief, Branch of Surveys

Acres No. 6448

3053