4375

Township No. 41 North Range No. 105 West of the 6th Principal Meridian

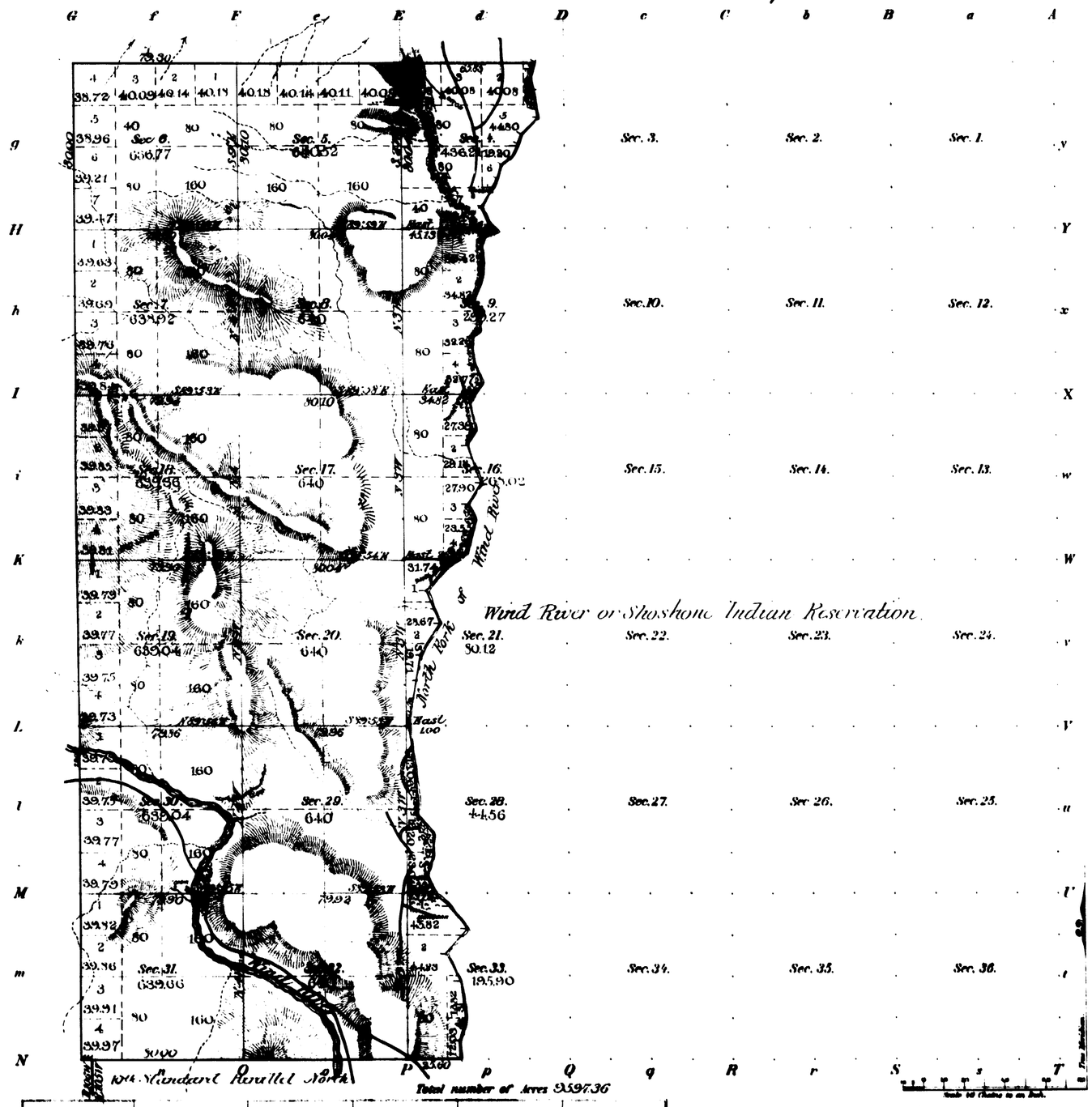

Meanders of								
Posts	Courses	Ch.Lks.	Posts	Courses	Ch.Lks.	Posts	Courses	Ch.Lks.

Subdivision lines at	minimum rates	22 mls.	73 chs.	04 lks.
	intermediate "		42 "	56 "
Meanders "	minimum "	3	41 "	60 "
"	intermediate "	3	23 "	40 "

Surveys Designated	By Whom Surveyed	Date of Contract	Amount of Surveys M. Chs. Lks.	When Surveyed	Magnetic Declination
Township lines					
Subdivisions	Carpenter & Warner	April 1, 1891	23 40 00	Aug. 6, 1891	17° 36' East
Meanders	" "	" "	0 00 00	26 "	17° 34' "

The above Map of Township No. 41 North of Range No. 105 West of the 6th Principal Meridian Wyoming is strictly conformable to the field notes of the survey thereof on file in this Office, which have been examined and approved.

Surveyor General's Office
Cheyenne Wyo. May 21st 1892.

Wm. A. Richards
Surv. Gen.

2537

41-105

TOWNSHIP EXTERIORS.

Scale 1 inch = 160 chains

This Plat
of
a part of the 12th Standard Parallel North through R.106W,
and parts of the North and West boundaries of T49N, R.105W;
the Resurvey of
the 13th Guide Meridian West through Tps 49, 50, 51 and 52 N.,
west of the 6th Principal Meridian,
Wyoming,
is strictly conformable to the field notes of the survey thereof
by
William M. Gilcrest, U.S.D.S.,
under his
Contract No 292,
dated June 29, 1904,
which have been examined, approved and filed in this office
U.S. Surv Gen'l's Office,
Cheyenne, Wyoming,
March 23, 1905

Nathan P. Harrison
U.S. Surv Gen'l

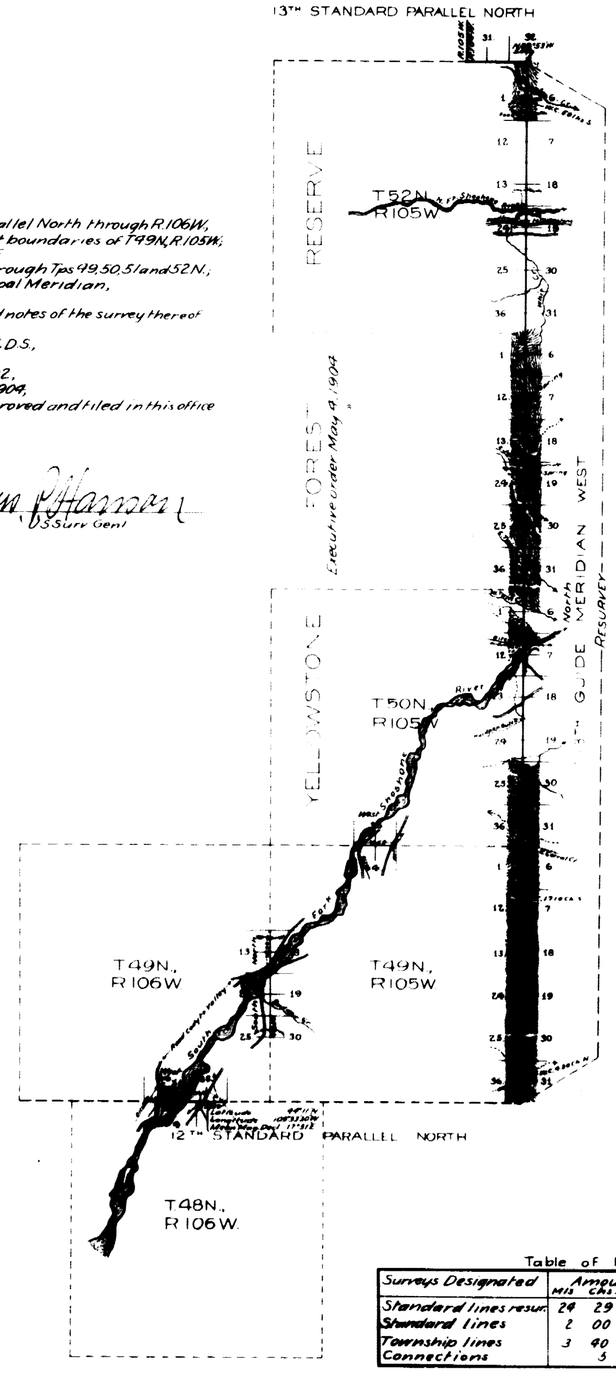

Table of Mileage

Surveys Designated	Amount Mls.	Chs.	Lks.	When Surveyed
Standard lines resur.	24	29	37	Apr. 18 June 12, 1904
Standard lines	2	00	00	May 18, 1904
Township lines	3	40	00	May 11-16, 1904
Connections		5	00	June 12, 1904

Duplicate plat forwarded Apr. 10, 1905
Survey accepted by the Hon. Commissioner
in his letter E., dated Apr. 3, 1905

48

31

4373

21

EXTERIOR LINES.

Scale 1 - 2 miles. Magnetic Variation East.

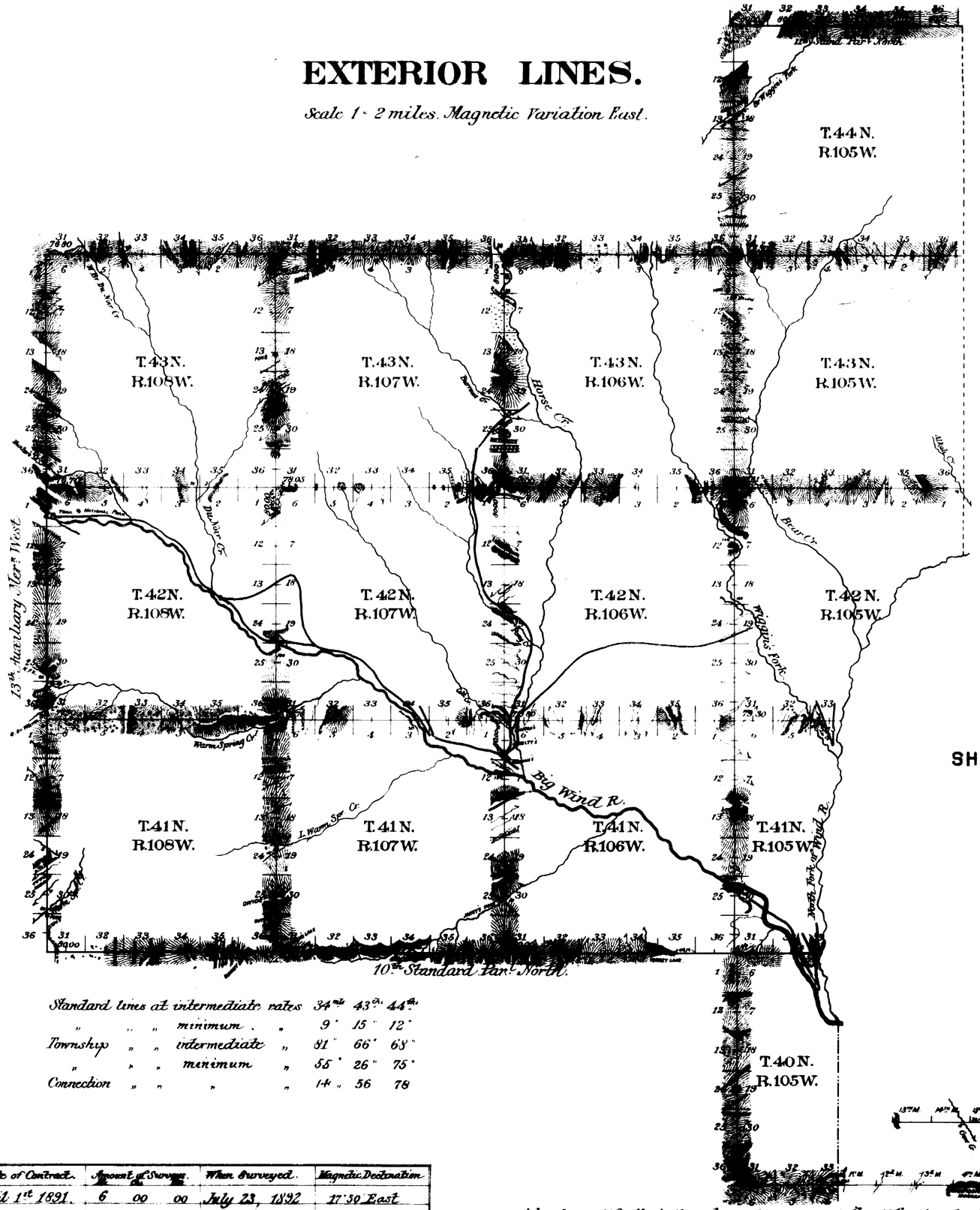

WIND RIVER

OR

SHOSHONE INDIAN

RESERVATION.

Standard lines at intermediate rates	34 mls	43 ch.	44 lks.
" " " minimum "	9 "	15 "	12 "
Township " " intermediate "	81 "	66 "	68 "
" " " minimum "	55 "	26 "	75 "
Connection " " " "	14 "	56	78

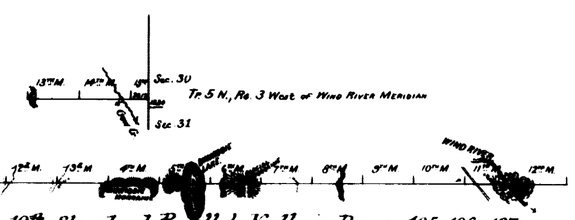

Surveys Designated.	By Whom Surveyed.	Date of Contract.	Amount of Survey. Mls.	Ch.	Lks.	When Surveyed.	Magnetic Declination.
11th Stand. Par. N.	Carpenter & Warner	April 1st 1891.	6	00	00	July 23, 1892	17°30 East
10th Stand. Par. N.	" " "	" " "	19	58	58	July 28th-31st 1892	17°30 "
13th Aux. Mer. W.	" " "	" " "	18	00	00	August 1-3, 1892	18°06 "
Township lines	" " "	" " "	137	13	43	July 26-Aug. 21 1892	17°26' "
Connection lines	" " "	" " "	14	60	38	August. 10, "	17°40' "

2535

I hereby certify that the above diagram of the 10th Standard Parallel North in Ranges 105, 106, 107 and 108 West; the 11th Standard Parallel North in Range 105 West; the 13th Auxiliary Meridian West in Townships 41, 42 and 43 North and the Exterior lines of Townships 43 and 44 North Range 105 West, Townships 41 42 and 43 North, Ranges 106, 107 and 108 West and fractional Townships 40, 41 and 42 North, Range 105 West of the 6th Principal Meridian, Wyoming, is strictly conformable to the field notes of survey thereof on file in this office, which have been examined and approved.

U.S. Surveyor General's Office,
Cheyenne, Wyoming. May 21st 1892

Wm A. Richards
U.S. Surveyor General.