7806 Click Here for Field Notes

ORIGINAL

TOWNSHIP 41 NORTH, RANGE 106 WEST, OF THE SIXTH PRINCIPAL MERIDIAN, WYOMING.

DEPENDENT RESURVEY AND SUBDIVISION OF SECTION 19

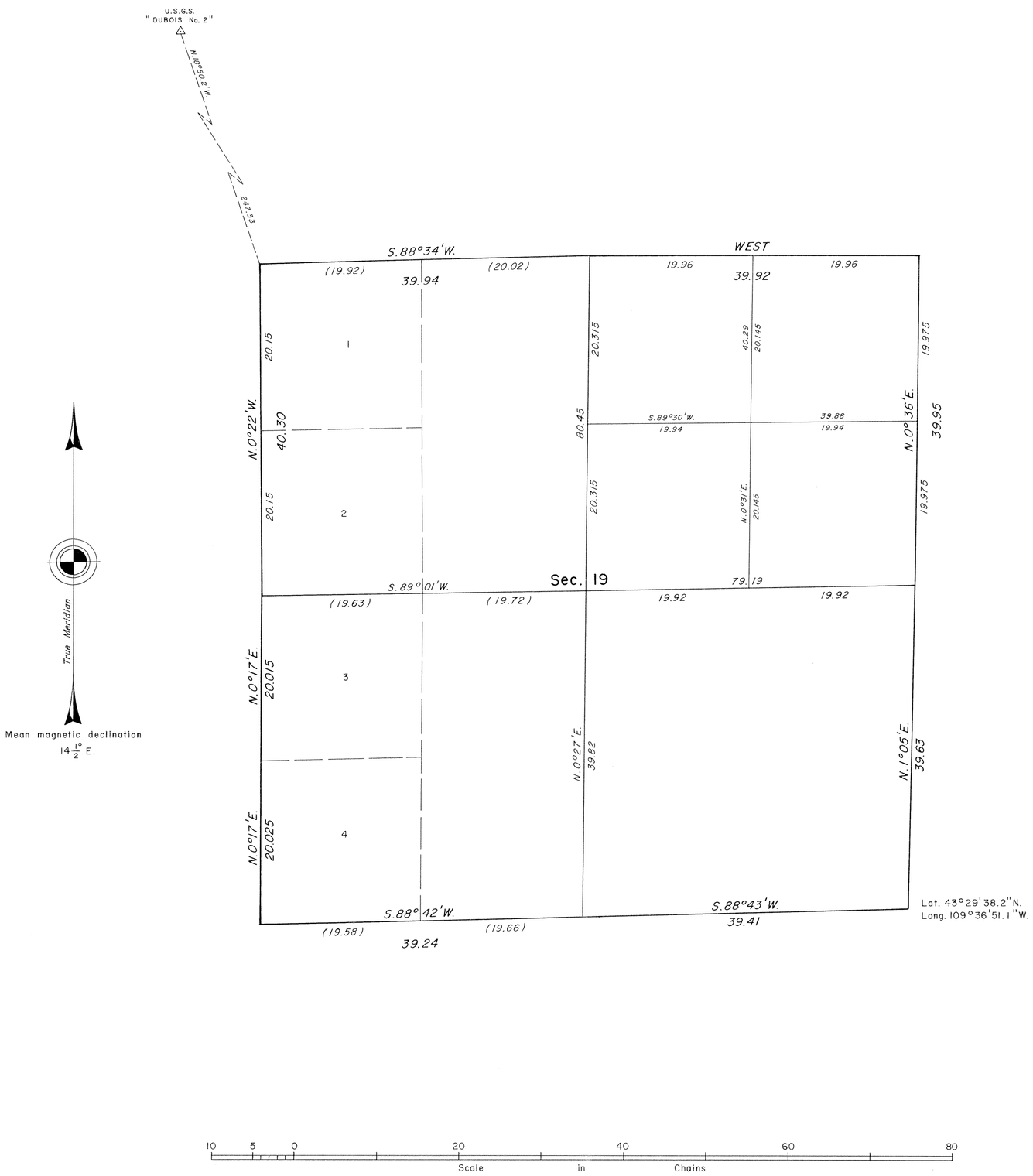

A history of surveys is contained in the field notes.

This plat represents the dependent resurvey of a portion of the west boundary, and a portion of the subdivisional lines designed to restore the corners in their true original locations according to the best available evidence, and the subdivision of section 19, T. 41 N., R. 106 W., Sixth Principal Meridian, Wyoming.

The lottings and areas are as shown on the plat approved May 21, 1892.

Survey executed by William H. Herbst, Cadastral Surveyor, beginning May 27, 1986 and completed June 2, 1986, pursuant to Special Instructions dated May 9, 1986, for Group No. 487, Wyoming.

UNITED STATES DEPARTMENT OF THE INTERIOR
BUREAU OF LAND MANAGEMENT

Cheyenne, Wyoming July 10, 1987

This plat is strictly conformable to the approved field notes, and the survey, having been correctly executed in accordance with the requirements of law and the regulations of this Bureau, is hereby accepted.

For the Director

Richard L. Oakes

Chief Cadastral Surveyor for Wyoming

W.H.B.

2540 D

7175

ORIGINAL

TOWNSHIP 41 NORTH, RANGE 106 WEST OF THE SIXTH PRINCIPAL MERIDIAN, WYOMING.

DEPENDENT RESURVEY

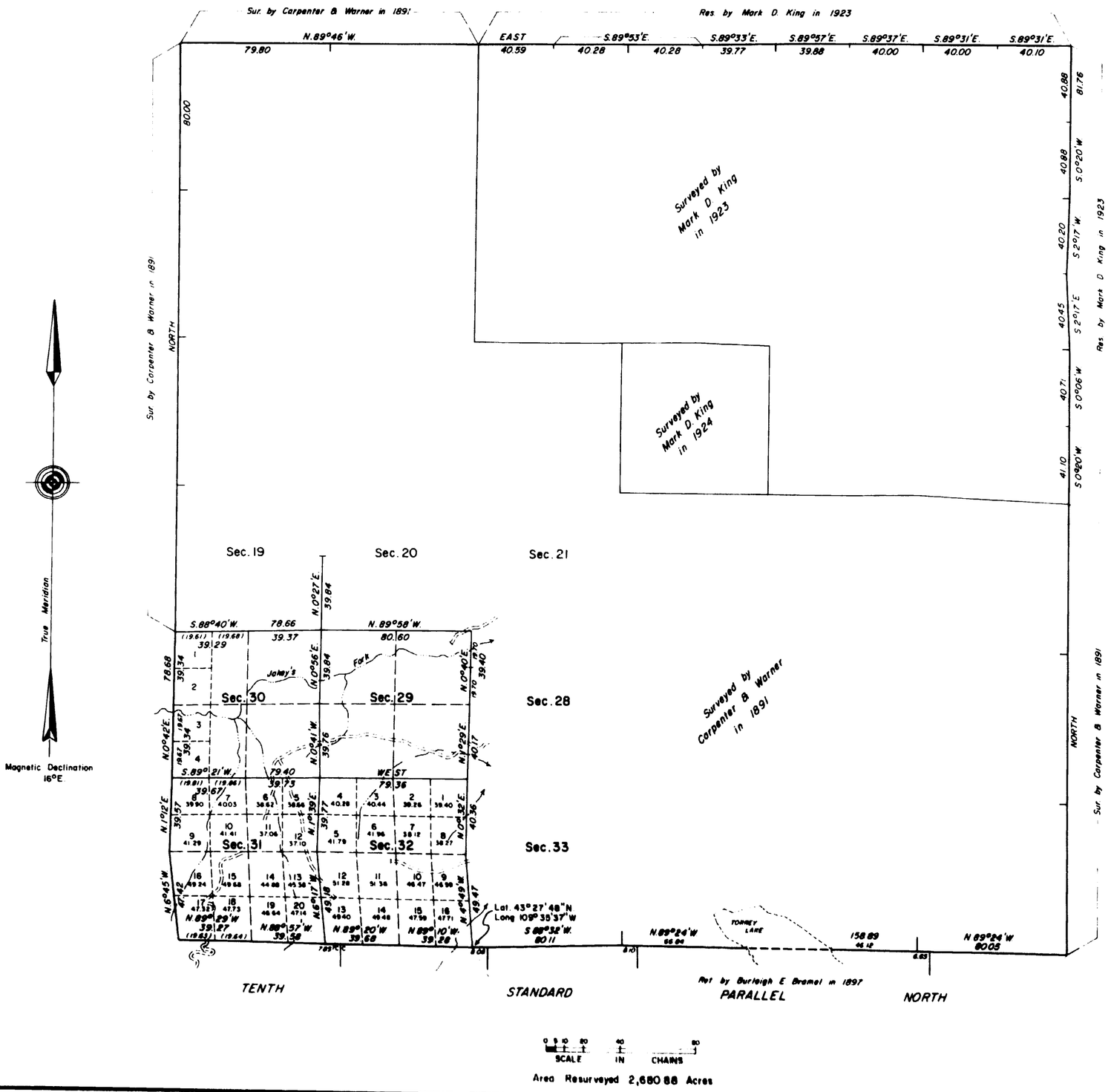

A history of previous surveys is contained in the field note record.

This plat represents a dependent resurvey of a portion of the Tenth Standard Parallel North, through Range 106 West, a portion of the west boundary and a portion of the subdivisional lines of Township 41 North, Range 106 West, Sixth Principal Meridian, Wyoming, designed to restore the corners in their true original locations according to the best available evidence.

Except as indicated hereon, the lottings and areas are as shown on the plat approved May 21, 1892.

This resurvey was executed by Francis D. Eickbush, Jr., Supervisory Cadastral Surveyor, beginning June 17, 1970 and completed July 21, 1970, pursuant to Special Instructions for Group No. 332, Wyoming, dated June 5, 1970.

UNITED STATES DEPARTMENT OF THE INTERIOR
BUREAU OF LAND MANAGEMENT
Washington, D.C. July 20, 1972

This plat is strictly conformable to the approved field notes, and the survey, having been correctly executed in accordance with the requirements of law and the regulations of this Bureau, is hereby accepted.

For the Director

Clark F. Lumm

Chief, Division of Cadastral Survey

.25400

41-106

31

24

4379

Township No. 41 North Range No. 106 West of the 6th Principal Meridian

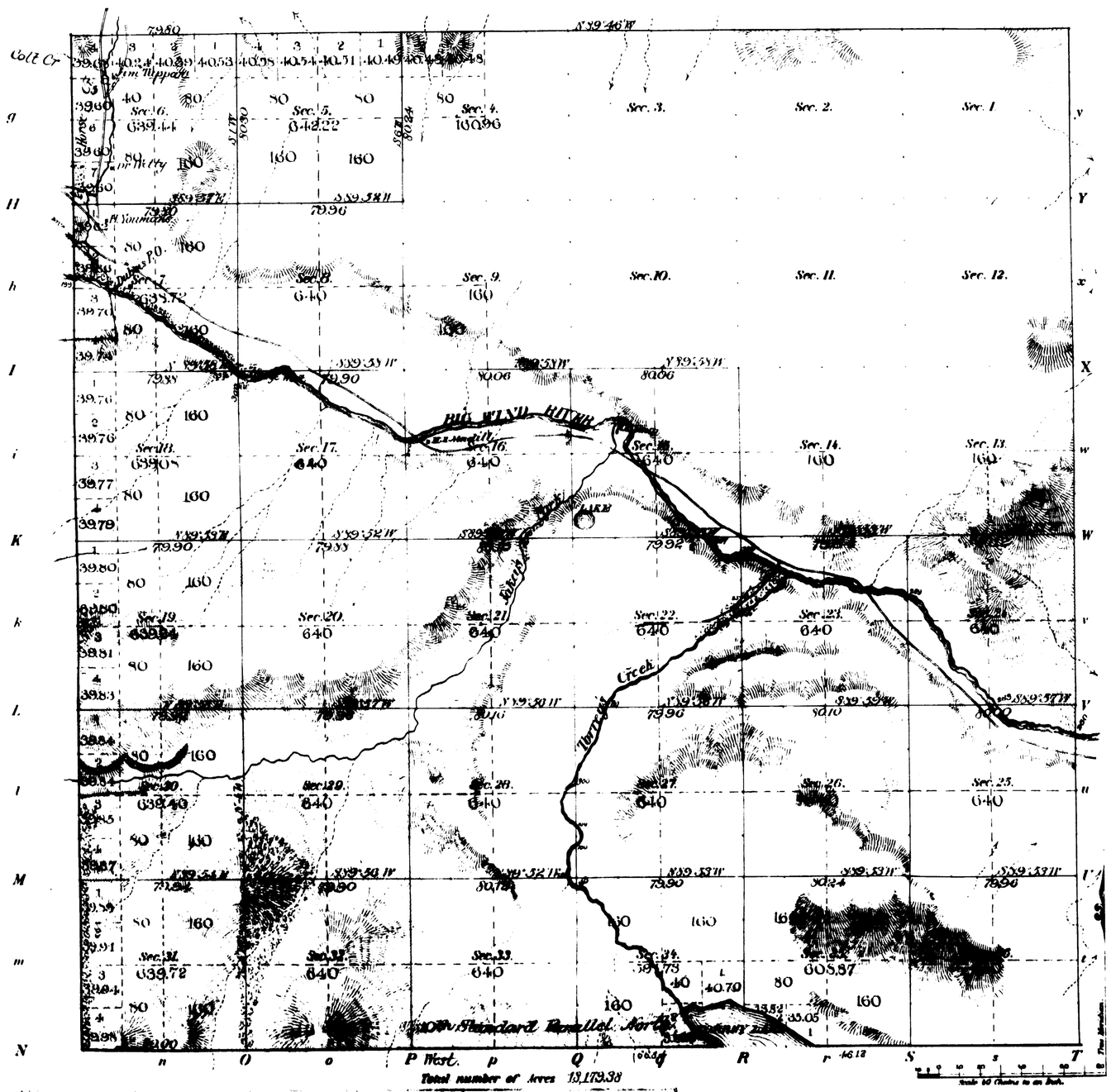

Total number of Acres 13,179.38

Meanders of								
Posts	Courses	Ch's Lk's	Posts	Courses	Ch's Lk's	Posts	Courses	Ch's Lk's

Subdivision lines at intermediate rates						4 mls	71 chs	49 lks
" " " minimum "						42	8	73

Surveys Designated	By Whom Surveyed	Date of Contract	Amount of Surveys M.	Ch's	Lk's	When Surveyed	Magnetic Declin
Township lines Subdivisions	Carpenter & Warner	April 1, 1892	4	00	22	May 21 & 27, 1891	17 26 East

The above Map of Township No. 41 North of Range No. 106 West of the 6th Principal Meridian Wyoming is strictly conformable to the field notes of the survey thereof on file in this Office, which have been examined and approved.

Surveyor General's Office.
Cheyenne Wyo. May 21 189

Sur. Gen.

2540

41-106

accession no. 4380

(4-675 a)

ORIGINAL

Accepted December 27, 1924

Township No. 41 North, Range No. 106 West of the Sixth Principal Meridian, Wyoming



Surveyed by Carpenter and Warner 1891

Areas in Acres	
Public Land	531789 A.
Indian Reservation	
Indian Allotments	
Mineral Claims	
Water Surface	
Total Area	

Scale 40 Chains to an inch

Mean Magnetic Declination
Latitude 43°28' N.
Longitude 109°30' W.

Surveys Designated	By Whom Surveyed	Group No.	Group Date	Amount of Surveys Mls.	chs.	lks.	When Surveyed Begun	Completed
Subdivisions	Mark D. King	69	Feb. 7, 1923	13	10	35	July 13, 1923	July 21, 1923
Resurvey Subdivisions	" " "	"	" " "	7	02	34	July 3, 1923	July 7, 1923
Connections	" " "	"	" " "		7	95	July 13, 1923	July 21, 1923
Resurvey N. Bdy	" " "	"	" " "	4	00	90	July 12, 1923	July 12, 1923
Resurvey E. Bdy	" " "	"	" " "	3	04	22	July 12, 1923	July 12, 1923

Fractional

The above map of Township No. 41 North Range No. 106 West of the Sixth Principal Meridian Wyoming is strictly conformable to the field notes of the survey thereof on file in this office, which have been examined and approved

U.S. Surveyor General's Office,
Cheyenne, Wyoming, December 6, 1924

Clyde W. Atherly
Surveyor General

Chkd. A.M.T.

2540-A.

Drawn to Lander
Feb 24 1925

41-106

4381

ORIGINAL Accepted March 20, 1925.

Supplemental Plat No. 1

Township No. 41 North, Range No. 106 West of the Sixth Principal Meridian, Wyoming

Section 15

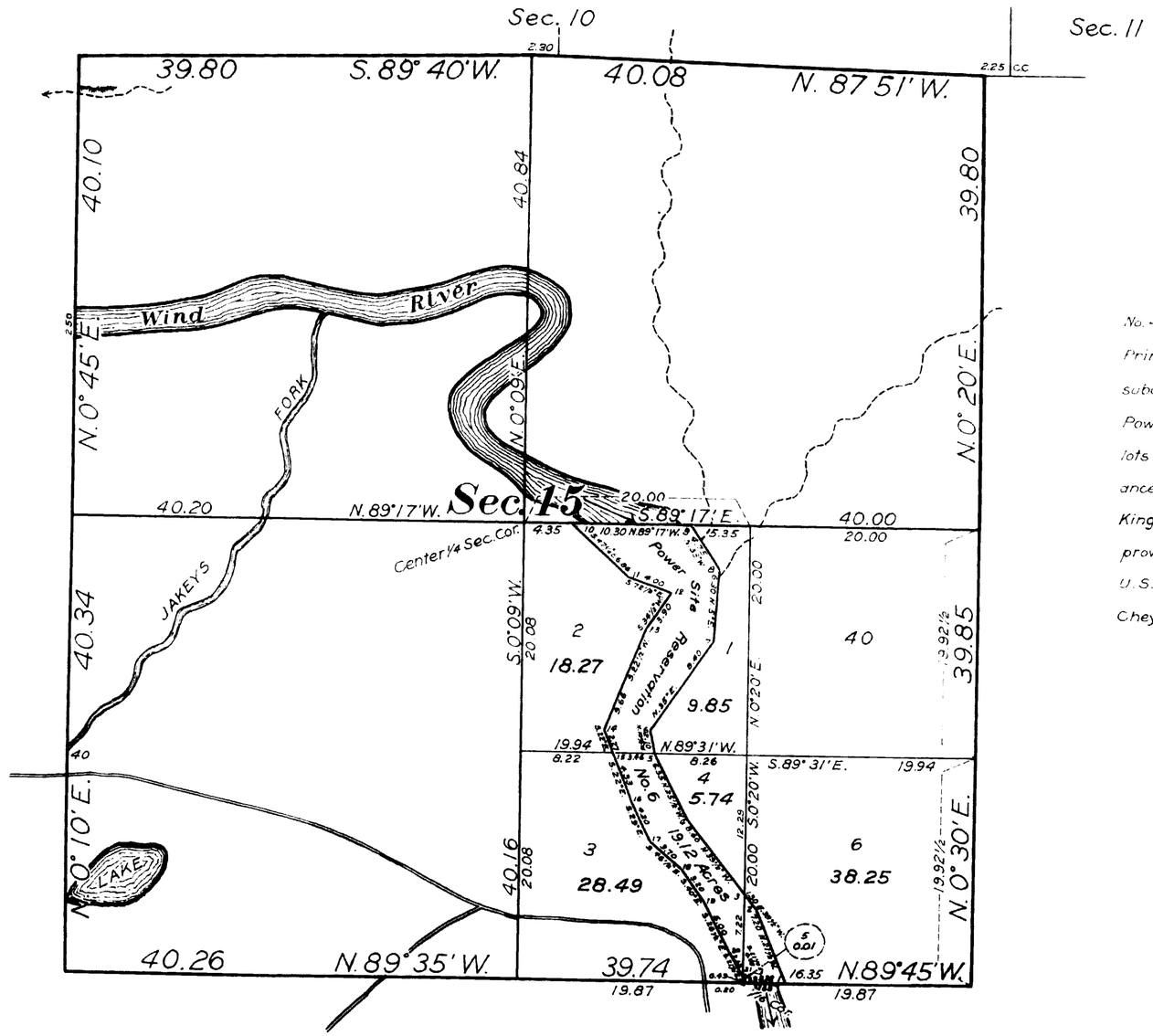

Scale 8 Chains to an Inch

This Supplemental Plat No. 1, Township No. 41 North, Range No. 106 West of the Sixth Principal Meridian, Wyoming, showing the subdivision of Section 15, segregation of Power Site Reservation No. 6 and fractional lots created thereby, is prepared in accordance with field notes of surveys by Mark D. King, which have been examined and approved

U. S. Surveyor General's Office,

Cheyenne, Wyoming, February 17, 1925

Clyde W. Atherly

Surveyor General

Surveys Designated	By Whom Surveyed	Group No.	Group Date	Amount of Surveys Mls	chs	lks	When Surveyed Begun	Completed
Reservey Section Lines	Mark D. King	69	February 27, 1923 March 28, 1924	3	79	97	July 11, 1923	June 1, 1924
Subdivision Section 15	Mark D. King	69	March 22, 1924	3	1	8	May 26, 1924	June 3, 1924
Power Site Reservation	Mark D. King	69	March 22, 1924	1	16	28	June 3, 1924	June 4, 1924
Connections	Mark D. King	69	March 22, 1924		39	16	June 3, 1924	June 4, 1924

2540-B

Frank C. Lauder L.D.
May 11, 1925

41-106

33

Indexed

24

1095

TOWNSHIP EXTERIORS

Scale 1 inch to 160 chains

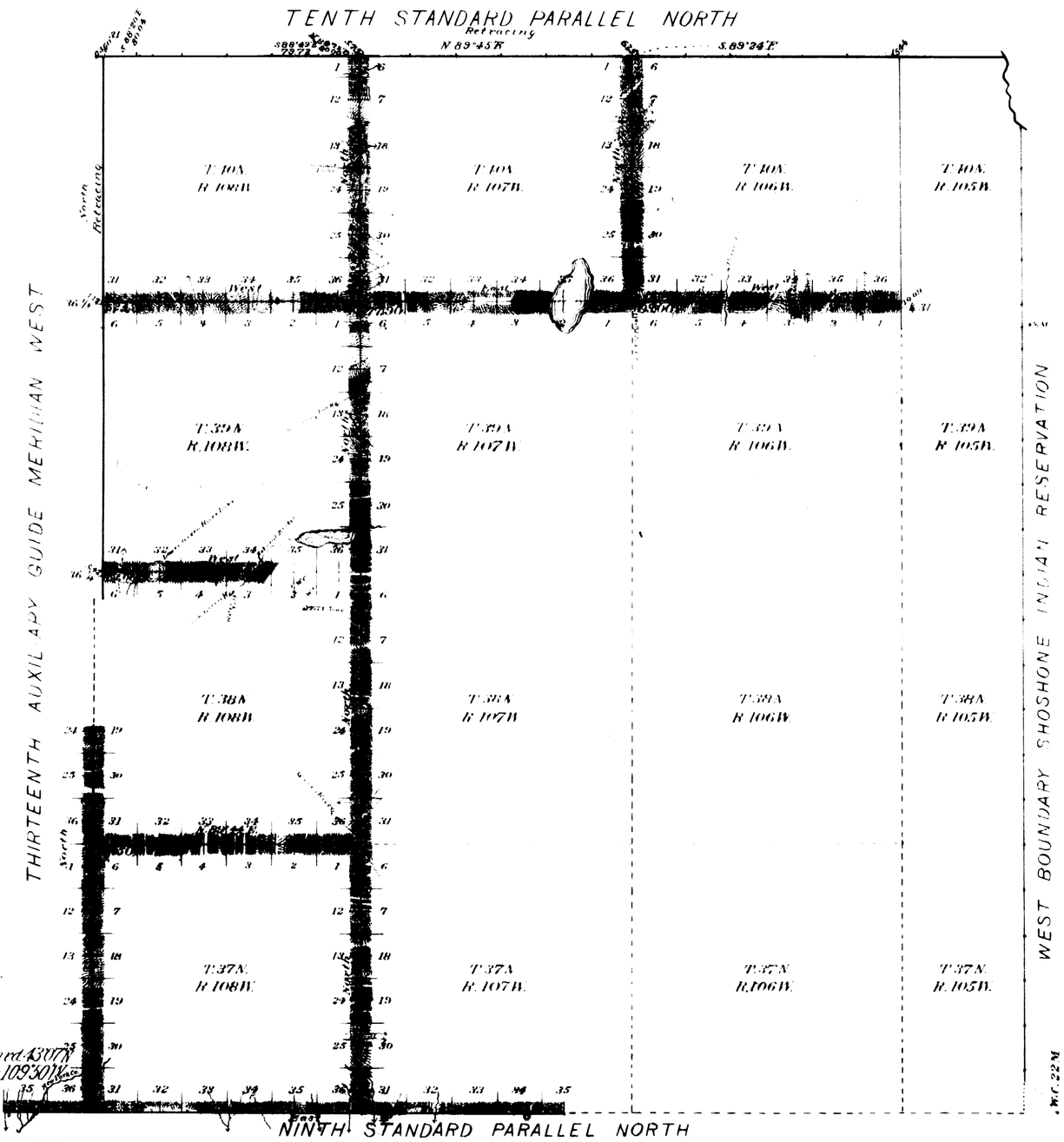

Latitude of Standard 43°07'N
Approx. Longitude of Guide 109°30'W

Table of Mileage

Lines Designated	Amount Mls	Chs	Lks	When Surveyed
Standard lines	21	00	00	June 18 July 8, 1896
Township "	58	32	41	July 10 Aug 5, 1896
Connecting "		28	63	" "

This Map
of the
Survey of the 9th Standard Parallel North in
Rgs. 107, 108 and 109 W.
The 13th Auxiliary Guide Meridian W. through
Tps. 37 and 38 N. in.
The East boundaries of Tps. 37, 38, 39 and 40 N.
R. 108 W. and T. 40 N. R. 107 W.
The North boundaries of Tps. 37, 38 and 39 N. R.
108 W. and T. 39 N. Rgs. 106 and 107 W.
The
Retracing of the 10th Standard Parallel N.
through Rgs. 106, 107 and 108 West and the
East boundaries of Tps. 39 and 40 N. R. 109 West
of the Sixth Principal Meridian,
Wyoming,
is strictly conformable to the field notes of
the survey thereof
by
Edward A. Beck, U.S. Deputy Surveyor
under his
Contract No. 260,
dated May 22nd 1896,
which have been examined, approved and
filed in this office

Surveyor General's Office
Cheyenne Wyoming
July 15th, 1897.

John Charles Thompson
U.S. Surv. Genl.

2730

31

4373

21

EXTERIOR LINES.

Scale 1 = 2 miles. Magnetic Variation East.

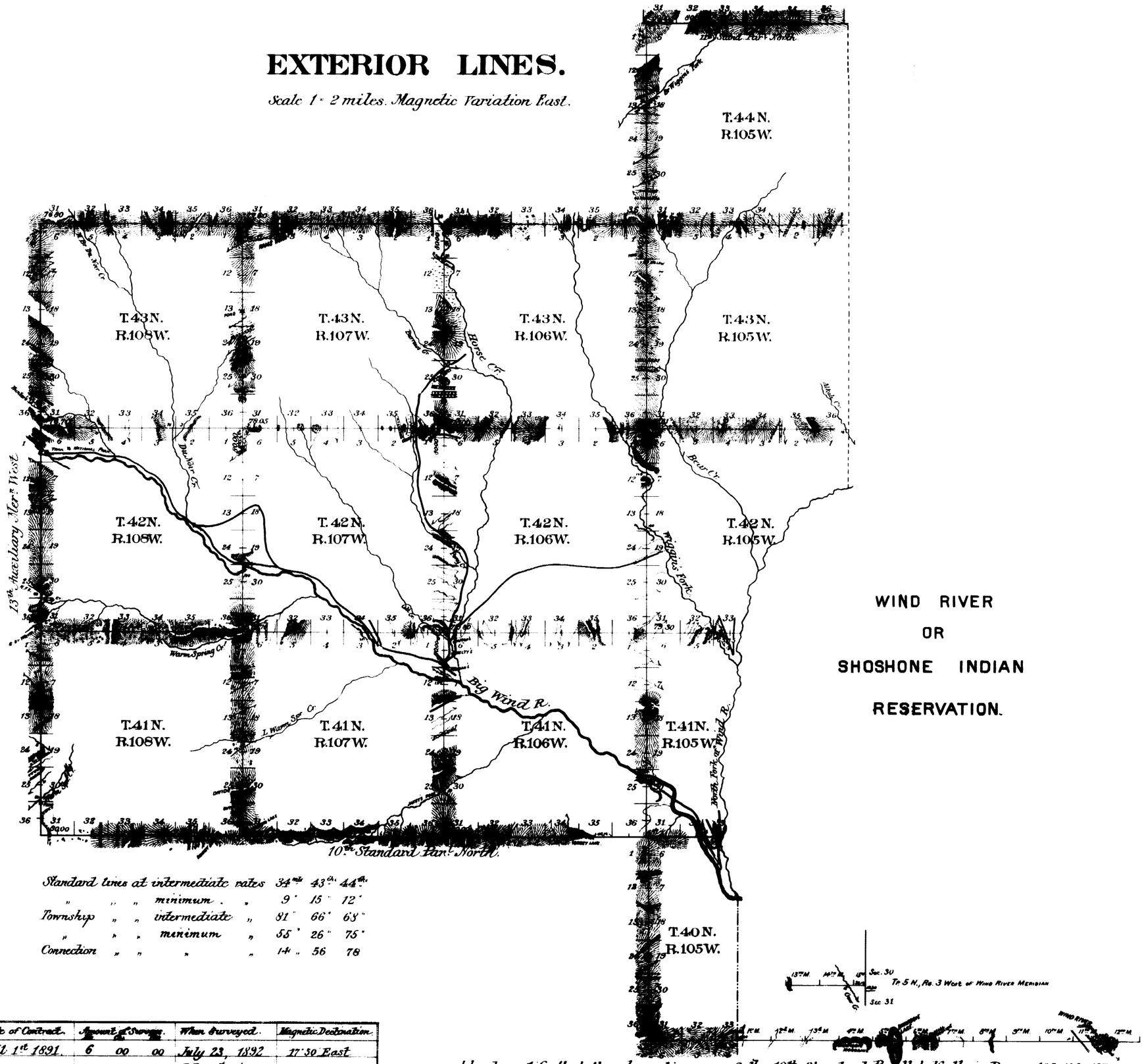

WIND RIVER
OR
SHOSHONE INDIAN
RESERVATION.

Standard lines at intermediate rates	34 mls	43 ch.	44 ch.
" " " minimum "	9 "	15 "	12 "
Township " " intermediate "	81 "	66 "	68 "
" " " minimum "	55 "	26 "	75 "
Connection " " " "	14 "	56	78

Surveys Designated.	By Whom Surveyed.	Date of Contract.	Amount of Surveys.			When Surveyed.	Magnetic Declination.
11th Stand. Par. N.	Carpenter & Warner.	April 1st 1891.	6	00	00	July 23, 1892	17° 50' East
10th Stand. Par. N.	" " "	" " "	19	58	58	July 29th-31st, 1892	17° 30 "
13th Aux. Mer. W.	" " "	" " "	18	00	00	August 1-3, 1892	18° 06' "
Township lines	" " "	" " "	137	13	43	July 26-Aug. 21, 1892	17° 26' "
Connection lines	" " "	" " "	14	60	38	August. 10, "	17° 40' "

2535

I hereby certify that the above diagram of the 10th Standard Parallel North in Ranges 105, 106, 107 and 108 West; the 11th Standard Parallel North in Range 105 West; the 13th Auxiliary Meridian West in Townships 41, 42 and 43 North and the Exterior lines of Townships 43 and 44 North, Range 105 West, Townships 41 42 and 43 North, Ranges 106, 107 and 108 West and fractional Townships 40, 41 and 42 North, Range 105 West of the 6th Principal Meridian, Wyoming, is strictly conformable to the field notes of survey thereof on file in this office, which have been examined and approved.

U.S. Surveyor General's Office,
Cheyenne, Wyoming. May 21st 1892

Wm. A. Richards
U.S. Surveyor General