31

91

4395

TOWNSHIP No. 41 NORTH, RANGE No. 108 WEST of the 6th Principal MERIDIAN.



Subdivision lines at augmented rates 54 mls 25 chs 72 lks
" " " minimum " 5 55 52

Total number of Acres 23,040.78

Surveys Designated	By Whom Surveyed	Date of Contract	Amount of Surveys Mls Chs Lks	When Surveyed	Magnetic Declination
Township lines					
Subdivisions	Carpenter & Barnes	Jany 23d 1892	60 1 2.4	Aug 24 to Sep 3d	17° 30' E
Connections					

The above Map of Township No. 41 North Range No. 108 West of the Sixth Principal Meridian Wyoming ~~Territory~~ is strictly conformable to the field notes of the survey thereof on file in this Office, which have been examined and approved

Surveyor General's Office
Cheyenne, Wyoming
January 24th 1893

Wm. H. Richards
Sur. Genl.

A. GAST & CO. - ST. LOUIS & N.Y.

2550

41 - 108

33

Indexed

24

1025

TOWNSHIP EXTERIORS

Scale 1 inch to 160 chains

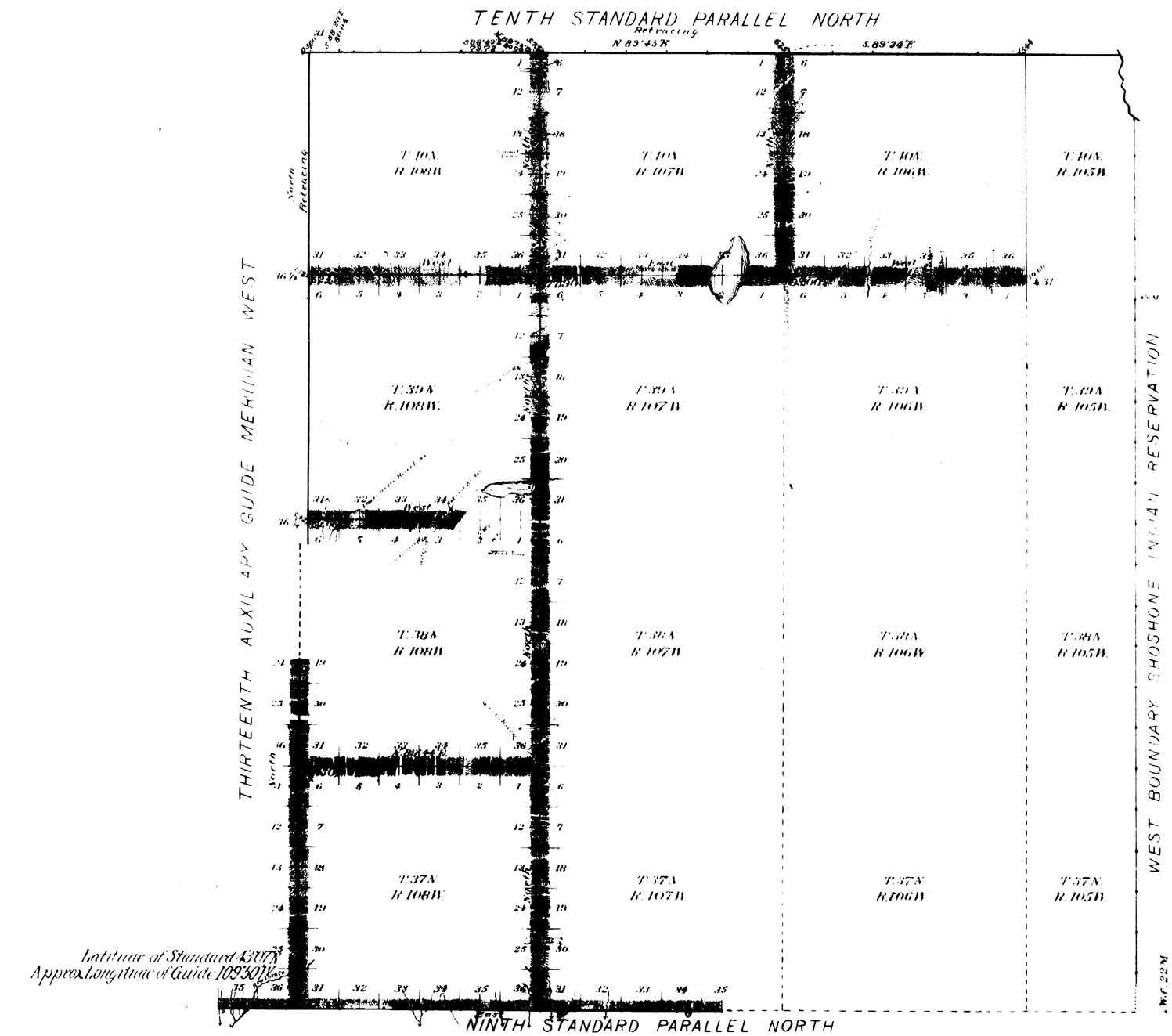

This Plat
of
Survey of the 9th Standard Parallel North in
Rgs 107, 108 and 109 W.
The 13th Auxiliary Guide Meridian W. through
Tps 37 and 38 N. in
The East boundaries of Tps 37, 38, 39 and 40 N.
R 108 W. and T 40 N. R 107 W.
The North boundary of Tps 37, 38 and 39 N. R
108 W. and T 39 N. Rgs 106 and 107 W.
the
Retracing of the 10th Standard Parallel N.
through Rgs 106, 107 and 108 West and the
East boundary of Tps 39 and 40 N. R 109 West
of the Sixth Principal Meridian,
Wyoming,
is strictly conformable to the field notes of
the survey thereof
by
Edward A. Buck, U.S. Deputy Surveyor
under his
Contract No 260,
dated May 22nd 1896,
which have been examined, approved and
filed in this office

Surveyor General's Office
Cheyenne Wyoming
July 15th 1897.

John Charles Thompson
U.S. Surv. Gen'l.

Table of Mileage

Lines Designated	Amount Mls	Chs	Lks	When Surveyed
Standard lines	21	00	00	June 18 - July 8, 1896
Township "	58	32	41	July 10 - Aug. 5, 1896
Connecting "		28	63	" "

2730

31

4373

21

EXTERIOR LINES.

Scale 1 - 2 miles. Magnetic Variation East.

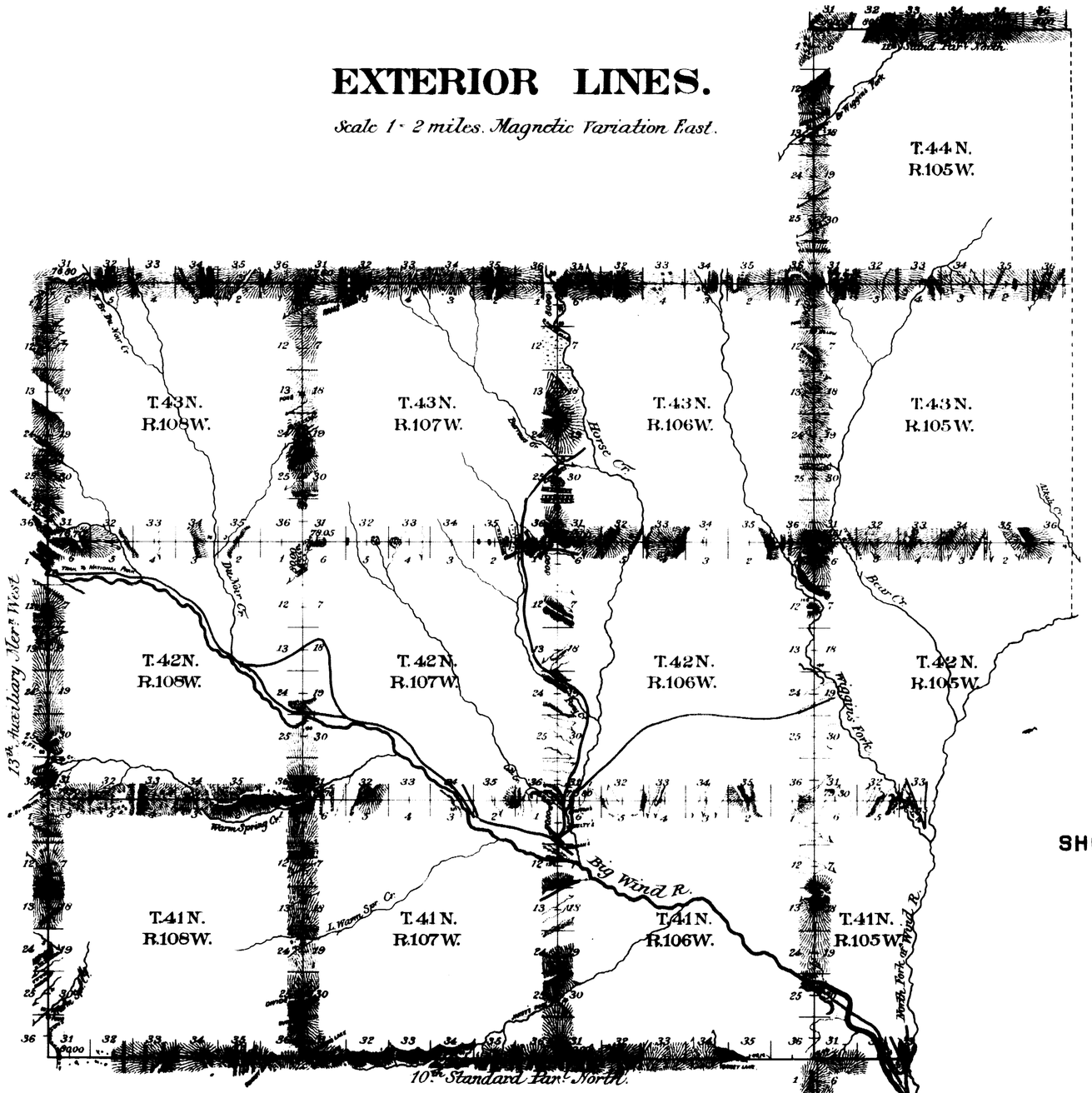

WIND RIVER

OR

SHOSHONE INDIAN

RESERVATION.

Standard lines at intermediate rates	34 mls	43 ch.	44 lks.
" " " minimum "	9 "	15 "	12 "
Township " " intermediate "	81 "	66 "	63 "
" " " minimum "	55 "	26 "	75 "
Connection " " " "	14 "	56	78

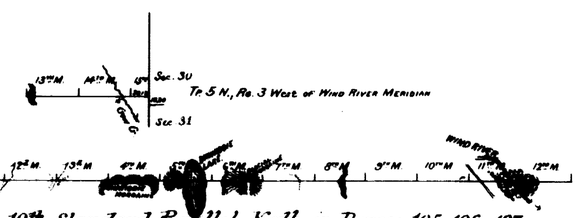

Surveys Designated.	By Whom Surveyed.	Date of Contract.	Amount of Surveys.	When Surveyed.	Magnetic Declination.
11th Stand. Par. N.	Carpenter & Warner	April 1st 1891.	6 00 00	July 23, 1892	17°30' East
10th Stand. Par. N.	" " "	" " "	19 58 58	July 29th-31st, 1892	17°30' "
13th Aux. Mer. W.	" " "	" " "	18 00 00	August 1-3, 1892	18°06' "
Township lines	" " "	" " "	137 13 43	July 26 Aug 21, 1892	17°26' "
Connection lines	" " "	" " "	14 60 38	August. 10, "	17°40' "

2535

I hereby certify that the above diagram of the 10th Standard Parallel North in Ranges 105, 106, 107 and 108 West; the 11th Standard Parallel North in Range 105 West; the 13th Auxiliary Meridian West in Townships 41, 42 and 43 North and the Exterior lines of Townships 43 and 44 North Range 105 West, Townships 41 42 and 43 North, Ranges 106, 107 and 108 West and fractional Townships 40, 41 and 42 North, Range 105 West of the 6th Principal Meridian, Wyoming, is strictly conformable to the field notes of survey thereof on file in this office, which have been examined and approved.

U.S. Surveyor General's Office,
Cheyenne, Wyoming. May 21st 1892

Wm A. Richards
U.S. Surveyor General.