7953 **Click Here for Field Notes**

ORIGINAL

TOWNSHIP 42 NORTH, RANGE 104 WEST, OF THE SIXTH PRINCIPAL MERIDIAN, WYOMING.

DEPENDENT RESURVEY AND SUBDIVISION OF SECTIONS

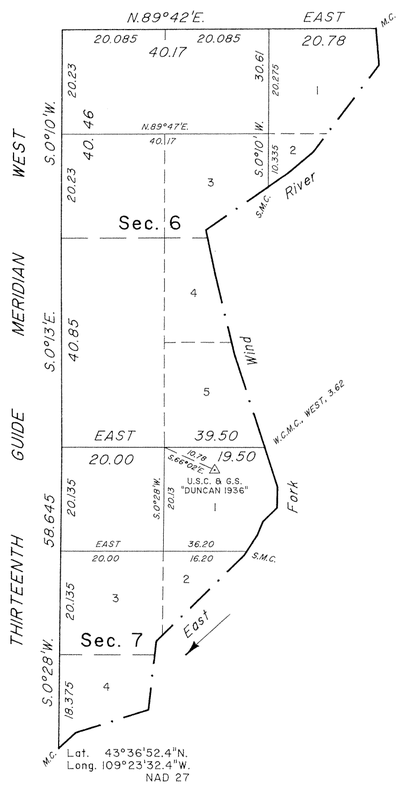

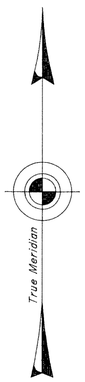

Mean magnetic declination
$14\frac{1}{2}$°E.

WIND RIVER MERIDIAN

T. 7 N., R. 5 W.

ADJUSTED MEANDERS - RIGHT BANK
EAST FORK WIND RIVER

M.C. Sec. 7 (upsteam)	
N.47°19'E.	4.53
N.72°11'E.	14.86
N.6°20'E.	13.49
N.45°34'E.	23.86
N.32°54'E.	0.94
S.M.C. Sec. 7	
N.32°54'E.	3.79
N.22°14'E.	2.82
N.45°49'E.	3.82
N.1°07'E.	4.025
N.18°01'W.	8.045
M.C. Secs. 6 and 7	
N.18°00'W.	18.965
N.13°33'W.	16.23
N.11°50'W.	8.93
N.55°18'E.	14.65
S.M.C. Sec. 6	
N.55°18'E.	4.915
N.49°51'E.	6.26
N.36°59'E.	21.045
N.4°56'W.	7.105
M.C. Secs. 6 and 31	

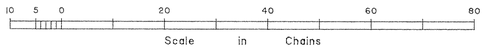

A history of surveys is contained in the field notes.

This plat represents the dependent resurvey of the Thirteenth Guide Meridian West, through T. 42 N., between Rs. 104 and 105 W., the north boundary, and the subdivisional lines, and the adjusted meander line of the right bank of the East Fork Wind River, designed to restore the corners in their true original locations according to the best available evidence, and the subdivision of sections 6 and 7, T. 42 N., R. 104 W., Sixth Principal Meridian, Wyoming.

The lottings and areas are as shown on the plat approved May 21, 1892.

Survey executed by Anthony Mule', Cadastral Surveyor, beginning August 14, 1990, and completed September 10, 1990, pursuant to Special Instructions dated August 2, 1990, for Group No. 542, Wyoming.

UNITED STATES DEPARTMENT OF THE INTERIOR
BUREAU OF LAND MANAGEMENT

Cheyenne, Wyoming March 4, 1993

This plat is strictly conformable to the approved field notes, and the survey, having been correctly executed in accordance with the requirements of law and the regulations of this Bureau, is hereby accepted.

For the Director

John P. Lee

Chief Cadastral Surveyor for Wyoming

W.H.B.

OFFICIALLY FILED: April 15, 1993

2546 A

31

26

4589

Township No. 42 North Range No. 104 West of the 6th Principal Meridian

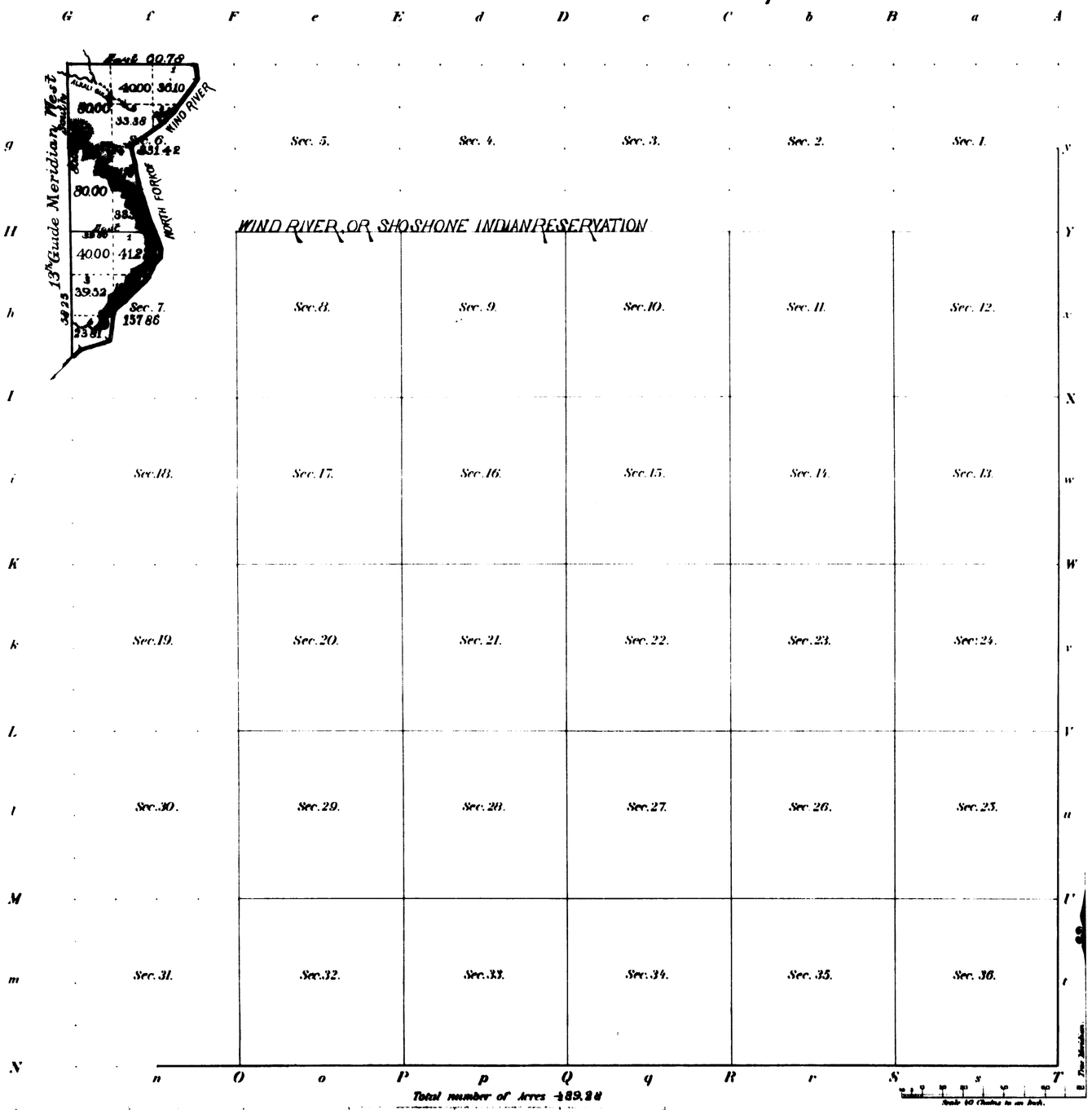

Meanders of								
Posts	Courses	Ch.s Lk.s	Posts	Courses	Ch.s Lk.s	Posts	Courses	Ch.s Lk.s
Subdivision lines at			minimum rates			0 mi	39 Ch	50 lks
Meander " "			" "			2 mi	16 "	60 "

Surveys Designated	By Whom Surveyed	Date of Contract	Amount of Surveys M.	Ch.s	Lk.s	When Surveyed	Magnetic Declination
Township lines							
Subdivisions	Carpenter & Warner	April 1st 1891		39	50	Aug 7th 1891	17° 28 East
Meanders	" "	" " "	2	16	60	" 28th "	17° 30 "

The above Map of Township No. 42 North of Range No. 104 West of the 6th Principal Meridian Wyoming is strictly conformable to the field notes of the survey thereof on file in this Office, which have been examined and approved.

Surveyor General's Office.
Cheyenne Wyo May 21st 1892

Wm. H. Richards
Sur. Gen.

2546

42-104

EXTERIOR LINES

Scale 1 inch = 2 miles : Mag. Var. East.

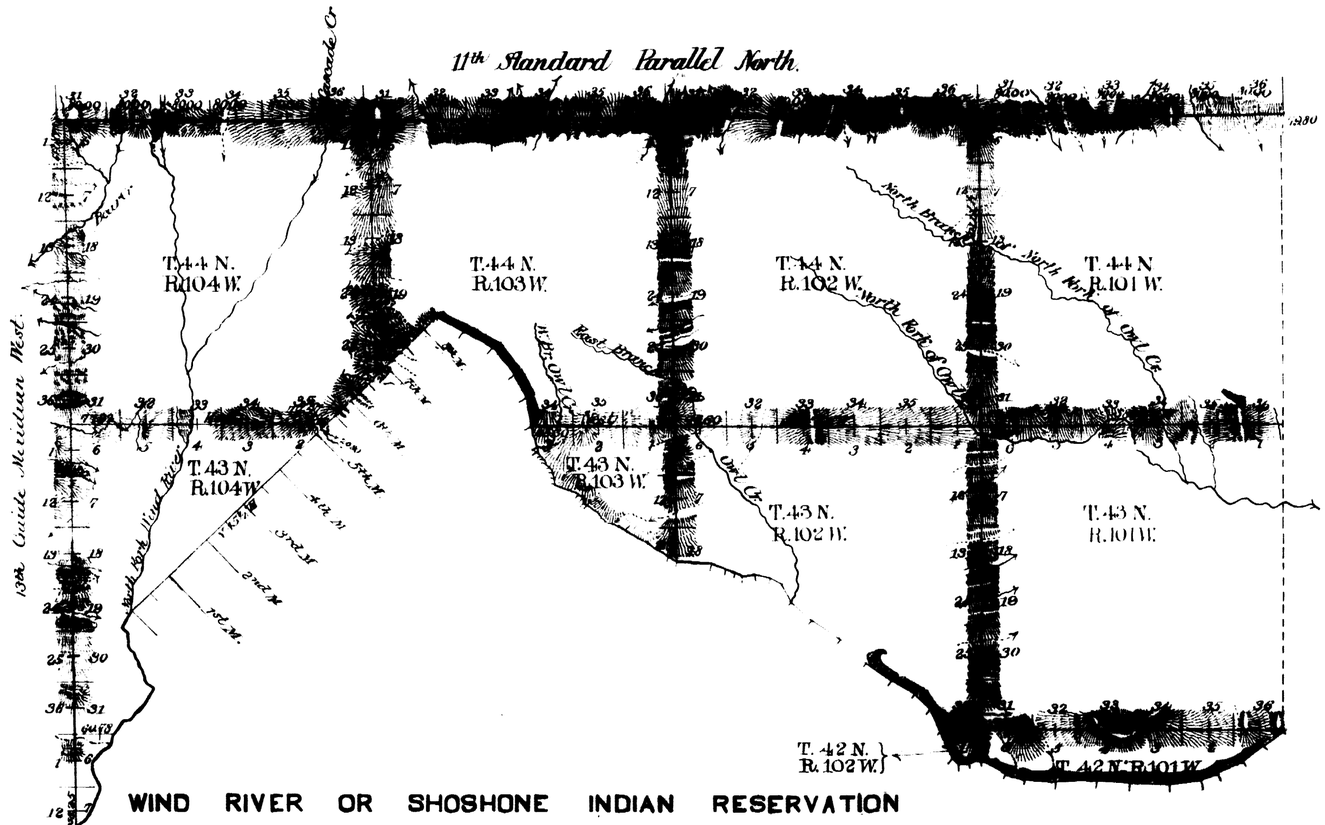

WIND RIVER OR SHOSHONE INDIAN RESERVATION

	M	Chs	Lks
Connection lines at intermediate rates	0	24	20
Standard " " " "	35	44	00
" " " minimum "	2	08	25
Exterior " " intermediate "	49	06	89
" " " minimum "	4	10	18
Meander " " intermediate "	4	36	70
" " " minimum "	16	69	20
Boundary " " intermediate "	3	02	20

Surveys Designated	By Whom Surveyed	Date of Contract	Amount of Surveys			Date of Survey	Magnetic Declin.
Connections	Carpenter & Warner	April 1 1891		24	20		
13th Guide Mer.	" "	" " "	13	52	25	July 24-25-1891	17°32' East
11th Stand. Par.	" "	" " "	24	00	00	July 19-23-1891	17°41' East
Exteriors	" "	" " "	53	17	07	Sept. 1-8-1891	17°36' "
Meanders	" "	" " "	21	25	90	Sept. 9-11-1891	17°30' "
Boundary	" "	" " "	3	02	20	Aug. 30-1891	17°35' "

I hereby certify that the above diagram of the 13th Guide Meridian West in Townships 42, 43 and 44 North, the 11th Standard Parallel North in Ranges 101, 102, 103 and 104 West, the Exterior lines of Fractional Townships 42 North, Ranges 101, 102 and 104 West, Townships 43 North Range 101 West, Fractional Townships 43 North, Ranges 102, 103 and 104 West, Townships 44 North Ranges 101 and 102 West, Fractional Townships 44 North, Ranges 103 and 104 West; The Meander lines of Fractional Townships 42 North, Ranges 101 and 102 West, Fractional Townships 43 North Ranges 102 and 103 West, Fractional Township 44 North, Range 103 West; and the South West Boundary line of Fractional Township 44 North, Range 103 West, and the South East Boundary of Fractional Township 44 North, Range 104 West of the 6th Principal Meridian Wyoming, is strictly conformable to the field notes of the survey thereof which have been examined and approved.

Surveyor General's Office
Cheyenne Wyo. May 21st 1892

Wm. H. Richards
Surveyor General

2534

TOWNSHIP EXTERIORS.

Scale 1 inch = 160 chains

This Plat
of
a part of the 12th Standard Parallel North through R.106W.,
and parts of the North and West boundaries of T.49N., R.105W.;
the Resurvey of
the 13th Guide Meridian West through Tps. 49, 50, 51 and 52 N.,
west of the 6th Principal Meridian,
Wyoming,
is strictly conformable to the Field notes of the survey thereof
by
William M. Gilcrest, U.S.D.S.,
under his
Contract No. 292,
dated June 29, 1904,
which have been examined, approved and filed in this office
U.S. Surv. Genl's Office,
Cheyenne, Wyoming,
March 23, 1905

Nathan Harman
U.S. Surv. Genl.



Table of Mileage.

Surveys Designated	Amount Mls.	Chs.	Lks.	When Surveyed.
Standard lines resurv.	24	29	37	Apr. 18-June 12, 1904
Standard lines	2	00	00	May 18, 1904
Township lines	3	40	00	May 11-16, 1904
Connections		3	00	June 12, 1904

Duplicate plat forwarded Apr. 10, 1905.
Survey accepted by the Hon. Commissioner
in his letter E., dated Apr. 3, 1905.

35

48