7954 **Click Here for Field Notes**

ORIGINAL

TOWNSHIP 42 NORTH, RANGE 105 WEST, OF THE SIXTH PRINCIPAL MERIDIAN, WYOMING.

DEPENDENT RESURVEY AND SUBDIVISION OF SECTIONS

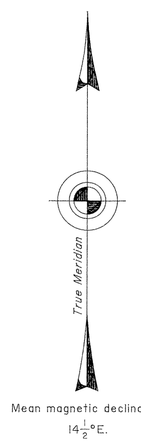

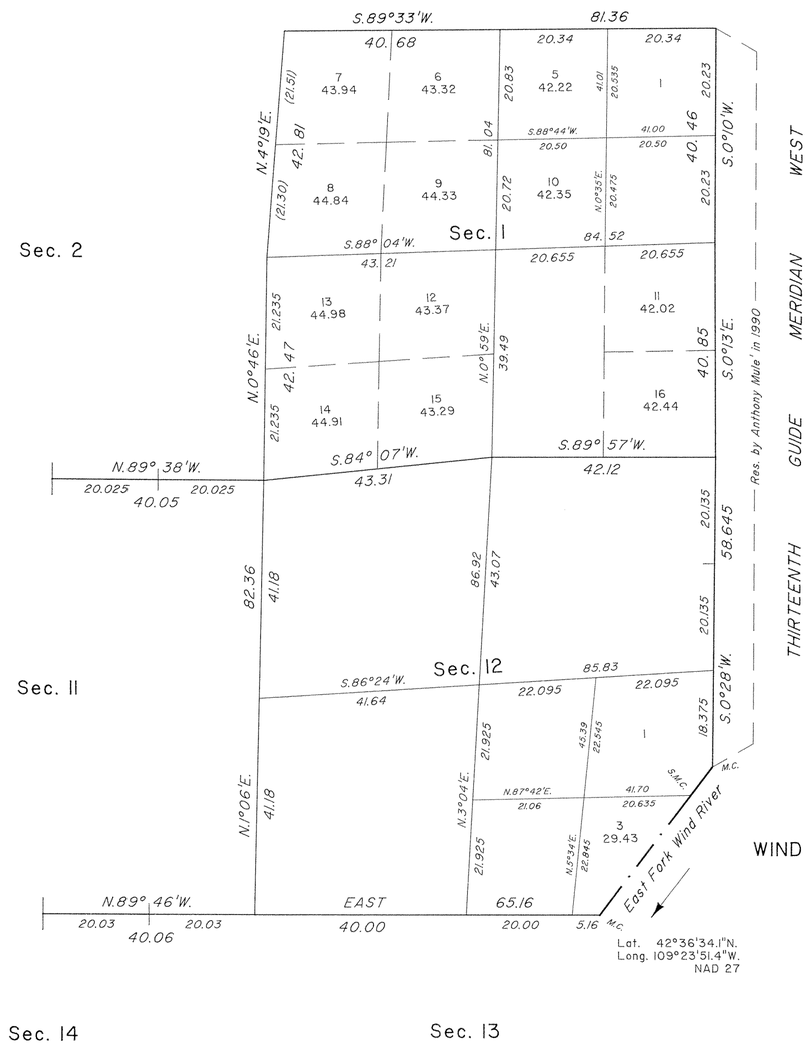

ADJUSTED MEANDERS - RIGHT BANK
EAST FORK WIND RIVER

M.C. Sec. 12 & 13 (upsteam)
N.36°53'E. 29.46
S.M.C. Sec. 12
N.36°53'E. 5.775
M.C. Secs. 7 and 12

WIND RIVER MERIDIAN

T. 7 N., R. 5 W.

A history of surveys is contained in the field notes.

This plat represents the dependent resurvey of portions of the north boundary and subdivisional lines, and the adjusted meander line of the right bank of the East Fork Wind River, designed to restore the corners in their true original locations according to the best available evidence, and the subdivision of sections 1 and 12, T. 42 N., R. 105 W., Sixth Principal Meridian, Wyoming.

Except as indicated hereon, the lottings and areas are as shown on the plat approved May 21, 1892.

Survey executed by Anthony Mule', Cadastral Surveyor, beginning August 14, 1990, and completed September 10, 1990, pursuant to Special Instructions dated August 2, 1990, for Group No. 542, Wyoming.

UNITED STATES DEPARTMENT OF THE INTERIOR
BUREAU OF LAND MANAGEMENT

Cheyenne, Wyoming March 4, 1993

This plat is strictly conformable to the approved field notes, and the survey, having been correctly executed in accordance with the requirements of law and the regulations of this Bureau, is hereby accepted.

For the Director

John P. Lee

Chief Cadastral Surveyor for Wyoming

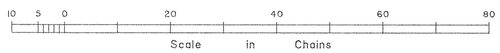

W.H.B.

OFFICIALLY FILED: April 15, 1993

2538 A

4376

Township No. 42 North Range No. 105 West of the 6th Principal Meridian

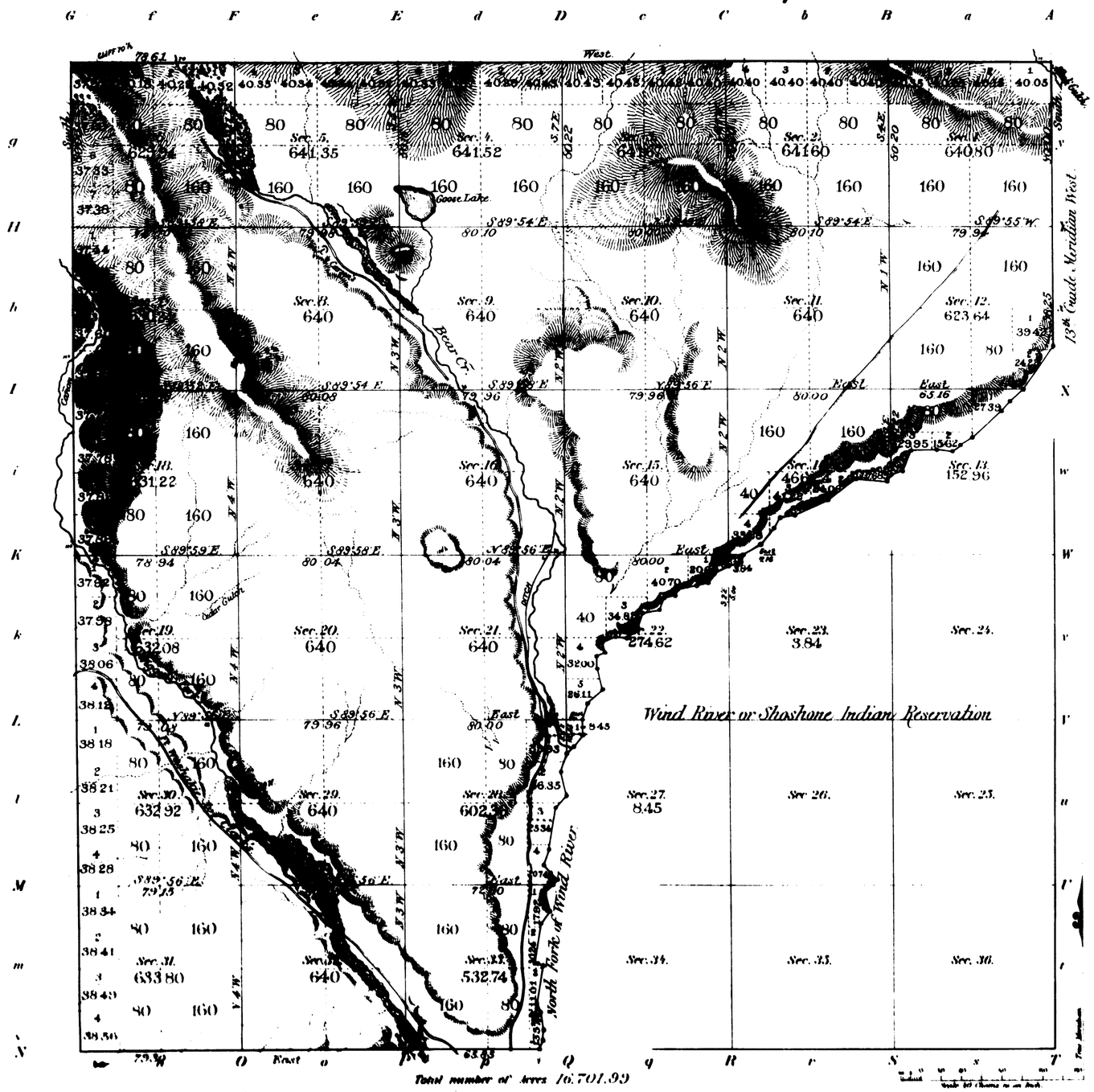

Meanders of								
Posts	Courses	Ch.s Lk.s	Posts	Courses	Ch.s Lk.s	Posts	Courses	Ch.s Lk.s

Subdivision lines at intermediate rates	4 mls	34 chs	41 lks
" " " minimum "	39	16	41
Meander " " intermediate "	2	60	50
Meander " " minimum "	3	71	20

Surveys Designated	By Whom Surveyed	Date of Contract	Amount of Surveys M	Ch.s	Lk.s	When Surveyed	Magnetic Declination
Township lines							
Subdivisions	Carpenter & Warner	April 1st 1891	43	50	82	Aug 7-10 1891	17 26 East
Meanders			6	52	00	Aug 27 "	

The above Map of Township No. 42 North of Range No. 105 West of the 6th Principal Meridian Wyoming is strictly conformable to the field notes of the survey thereof on file in this Office which have been examined and approved

Surveyor General's Office
Cheyenne, Wyo. May 2d 1892

[illegible]
Surv. Gen.

2538

42-105

EXTERIOR LINES

Scale 1 inch = 2 miles. Mag. Var. East.

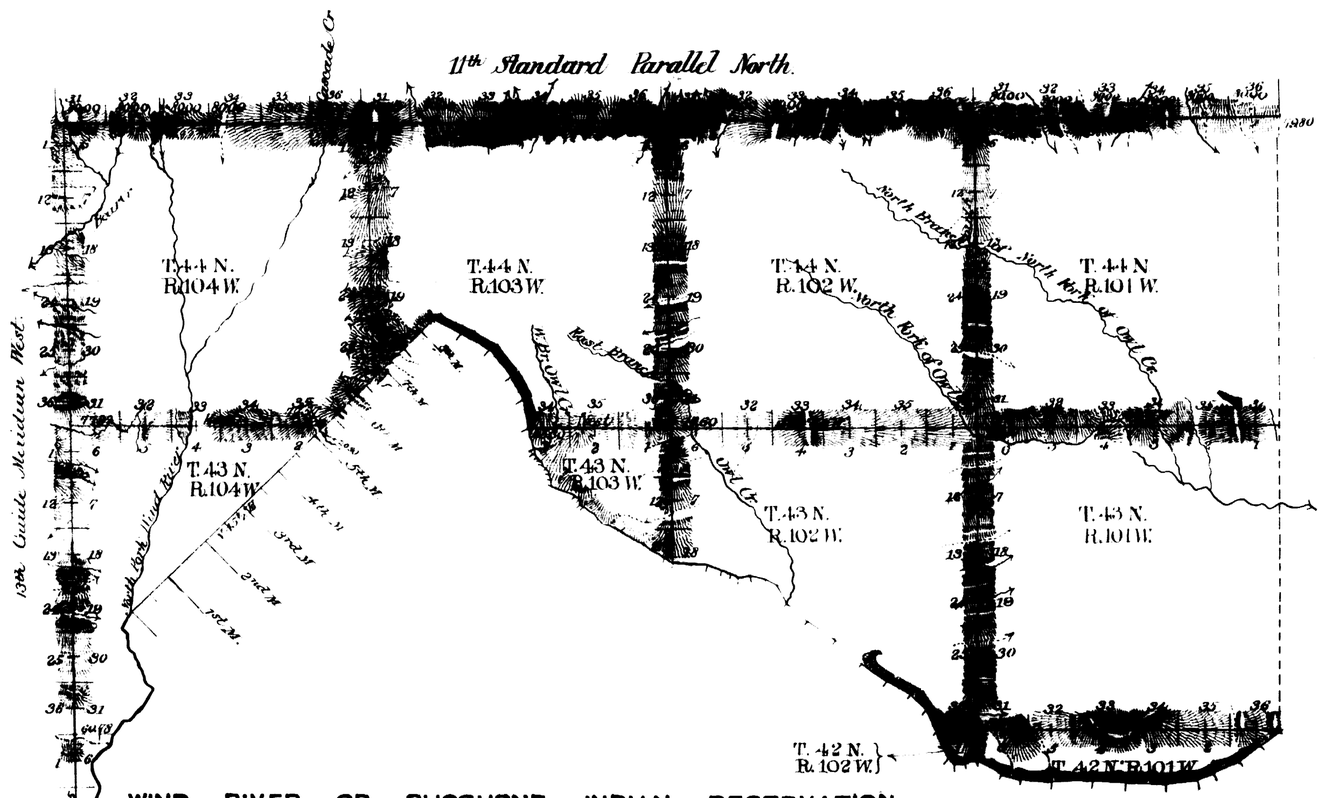

				M.	Chs.	Lks.
Connection lines at	intermediate	rates		0	24	20
Standard "	"	"	"	35	44	00
" "	"	minimum	"	2	03	25
Exterior "	"	intermediate	"	49	06	89
" "	"	minimum	"	4	10	18
Meander "	"	intermediate	"	4	36	70
" "	"	minimum	"	16	69	20
Boundary "	"	intermediate	"	3	02	20

Surveys Designated	By Whom Surveyed	Date of Contract	Amount of Surveys			Date of Survey	Magnetic Declin.
Connections	Carpenter & Warner	April 1 1891		24	20		
13th Guide Mer.	" "	" " "	13	52	25	July 24-25 1891	17°32' East
11th Stand. Par.	" "	" " "	24	00	00	July 19-23 1891	17°41' East
Exteriors	" "	" " "	53	17	07	Sept. 1-8 1891	17°30' "
Meanders	" "	" " "	21	25	90	Sept. 9-11 1891	17°30' "
Boundary	" "	" " "	3	02	20	Aug. 30 1891	17°35' "

2534

I hereby certify that the above diagram of the 13th Guide Meridian West in Townships 42, 43 and 44 North, the 11th Standard Parallel North in Ranges 101, 102, 103 and 104 West, the Exterior lines of Fractional Townships 42 North, Ranges 101, 102 and 104 West, Townships 43 North Range 101 West, Fractional Townships 43 North, Ranges 102, 103 and 104 West, Townships 44 North Ranges 101 and 102 West, Fractional Townships 44 North, Ranges 103 and 104 West; The Meander lines of Fractional Townships 42 North, Ranges 101 and 102 West; Fractional Townships 43 North Ranges 102 and 103 West, Fractional Township 44 North, Range 103 West; and the South West Boundary line of Fractional Township 44 North, Range 103 West, and the South East Boundary of Fractional Township 44 North, Range 104 West of the 6th Principal Meridian Wyoming, is strictly conformable to the field notes of the survey thereof which have been examined and approved.

Wm. H. Richards
Surveyor General

Surveyor General's Office
Cheyenne Wyo. May 21st 1892

31 4373 21

EXTERIOR LINES.

Scale 1 = 2 miles. Magnetic Variation East.

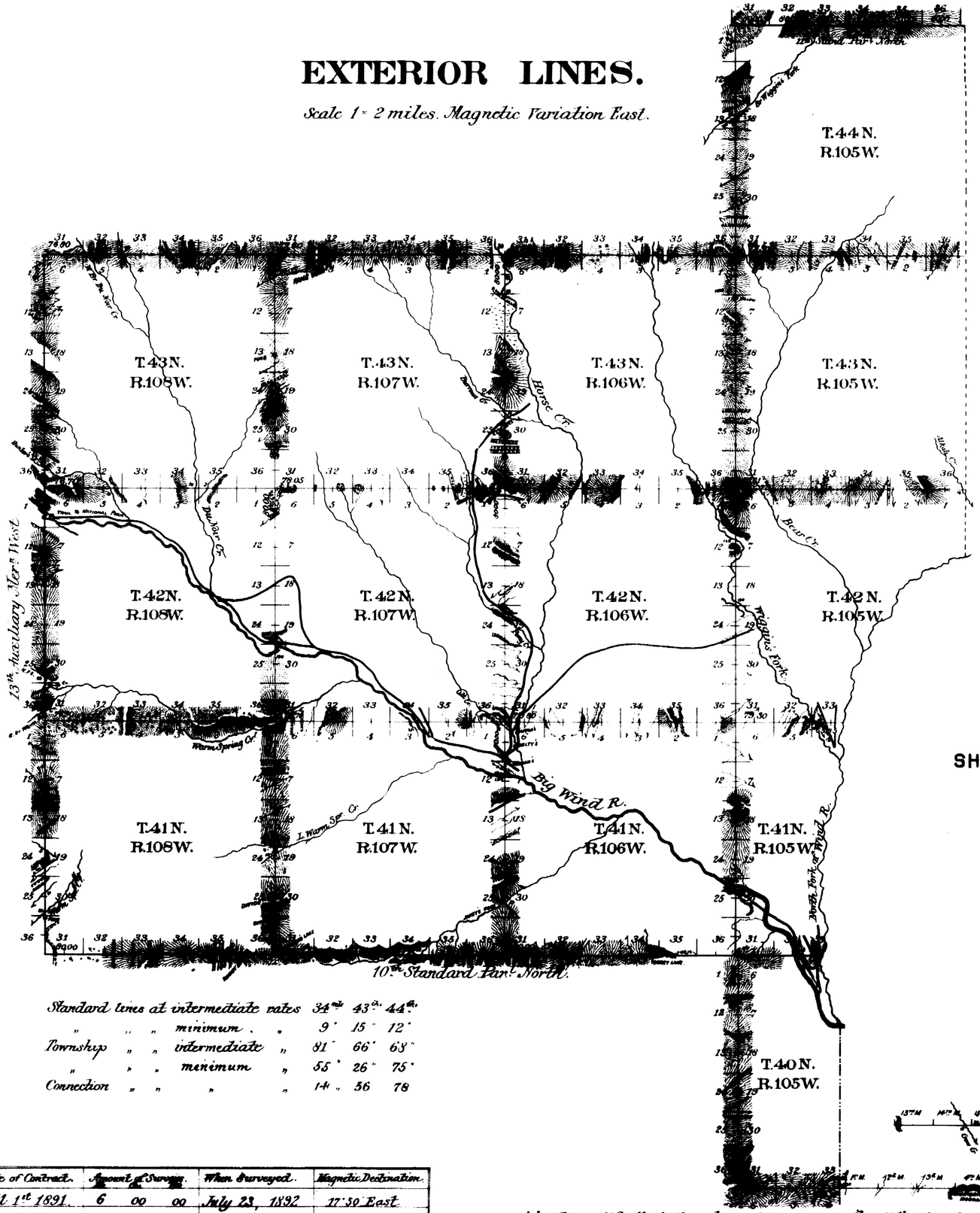

WIND RIVER
OR
SHOSHONE INDIAN
RESERVATION.

Standard lines at intermediate rates	34 mls	43 ch.	44 ch.
" " " minimum "	9 "	15 "	12 "
Township " " intermediate "	81 "	66 "	68 "
" " " minimum "	55 "	26 "	75 "
Connection " " " "	14 "	56	78

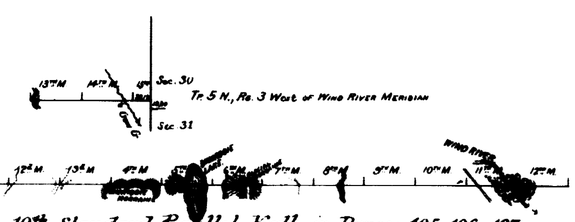

Surveys Designated	By Whom Surveyed.	Date of Contract.	Amount of Surveys.			When Surveyed.	Magnetic Declination.
11th Stand. Par. N.	Carpenter & Warner	April 1st 1891.	6	00	00	July 23, 1892	17°50' East
10th Stand. Par. N.	" " "	" " "	19	58	58	July 29-31st, 1892	17°30' "
13th Aux. Mer. W.	" " "	" " "	18	00	00	August 1-3, 1892	18°06' "
Township lines	" " "	" " "	137	13	43	July 26-Aug 21, 1892	17°26' "
Connection lines	" " "	" " "	14	60	38	August. 10, "	17°40' "

I hereby certify that the above diagram of the 10th Standard Parallel North in Ranges 105, 106, 107 and 108 West; the 11th Standard Parallel North in Range 105 West; the 13th Auxiliary Meridian West in Townships 41, 42 and 43 North and the Exterior lines of Townships 43 and 44 North Range 105 West, Townships 41 42 and 43 North, Ranges 106, 107 and 108 West and fractional Townships 40, 41 and 42 North, Range 105 West of the 6th Principal Meridian, Wyoming, is strictly conformable to the field notes of survey thereof on file in this office, which have been examined and approved.

U.S. Surveyor General's Office,
Cheyenne, Wyoming. May 21st 1892

Wm. A. Richards
U.S. Surveyor General.

2535

TOWNSHIP EXTERIORS.

Scale 1 inch = 160 chains

This Plat
of
a part of the 12th Standard Parallel North through R.106W,
and parts of the North and West boundaries of T49N, R.105W,
the Resurvey of
the 13th Guide Meridian West through Tps 49, 50, 51 and 52 N.,
west of the 6th Principal Meridian,
Wyoming,
is strictly conformable to the Field notes of the survey thereof
by
William M. Gilcrest, U.S.D.S.,
under his
Contract No 292,
dated June 29, 1904,
which have been examined, approved and filed in this office
U.S. Surv Gen'ls Office,
Cheyenne, Wyoming,
March 23, 1905

Nathan Harris
U.S. Surv Gen'l



Table of Mileage.

Surveys Designated	Amount Mls.	Chs.	Lks.	When Surveyed.
Standard lines resur.	24	29	37	Apr. 18-June 12, 1904
Standard lines	2	00	00	May 18, 1904
Township lines	3	40	00	May 11-16, 1904
Connections		5	00	June 12, 1904

Duplicate plat forwarded Apr. 10, 1905
Survey accepted by the Hon. Commissioner
in his letter "E", dated Apr. 3, 1905

48