4382

Township No. 42 North Range No. 106 West of the 6th Principal Meridian

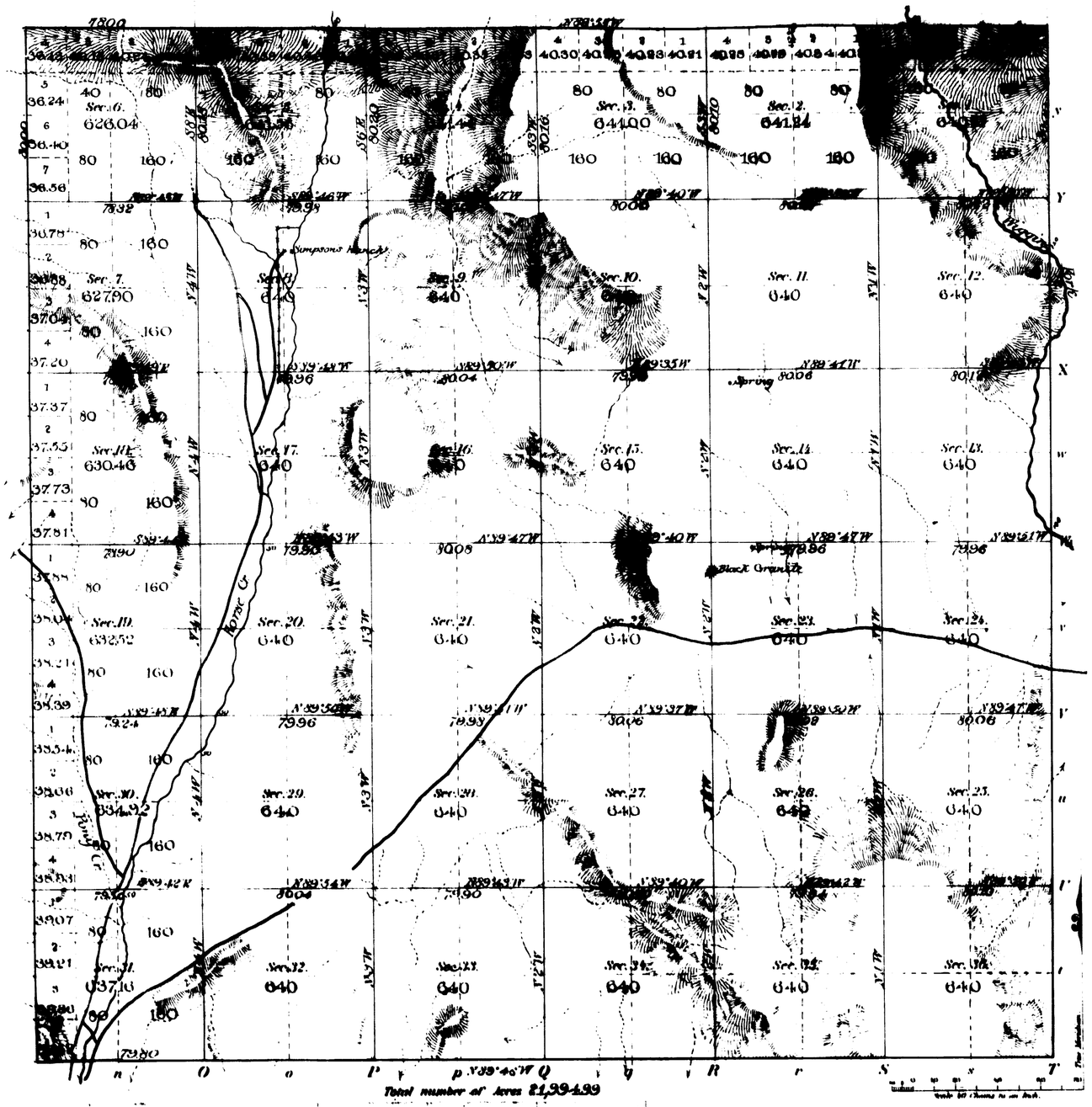

Meanders of								
Posts	Courses	Ch.s Lk.s	Posts	Courses	Ch.s Lk.s	Posts	Courses	Ch.s Lk.s

Subdivision lines at intermediate rates 2nd 14th 35th
" " " minimum " 57 61 55

Surveys Designated	By Whom Surveyed	Date of Contract	Amount of Surveys M	Ch.s	Lk.s	When Surveyed	Magnetic Declination
Township lines							
Subdivisions	Carpenter & Warner	April 21, 1891	59	75	90	Aug 13 18 1891	17 26 East

The above Map of Township No. 42 North of Range No. 106 West of the 6th Principal Meridian Wyoming is strictly conformable to the field notes of the survey thereof on file in this Office, which have been examined and approved.

Surveyor General's Office
Cheyenne Wyo. May 21st 1892

Wm. H. Richard
Surv. Genl.

2541

42-106

31

4323

21

EXTERIOR LINES.

Scale 1 - 2 miles. Magnetic Variation East.

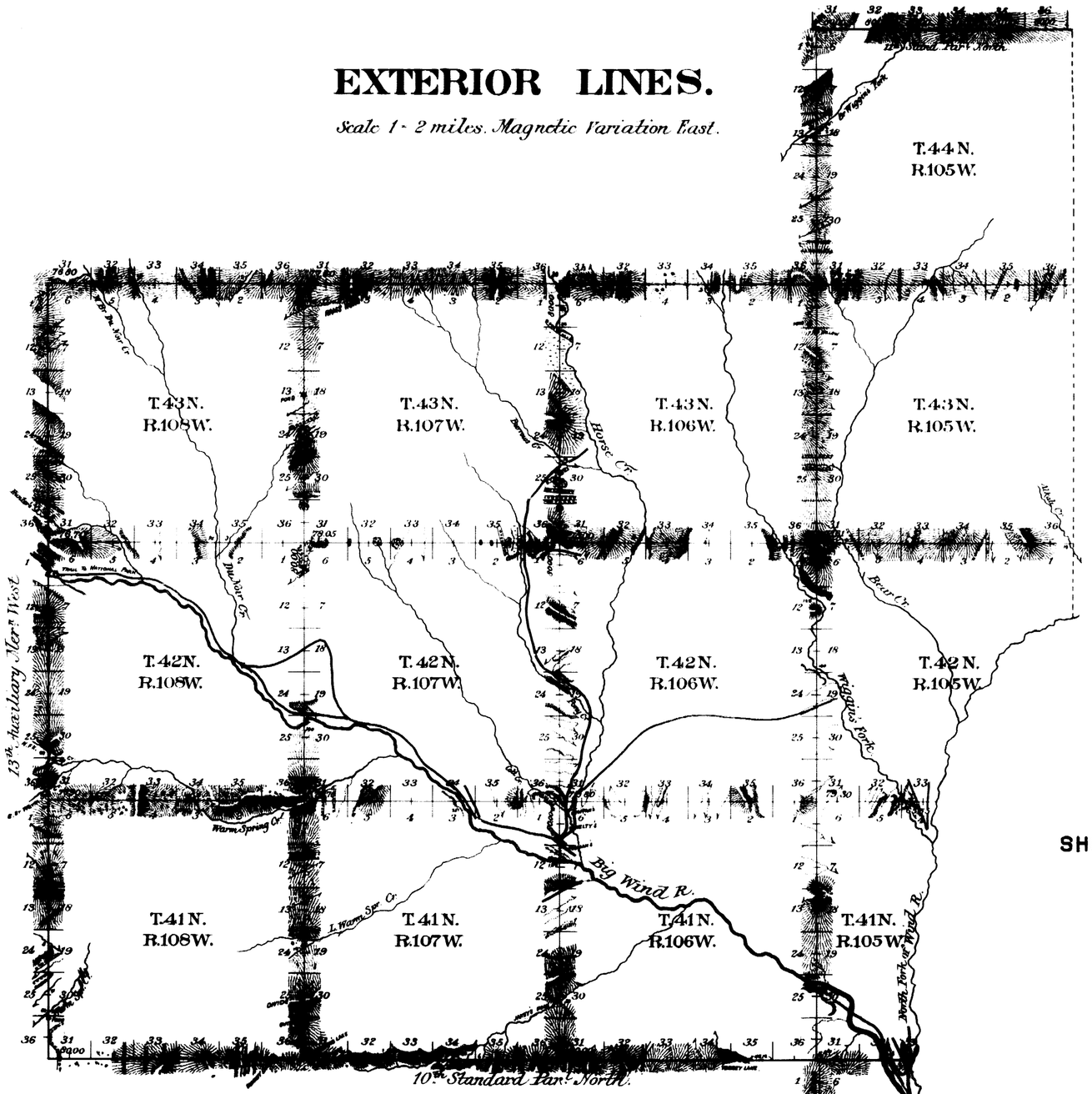

WIND RIVER

OR

SHOSHONE INDIAN

RESERVATION.

Standard lines at intermediate rates	34mls	43ch.	44ch.
" " " minimum "	9 "	15 "	12 "
Township " " intermediate "	81 "	66 "	68 "
" " " minimum "	55 "	26 "	75 "
Connection " " " "	14 "	56	78

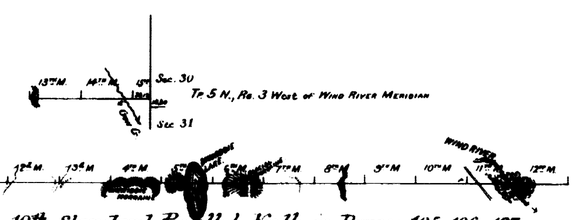

Surveys Designated.	By Whom Surveyed.	Date of Contract.	Amount of Surveys.			When Surveyed.	Magnetic Declination.
11th Stand. Par. N.	Carpenter & Warner.	April 1st 1891.	6	00	00	July 23, 1892	17°30' East
10th Stand. Par. N.	" " "	" " "	19	58	58	July 29th 31st, 1892	17°30' "
13th Aux. Mer. W.	" " "	" " "	18	00	00	August 1-3, 1892	18°06' "
Township Lines	" " "	" " "	137	13	43	July 26 Aug 21, 1892	17°26' "
Connection Lines	" " "	" " "	14	60	38	August. 10, "	17°40' "

2535

I hereby certify that the above diagram of the 10th Standard Parallel North in Ranges 105, 106, 107 and 108 West; the 11th Standard Parallel North in Range 105 West; the 13th Auxiliary Meridian West in Townships 41, 42 and 43 North and the Exterior lines of Townships 43 and 44 North Range 105 West, Townships 41 42 and 43 North, Ranges 106, 107 and 108 West and fractional Townships 40, 41 and 42 North, Range 105 West of the 6th Principal Meridian, Wyoming, is strictly conformable to the field notes of survey thereof on file in this office, which have been examined and approved.

U.S. Surveyor General's Office,
Cheyenne, Wyoming. May 21st 1892

Wm A. Richards
U.S. Surveyor General.