7843 Click Here for Field Notes

ORIGINAL

TOWNSHIP 42 NORTH, RANGE 108 WEST, OF THE SIXTH PRINCIPAL MERIDIAN, WYOMING.

DEPENDENT RESURVEY AND SUBDIVISION OF SECTIONS

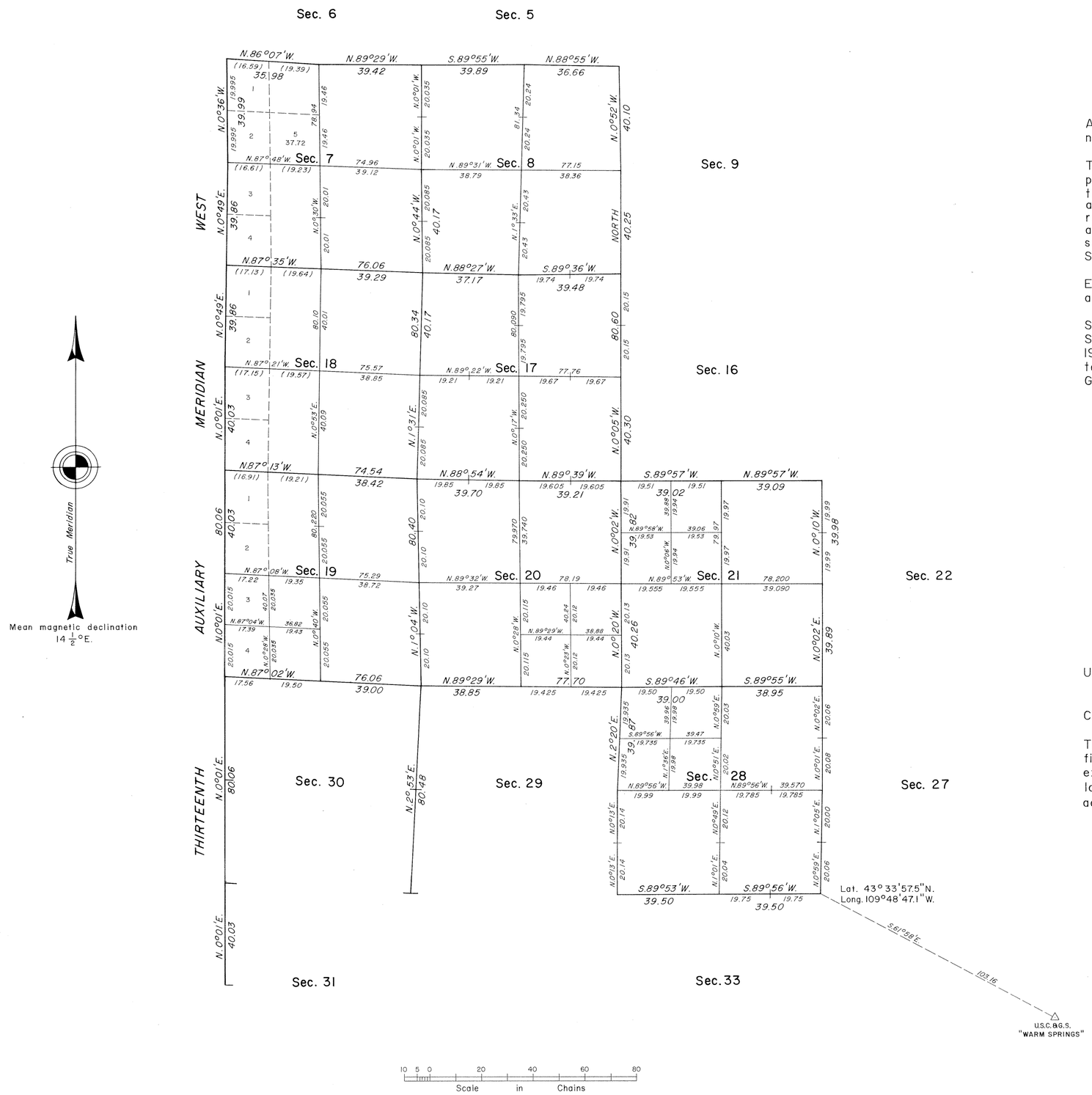

A history of surveys is contained in the field notes.

This plat represents the dependent resurvey of a portion of the Thirteenth Auxiliary Meridian West, through T. 42 N., between Rs. 108 and 109 W., and a portion of the subdivisional lines designed to restore the corners in their true original locations according to the best available evidence, and the subdivision of certain sections, T. 42 N., R. 108 W., Sixth Principal Meridian, Wyoming.

Except as indicated hereon, the lottings and areas are as shown on the plat approved May 21, 1892.

Survey executed by William H. Herbst, Supervisory Cadastral Surveyor, beginning July 30, 1983, and completed September 15, 1983, pursuant to Special Instructions dated May 18, 1983, for Group No. 447, Wyoming.

UNITED STATES DEPARTMENT OF THE INTERIOR
BUREAU OF LAND MANAGEMENT

Cheyenne, Wyoming June 22, 1988

This plat is strictly conformable to the approved field notes, and the survey, having been correctly executed in accordance with the requirements of law and the regulations of this Bureau, is hereby accepted.

For the Director

Richard L. Oakes

Chief Cadastral Surveyor for Wyoming

W.H.B.

RSA

2548 B

7325

ORIGINAL

TOWNSHIP 42 NORTH, RANGE 108 WEST OF THE SIXTH PRINCIPAL MERIDIAN, WYOMING.

DEPENDENT RESURVEY AND SUBDIVISION OF SECTIONS 15 AND 25

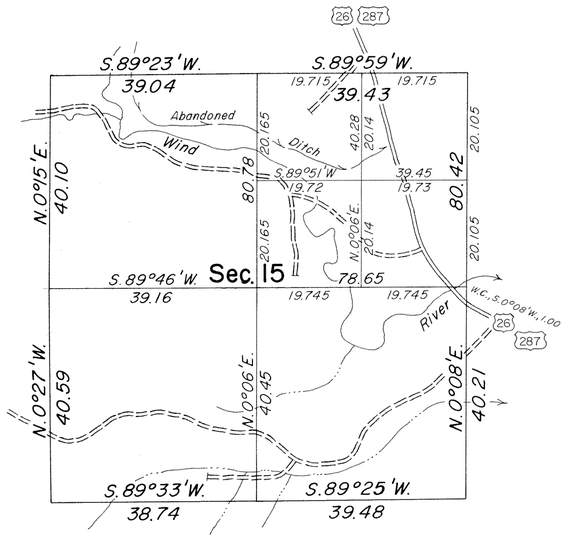

A history of surveys is contained in the field notes.

This plat represents the dependent resurvey of a portion of the subdivisional lines designed to restore the corners in their true original locations according to the best available evidence and a survey of the subdivision of sections 15 and 25, Township 42 North, Range 108 West, Sixth Principal Meridian, Wyoming.

The areas are as shown on the plat approved May 21, 1892.

This survey was executed by Dennis D. Bland, Supervisory Cadastral Surveyor, August 30 to September 14, 1973, pursuant to Special Instructions dated July 31, 1973, for Group No. 355, Wyoming.

UNITED STATES DEPARTMENT OF THE INTERIOR
BUREAU OF LAND MANAGEMENT
Washington, D.C. April 18, 1977

This plat is strictly conformable to the approved field notes, and the survey, having been correctly executed in accordance with the requirements of law and the regulations of this Bureau, is hereby accepted.

For the Director

Bernard W. Hodges
Chief, Division of Cadastral Survey

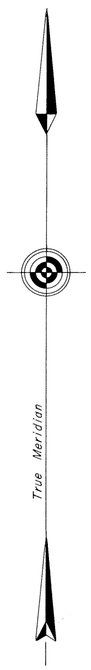

Mean Magnetic Declination
17° E.

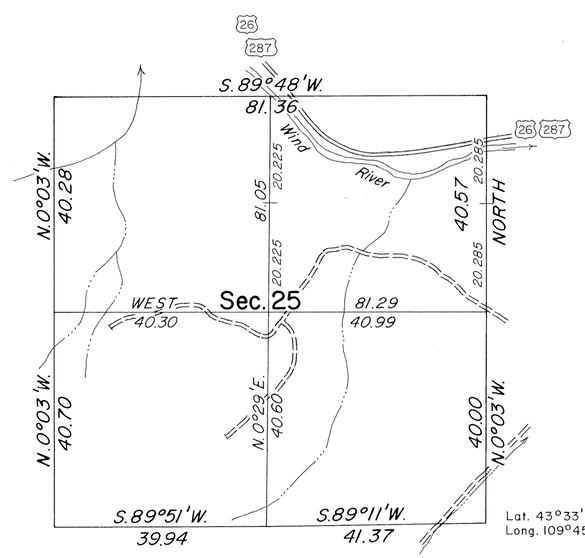

Lat. 43°33'58" N.
Long. 109°45'12" W.

0 5 10 20 40 80
SCALE IN CHAINS

W.H.B.

2548A

LDG

4392

Township No. 42 North Range No. 108 West of the 6th Principal Meridian

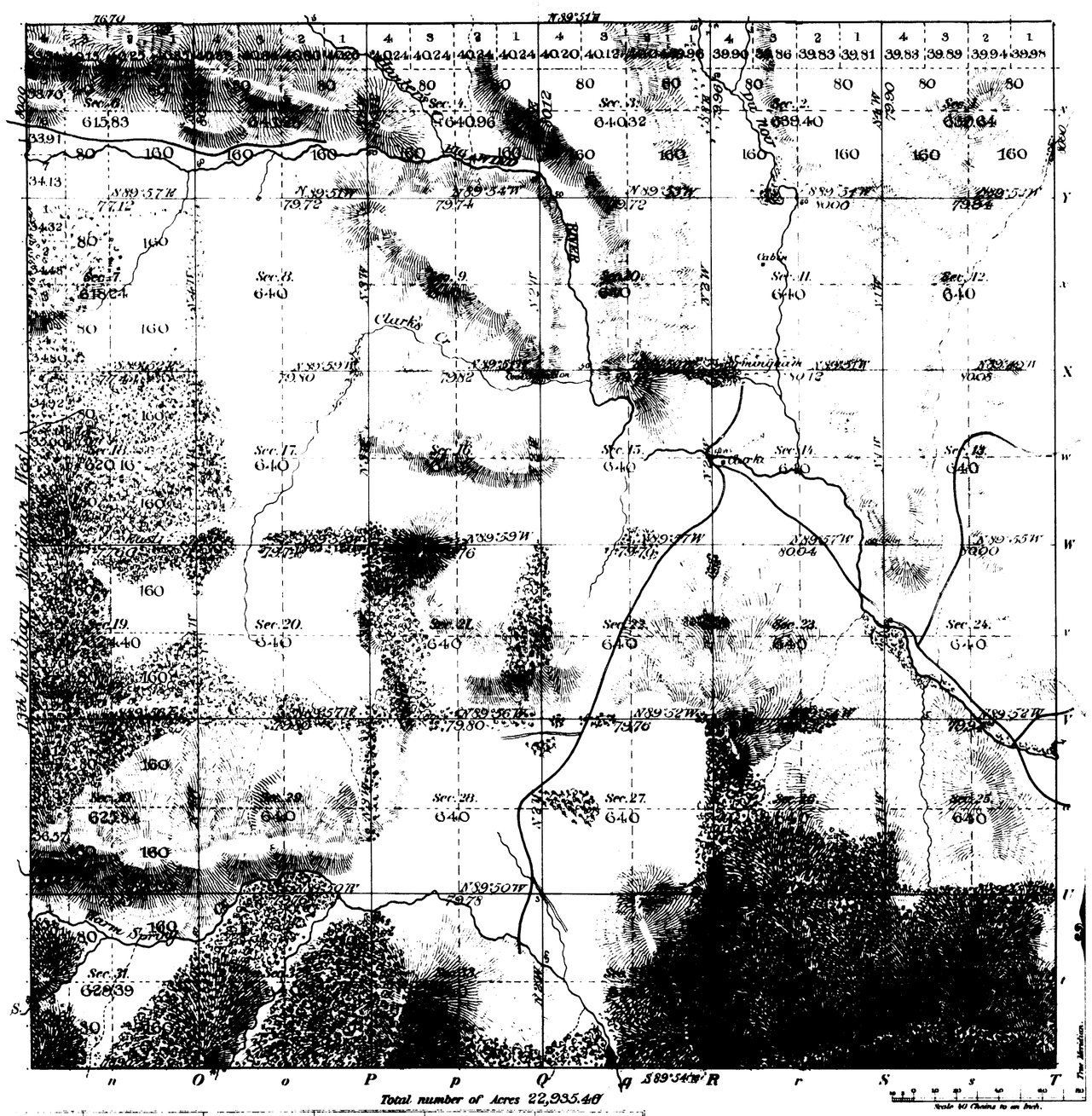

Total number of Acres 22,935.46

Surveys Designated	By Whom Surveyed	Date of Contract	Amount of Surveys M.	Ch.s	Lk.s	When Surveyed	Magnetic Declinn
Township lines Subdivisions	Carpenter & Warner	April 1, 1891	59	65	72	Sept. 7-12, 1891	17°35' East

The above Map of Township No. 42 North of Range No. 108 West of the 6th Principal Meridian, Wyoming, is strictly conformable to the field notes of the survey thereof on file in this Office, which have been examined and approved.

Surveyor General's Office
Cheyenne, Wyo. May 21st 1892

Wm. H. Richards
Sur. Gen.

2548

42 - 108

31 4373 21

EXTERIOR LINES.

Scale 1 - 2 miles. Magnetic Variation East.

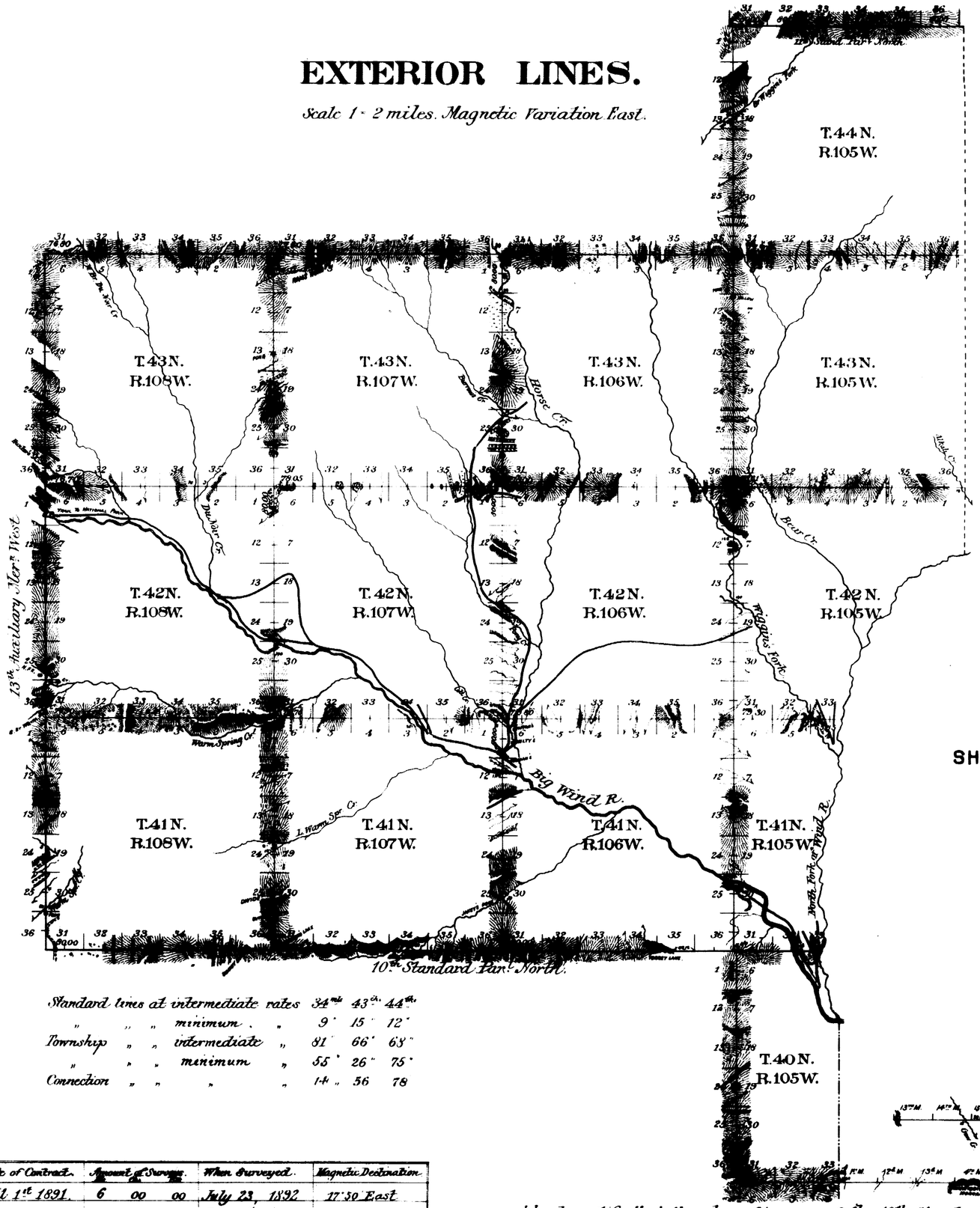

WIND RIVER
OR
SHOSHONE INDIAN
RESERVATION.

Standard lines at intermediate rates			34mls	43ch.	44th.
"	" "	minimum	"	9"	15"	12"
Township	" "	intermediate	"	81"	66"	68"
"	" "	minimum	"	55"	26"	75"
Connection	" "	"	"	14 "	56	78

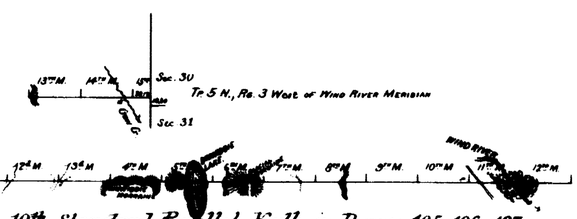

Surveys Designated	By Whom Surveyed.	Date of Contract.	Amount of Surveys.			When Surveyed.	Magnetic Declination.
11th Stand. Par. N.	Carpenter & Warner	April 1st 1891.	6	00	00	July 23, 1892	17°50' East
10th Stand. Par. N.	" " "	" " "	19	58	58	July 29th-31st, 1892	17°30 "
13th Aux. Mer. W.	" " "	" " "	18	00	00	August 1-3, 1892	18°06' "
Township lines	" " "	" " "	137	13	43	July 26-Aug. 21, 1892	17°26' "
Connection lines	" " "	" " "	14	60	38	August. 10, "	17°40' "

2535

I hereby certify that the above diagram of the 10th Standard Parallel North in Ranges 105, 106, 107 and 108 West; the 11th Standard Parallel North in Range 105 West; the 13th Auxiliary Meridian West in Townships 41, 42 and 43 North and the Exterior lines of Townships 43 and 44 North, Range 105 West, Townships 41 42 and 43 North, Ranges 106, 107 and 108 West and fractional Townships 40, 41 and 42 North, Range 105 West of the 6th Principal Meridian, Wyoming, is strictly conformable to the field notes of survey thereof on file in this office, which have been examined and approved.

U.S. Surveyor General's Office,
Cheyenne, Wyoming. May 21st 1892

Wm. A. Richards
U.S. Surveyor General.