31 accession no 4510

94

TOWNSHIP No 42 NORTH, RANGE No 109 WEST of the 6th Principal MERIDIAN.

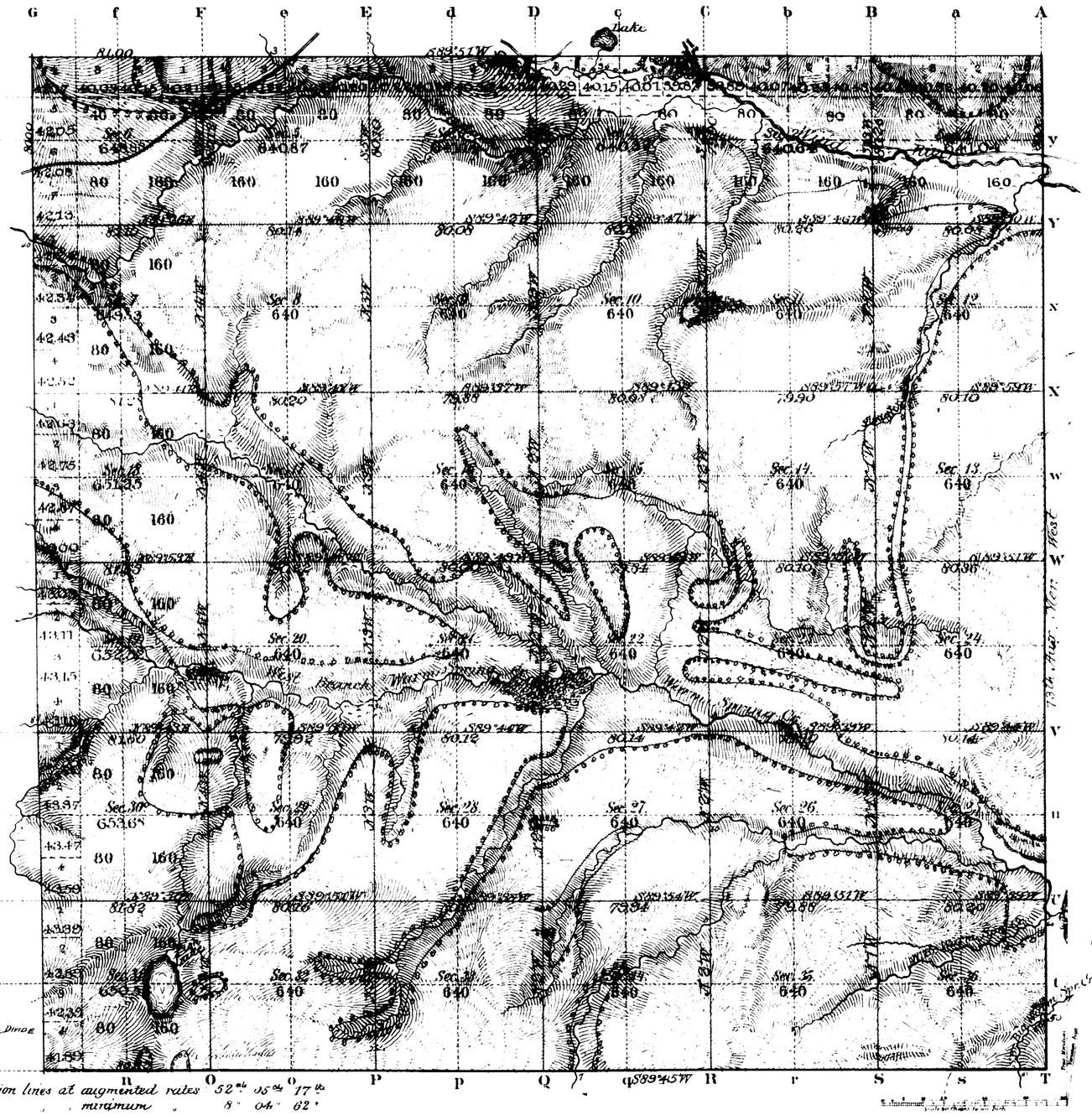

Subdivision lines at augmented rates 52 ch 05 lk 17 lk
" " minimum " 8 " 04 " 62 "

Total number of Acres 23,110.43

Surveys Designated	By Whom Surveyed	Date of Contract	Amount of Surveys Mls Chs Lks	When Surveyed	Magnetic Declination
Township lines Subdivisions Connections	Carpenter & Warner	Jan. 23. 1892	60 09 79	Aug. 21-29-92	17° 55 E

The above Map of Township No 42 North Range No 109 West of the Sixth Principal Meridian Wyoming ~~Territory~~ is strictly conformable to the field notes of the survey thereof on file in this Office which have been examined and approved

Surveyor General's Office Wm A. Richards Sur. Gen.l

Cheyenne, Wyoming
January 24th 1893

2611

A GAST & CO - ST LOUIS & N Y

42-109

4502

31

88

EXTERIOR LINES.

Scale, 2 miles 1 inch Mag Var East

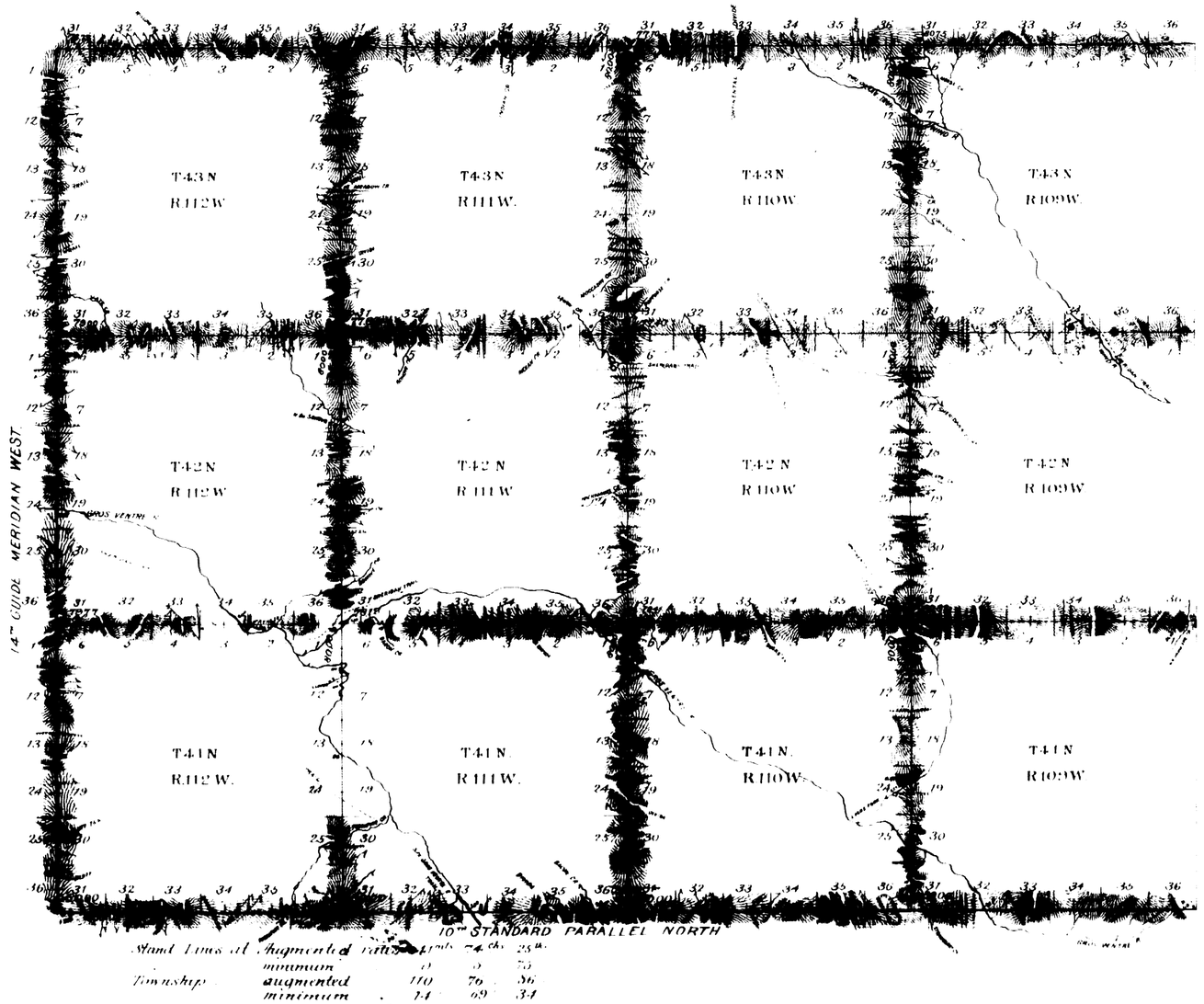

Stand Lines at Augmented rate		41 mls	74 chs	25 lks
	minimum	0	5	75
Township	augmented	110	76	86
	minimum	14	69	34

Surveys Designated	By Whom Surveyed	Date of Contract	Amount of Surveys			When Surveyed	Magnetic Declination
10th Stand Par N	Carpenter & Warner	Jan 23, 1892	24	00	00	June 30-July 5, 1892	18°05' East
14th Guide M W	"		18	00	00	July 9-11, 1892	18°05' "
Exterior lines			125	66	20	Aug 13 Sep 26	17°57' "

I hereby certify that the above diagram of the Exterior lines of Townships 41, 42 and 43 North, Ranges 109, 110, 111 and 112 West of the 6th Principal Meridian, Wyoming, is strictly conformable to the field notes of survey thereof on file in this office, which have been examined and approved.

U.S. Surveyor Generals Office
Cheyenne, Wyoming, January 24th 1893

Wm. A. Richards
U.S. Surveyor General.

2603

31 4373 21

EXTERIOR LINES.

Scale 1 = 2 miles. Magnetic Variation East.

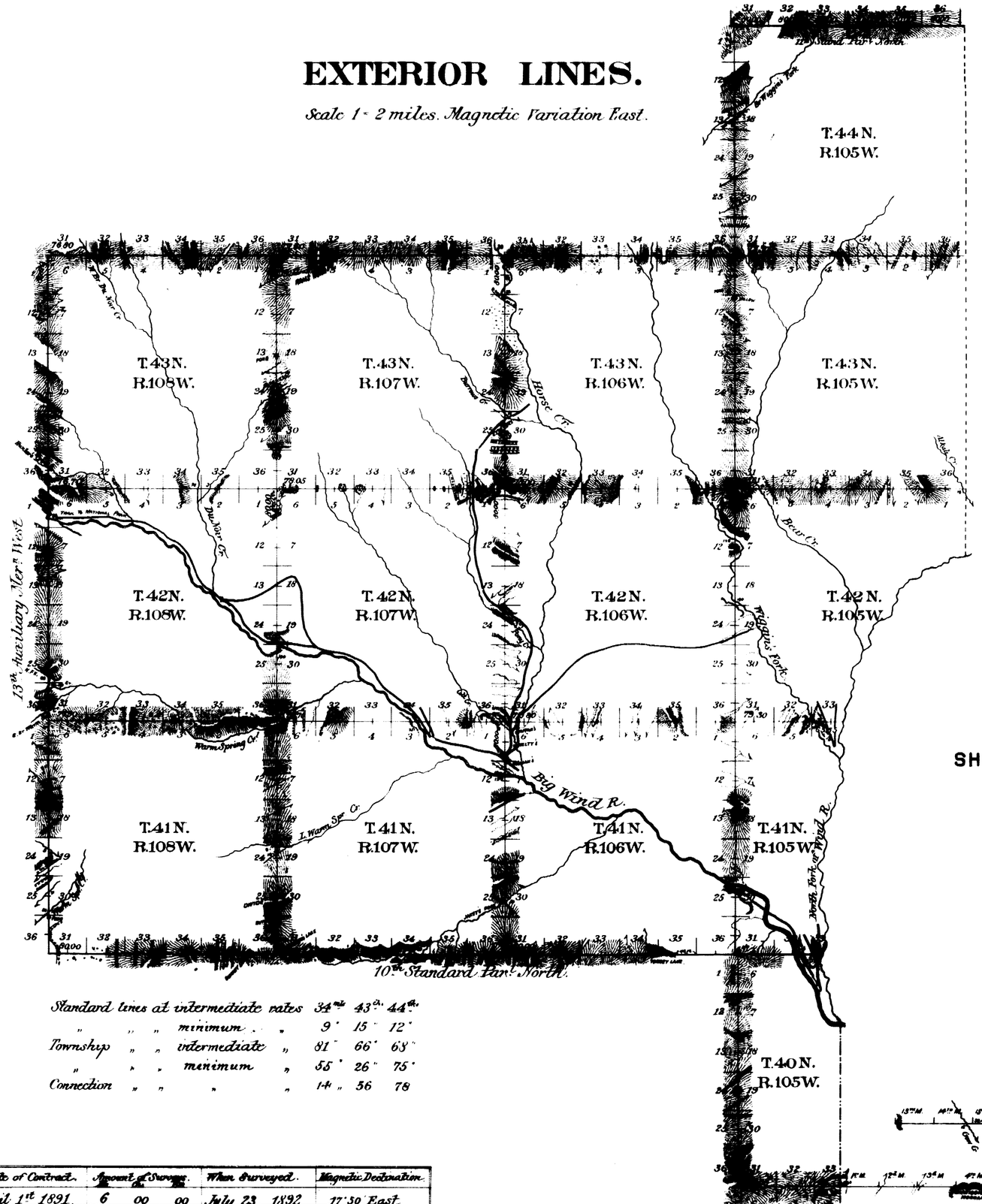

WIND RIVER
OR
SHOSHONE INDIAN
RESERVATION.

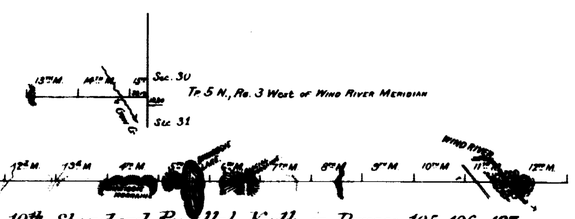

Standard lines at intermediate rates			34mls	43ch	44th		
" " " minimum	"		9 "	15 "	12 "		
Township " " intermediate	"		81 "	66 "	68 "		
" " " minimum	"		55 "	26 "	75 "		
Connection " " "	"		14 "	56	78		

Surveys Designated	By Whom Surveyed	Date of Contract	Amount of Surveys			When Surveyed	Magnetic Declination
11th Stand. Par. N.	Carpenter & Warner	April 1st 1891	6	00	00	July 23, 1892	17°50' East
10th Stand. Par. N.	" " "	" " "	19	58	58	July 29-31st, 1892	17°30 "
13th Aux. Mer. W.	" " "	" " "	18	00	00	August 1-3, 1892	18°06' "
Township lines	" " "	" " "	137	13	43	July 26-Aug. 21, 1892	17°26' "
Connection lines	" " "	" " "	14	60	38	August. 10, "	17°40' "

2535

I hereby certify that the above diagram of the 10th Standard Parallel North in Ranges 105, 106, 107 and 108 West; the 11th Standard Parallel North in Range 105 West; the 13th Auxiliary Meridian West in Townships 41, 42 and 43 North and the Exterior lines of Townships 43 and 44 North Range 105 West, Townships 41 42 and 43 North, Ranges 106, 107 and 108 West and fractional Townships 40, 41 and 42 North, Range 105 West of the 6th Principal Meridian, Wyoming, is strictly conformable to the field notes of survey thereof on file in this office, which have been examined and approved.

U.S. Surveyor General's Office,
Cheyenne, Wyoming. May 21st 1892

Wm. A. Richards
U.S. Surveyor General