4378

Fractional Township No. 43 North, Range No. 105 West of the 6th Principal Meridian



Total number of Acres 18192.37

Surveys Designated	By Whom Surveyed	Date of Contract No.	Amount of Surveys M	Ch.	Lk.	When Surveyed
Resurvey S. E. and W. Township lines	Augustus L. Coleman	270. May 16, 1898	12	13	25	June 30 - July 8, '98
Subdivisions	" "	" " "	44	40	68	July 4-20, 1898
Connections	" "	" " "		49	27	" " "
RETRACING North Boundary	" "	" " "	1	71	45	" 11 22, "
RETRACING Subdivision Lines	" "	" " "	5	09	65	" 5 8, "
Township "	Carpenter & Warner	241. April 1, 1891	23	75	91	July 25 - Aug 10, 1891
Subdivision "	" "	" " "	16	00	28	August 11, 1891

I.B.M. Computer
F.H.A. Topog. and Lettering

The above Map of Fractional Township No. 43 North of Range No. 105 West of the 6th Principal Meridian, Wyoming is strictly conformable to the field notes of the survey thereof on file in this Office, which have been examined and approved.

Surveyor General's Office
Cheyenne, Wyo. Jan. 6, 1900

Alpheus C. Hanson
Sur. Gen.

MAR 15 1900

43-105

4377

Township No. 43 North Range No. 105 West of the 6th Principal Meridian

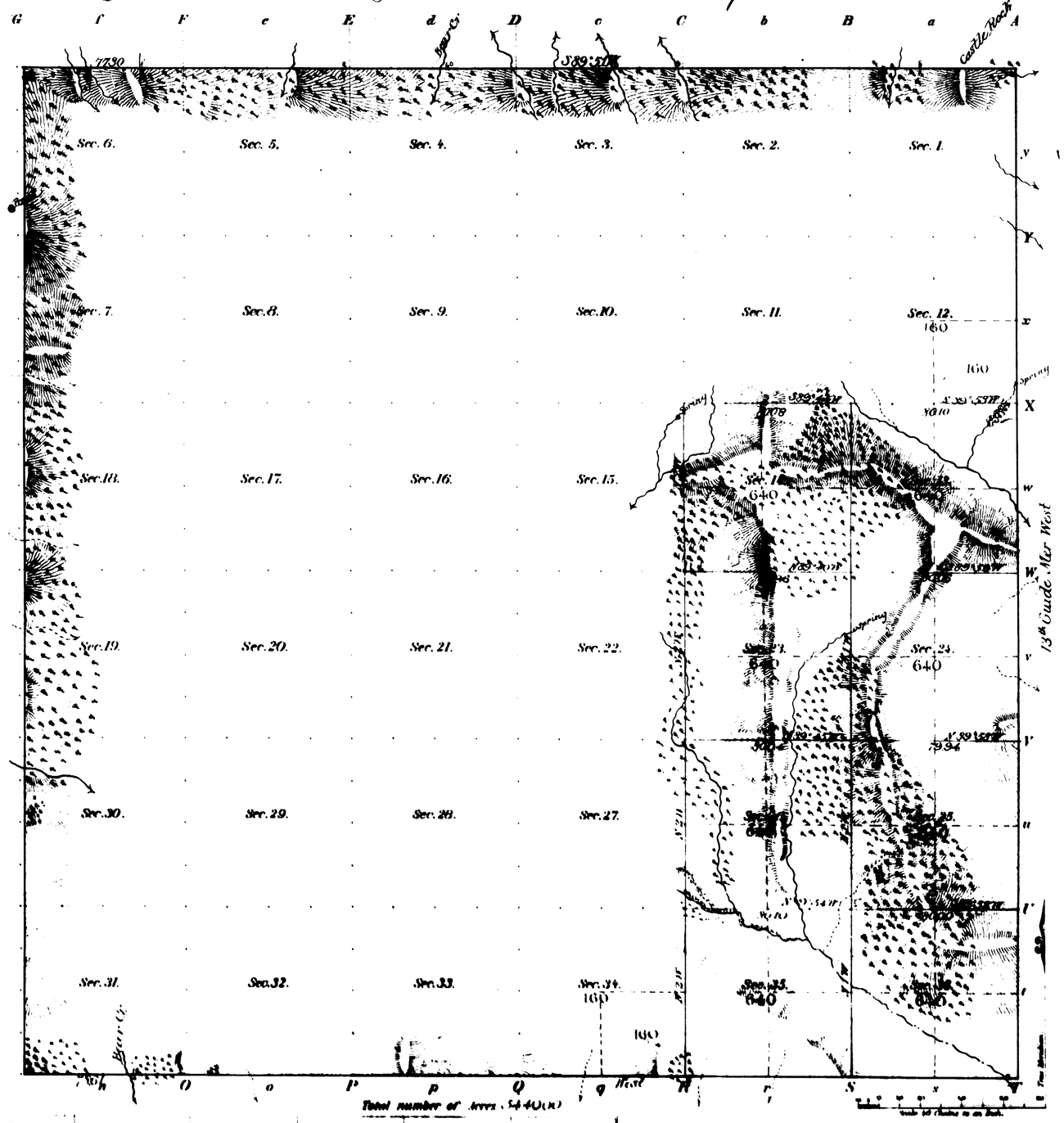

Meanders of								
Posts	Courses	Ch.s Lk.s	Posts	Courses	Ch.s Lk.s	Posts	Courses	Ch.s Lk.s

Subdivision lines at intermediate rates 6 mls 68 ch 30 lks
" " " minimum " 9 " 11 " 93 "

Surveys Designated	By Whom Surveyed	Date of Contract	Amount of Surveys M	Ch.s	Lk.s	When Surveyed	Magnetic Declination
Township lines							
Subdivisions	Carpenter & Warner	April 1, 1891	16	00	28	Aug 11, 1891	17° 25' East

The above Map of Township No. 43 North of Range No. 105 West of the 6th Principal Meridian Wyoming is strictly conformable to the field notes of the survey thereof on file in this Office, which have been examined and approved.

Surveyor General's Office
Cheyenne Wyo. May 21st 1892.

Sur. Gen.

2539

43-105

34

Indexed

4722

1

TOWNSHIP EXTERIORS

Scale: 1 Inch ≈ 2 Miles.

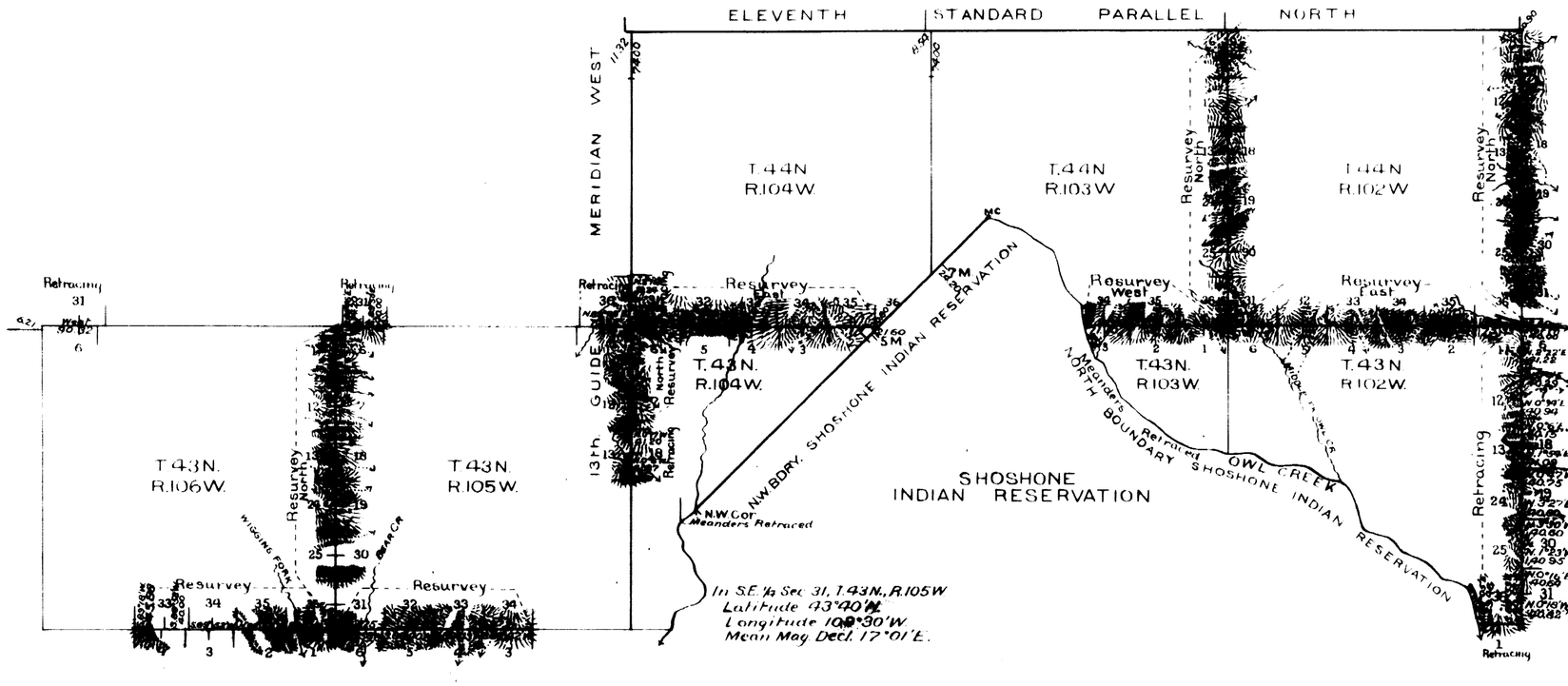

This Plat showing the resurvey of The South and West Boundaries of T.44N., R.102W.; The South and West Boundaries of T.44N., R.103W.; The South Boundary of T.44N., R.104W.; The West Boundary of T.43N., R.104W.; The South and West Boundaries of T.43N., R.105W. and The South Boundary of T.43N., R.106W. and the retracing of The South and East Boundaries of T.43N., R.102W., and a part of The West Boundary of T.44N., R.104W.; " " " " T.43N., R.104W.; " North " " T.43N., R.105W. and The North Boundary of T.43N., R.106W. of the Sixth Principal Meridian WYOMING, is strictly conformable to the field notes of the resurvey and retracement thereof by Augustus L. Coleman U.S. Dep. Surv., under his Contract No. 270 dated May 16, 1898 which have been examined, approved and filed in this office.

U.S. Surv. Gen'ls. Office
Cheyenne, Wyoming,
January 6, 1900.

Alpheus P. Hansen
U.S. Surv. Genl.

Table of Mileage

Lines Designated	Amount Mls.	Chs.	Lks.	When Surveyed
Standard lines resurveyed	2	2	50	July 8, 1898
" " retraced	2	1	63	August 10, 1898
Township " resurveyed	39	68	03	June 30-Sept. 22, 1898
" " retraced	10	6	27	July 22-Sept. 15, "
Standard connections		1	24	July 8, 1898
Township "		55	53	June 30-Sept. 30, 1898

Filed
[illegible] Feb. 10 1900

2798

IBM.

EXTERIOR LINES

Scale 1 inch = 2 miles : Mag. Var. East.

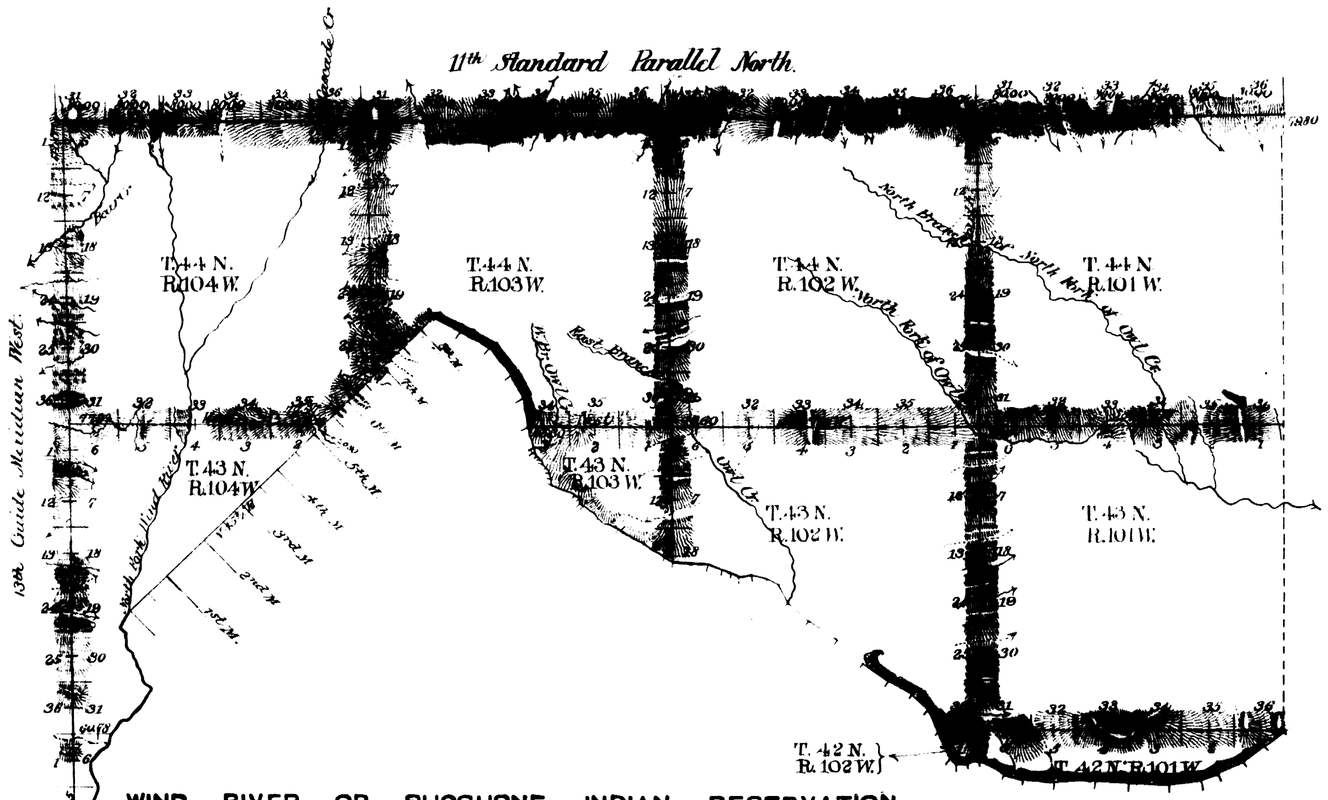

				M	Chs	Lks
Connection lines	at	intermediate	rates	0	24	20
Standard	"	"	"	35	44	00
"	"	minimum	"	2	03	25
Exterior	"	intermediate	"	49	06	89
"	"	minimum	"	4	10	18
Meander	"	intermediate	"	4	36	70
"	"	minimum	"	16	69	20
Boundary	"	intermediate	"	3	02	20

Surveys Designated	By Whom Surveyed	Date of Contract	Amount of Surveys			Date of Survey	Magnetic Declin
Connections	Carpenter & Warner	April 1 1891		24	20		
13th Guide Mer	" "	" " "	13	52	25	July 24 25 1891	17°32' East
11th Stand Par	" "	" " "	24	00	00	July 19-23 1891	17°41' East
Exteriors	" "	" " "	53	17	07	Sept 1 8 - 1891	17°36' "
Meanders	" "	" " "	21	25	90	Sept 9 11 - 1891	17°30' "
Boundary	" "	" " "	3	02	20	Aug. 30 - 1891	17°35' "

I hereby certify that the above diagram of the 13th Guide Meridian West in Townships 42, 43 and 44 North, the 11th Standard Parallel North in Ranges 101, 102, 103 and 104 West, the Exterior lines of Fractional Townships 42 North, Ranges 101, 102 and 104 West, Townships 43 North Range 101 West, Fractional Townships 43 North, Ranges 102, 103 and 104 West, Townships 44 North Ranges 101 and 102 West, Fractional Townships 44 North, Ranges 103 and 104 West; The Meander lines of Fractional Townships 42 North, Ranges 101 and 102 West, Fractional Townships 43 North Ranges 102 and 103 West, Fractional Township 44 North, Range 103 West; and the South West Boundary line of Fractional Township 44 North, Range 103 West, and the South East Boundary of Fractional Township 44 North, Range 104 West of the 6th Principal Meridian Wyoming, is strictly conformable to the field notes of the survey thereof which have been examined and approved.

Surveyor General's Office
Cheyenne Wyo. May 21st 1892

Wm. H. Richards
Surveyor General

2534

EXTERIOR LINES.

Scale 1 - 2 miles. Magnetic Variation East.

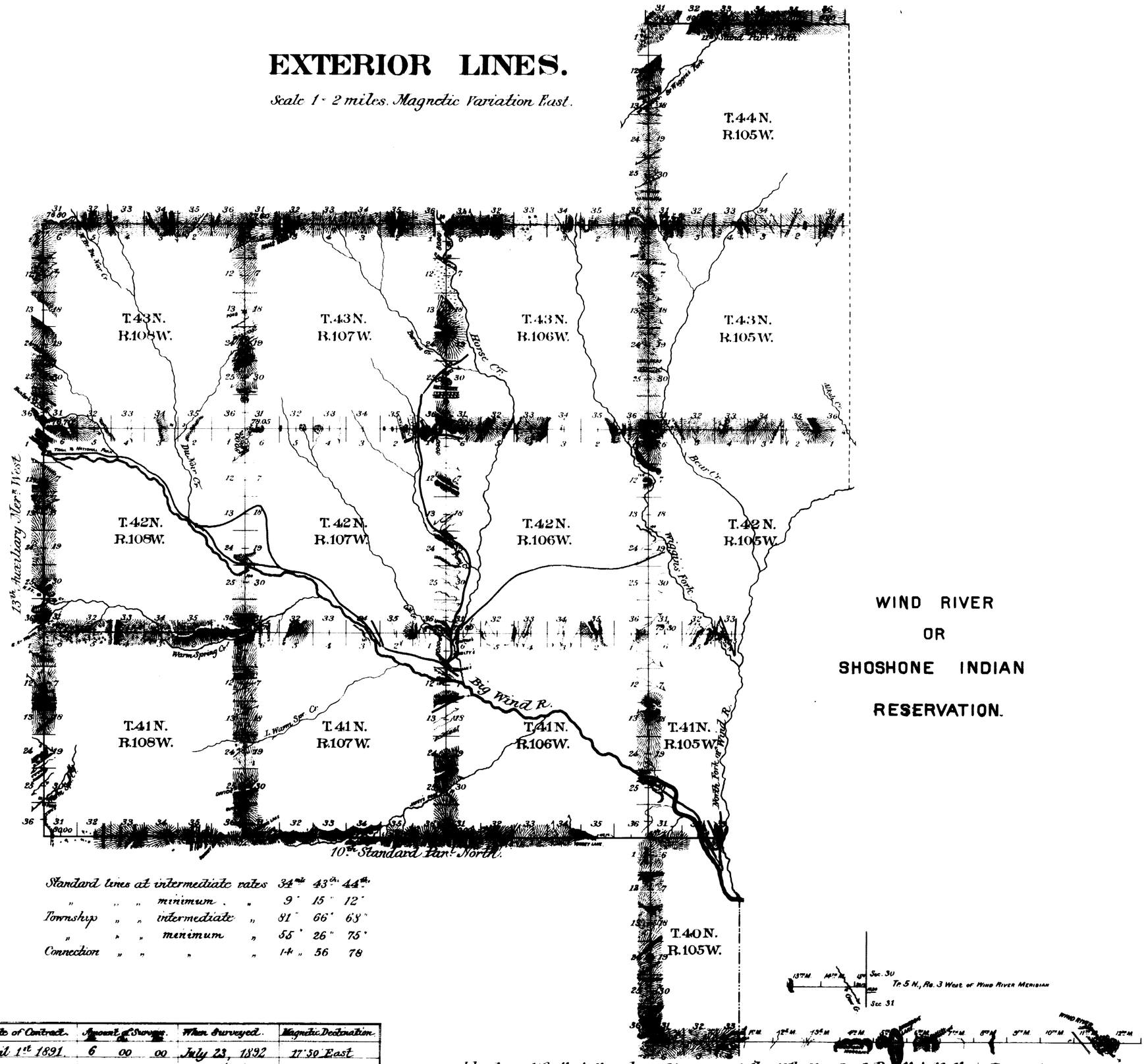

WIND RIVER
OR
SHOSHONE INDIAN
RESERVATION.

Standard lines at intermediate rates	34 mls	43 ch.	44 th.
" " " minimum "	9 "	15 "	12 "
Township " " intermediate "	81 "	66 "	68 "
" " " minimum "	55 "	26 "	75 "
Connection " " " "	14 "	56	78

Surveys Designated.	By Whom Surveyed.	Date of Contract.	Amount of Surveys. Mi.	Ch.	Lks.	When Surveyed.	Magnetic Declination.
11th Stand. Par. N.	Carpenter & Warner.	April 1st 1891.	6	00	00	July 23, 1892	17°50' East
10th Stand. Par. N.	" " "	" " "	19	58	58	July 29th-31st, 1892	17°30 "
13th Aux. Mer. W.	" " "	" " "	18	00	00	August 1-3, 1892	18°06' "
Township lines	" " "	" " "	137	13	43	July 26-Aug. 21, 1892	17°26' "
Connection lines	" " "	" " "	14	60	38	August. 10, "	17°40' "

2535

I hereby certify that the above diagram of the 10th Standard Parallel North in Ranges 105, 106, 107 and 108 West; the 11th Standard Parallel North in Range 105 West; the 13th Auxiliary Meridian West in Townships 41, 42 and 43 North and the Exterior lines of Townships 43 and 44 North Range 105 West, Townships 41 42 and 43 North, Ranges 106, 107 and 108 West and fractional Townships 40, 41 and 42 North, Range 105 West of the 6th Principal Meridian, Wyoming, is strictly conformable to the field notes of survey thereof on file in this office, which have been examined and approved.

U.S. Surveyor General's Office,
Cheyenne, Wyoming. May 21st 1892

Wm. A. Richards
U.S. Surveyor General.