1388

Township No. 43 North Range No. 107 West of the 6th Principal Meridian

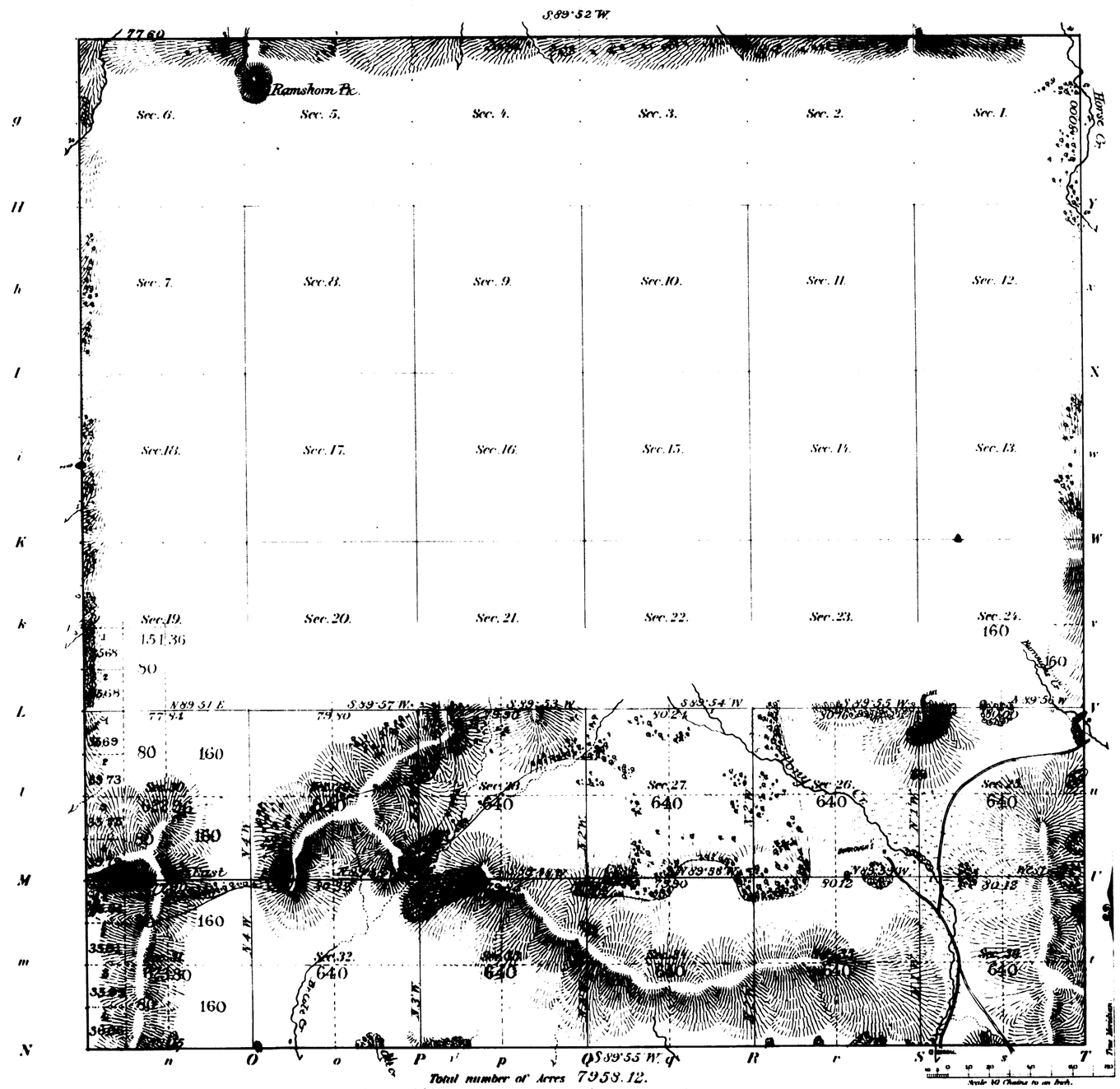

Total number of Acres 7958.12.

Meanders of								
Posts	Courses	Ch's Lk's	Posts	Courses	Ch's Lk's	Posts	Courses	Ch's Lk's

Subdivision lines at intermediate rates 5th 50th 89th
" " " minimum " 16 25 25

Surveys Designated	By Whom Surveyed	Date of Contract	Amount of Surveys M.	Ch's	Lk's	When Surveyed	Magnetic Declination
Township lines							
Subdivisions	Carpenter & Warner	Apr. 1st 1891	21	76	14	Sept. 5 6, 1891	17°30 East

The above Map of Township 1.n 43 North of Range 1.n 107 West of the 6th Principal Meridian Wyoming is strictly conformable to the field notes of the survey thereof on file in this Office, which have been examined and approved.

Surveyor Generals Office
Cheyenne, Wyo. May 21st 1892

Surv.r Gen.l

2545

43-107

U.S. Department of Agriculture
Forest Service
Form 85 A
Revised 1918

5377

ORIGINAL

Survey Accepted Nov. 17, 1925.
G.L.O.

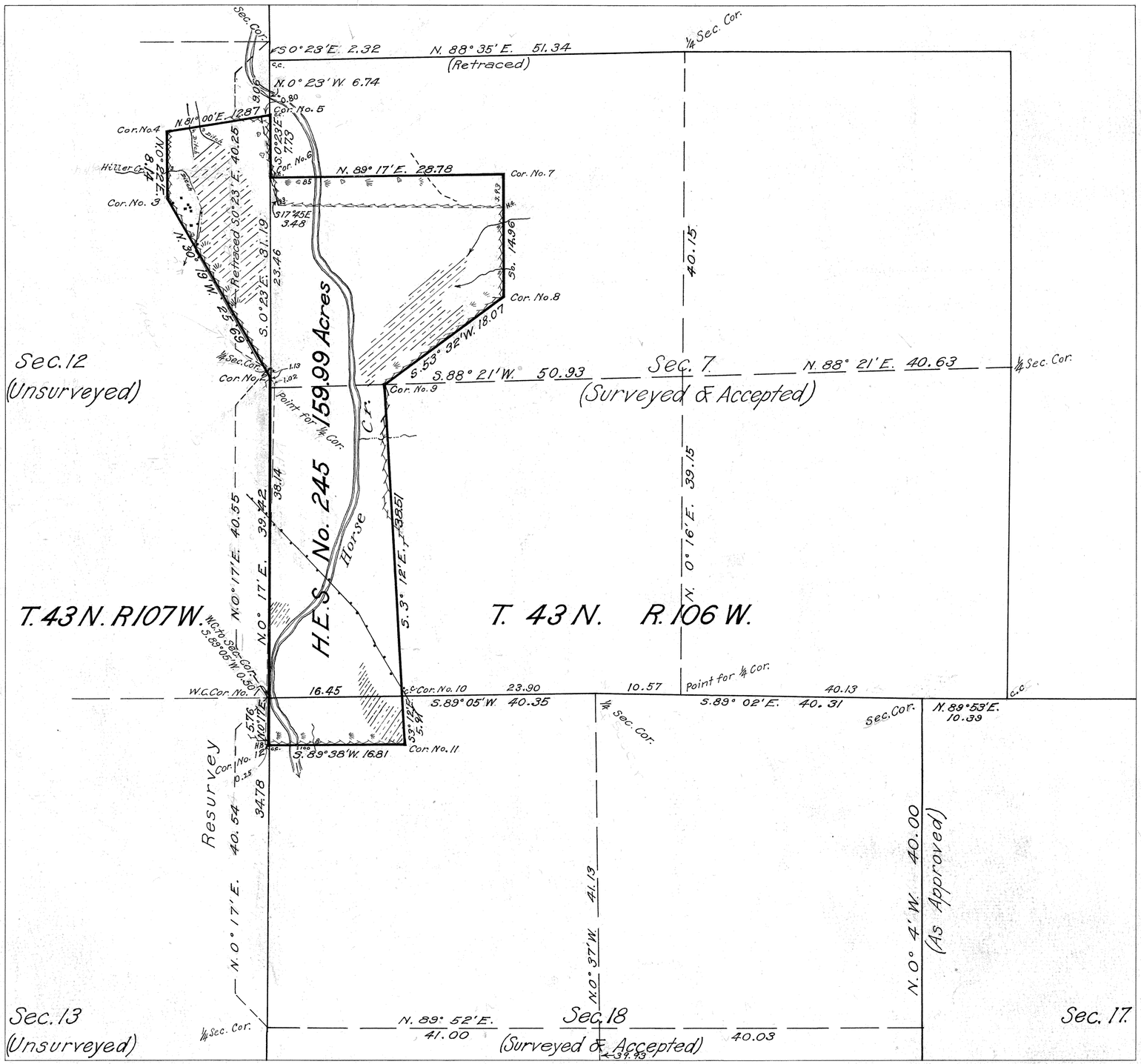

Plat of

HOMESTEAD ENTRY SURVEY

No. 245

in the

WASHAKIE NATIONAL FOREST

in

Sections 7 & 18, Surveyed,
T. 43 N., R. 106 W.,
Section 12, Unsurveyed,
T. 43 N., R. 107 W.
of the

SIXTH PRINCIPAL MERIDIAN WYOMING

This plat of Homestead Entry Survey No. 245 State of Wyoming is strictly conformable to the field notes thereof which have been examined and approved.

Office of U.S. Supervisor of Surveys
Denver, Colorado November 6, 1925

Frank M. Johnson
U.S. Supervisor of Surveys

SCALE 10 chains to 1 inch

Surveys Designated	By whom Surveyed	Inst., Cont., Group No.	Inst., Cont., Group Date	When Surveyed Begun	When Surveyed Completed	Date of Approval
H.E.S No. 245	Riley Cass Jr. Chief Surveyor		Feb. 5, 1924	August 13, 1924	August 23, 1924	Nov. 6, 1925
Subdivisions & Tp. Lines	Carpenter & Warner	241	April 1, 1891	August 19, 1891	August 20, 1891	May. 21, 1892
Subdivisions	Augustus L. Coleman	270	May 16, 1898	July 30, 1898	August 5, 1898	Jan. 6, 1900

		Areas in Acres	
H.E. Survey No.		Unlisted	
In Section 7	124.36		10.15 / 0.79
In Section 12	25.92		0.19
In Section 18	9.71		
In Section			
Total	159.99	Acres	11.13

Act of June 11, 1906 Act of June 5, 1924
List No. 2-3001 Amended Dated May 14, 1925
Latitude 43° 42.4' N.
Longitude 109° 38.1' W
Mean Mag. Decl. 17° 57' E.
Observations at Corner No. 1

245

ENT. NO. 010659 NOTES
PAT. NO. 981344 6/22/26 V.
C. S. NO. P.

Trans to Lander L.O.
December 28, 1925

31

4333

21

EXTERIOR LINES.

Scale 1 = 2 miles. Magnetic Variation East.

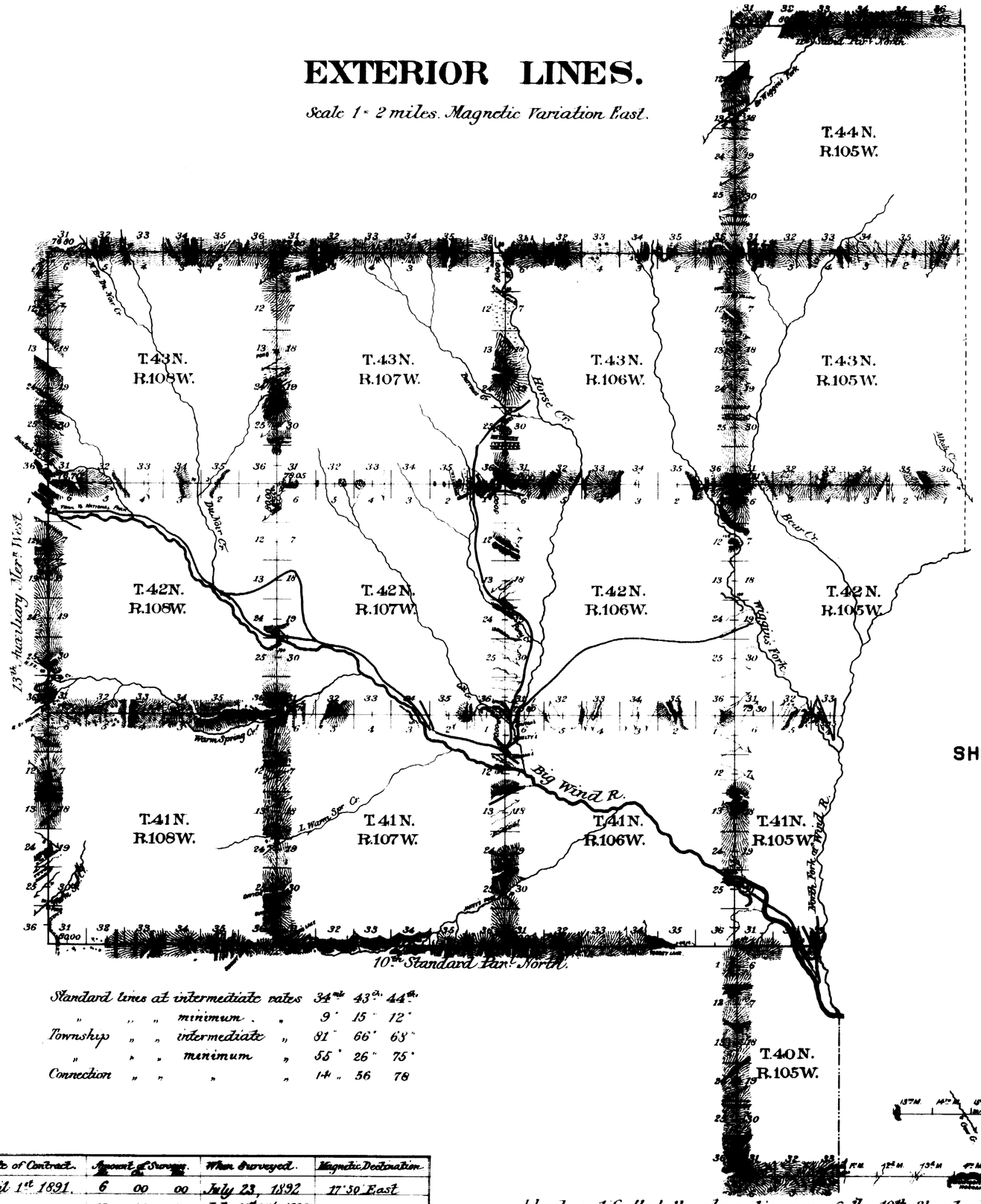

WIND RIVER

OR

SHOSHONE INDIAN

RESERVATION.

Standard lines at intermediate rates	34	43	44
" " " *minimum* "	9	15	12
Township " " *intermediate* "	81	66	63
" " " *minimum* "	55	26	75
Connection " " " "	14	56	78

Surveys Designated.	*By Whom Surveyed.*	*Date of Contract.*	*Amount of Surveys.*	*When Surveyed.*	*Magnetic Declination.*
11th Stand. Par. N.	*Carpenter & Warner.*	*April 1st 1891.*	*6 00 00*	*July 23, 1892*	*17° 30 East*
10th Stand. Par. N.	" " "	" " "	*19 58 38*	*July 25th 31st 1892*	*17° 30* "
13th Aux. Mer. W.	" " "	" " "	*18 00 00*	*August 1-3, 1892*	*18° 06* "
Township lines	" " "	" " "	*137 13 43*	*July 26 Aug 21 1892*	*17° 26'* "
Connection lines	" " "	" " "	*14 60 38*	*August. 10,* "	*17° 40'* "

2535

I hereby certify that the above diagram of the 10th Standard Parallel North in Ranges 105, 106, 107 and 108 West; the 11th Standard Parallel North in Range 105 West; the 13th Auxiliary Meridian West in Townships 41, 42 and 43 North and the Exterior lines of Townships 43 and 44 North Range 105 West, Townships 41 42 and 43 North, Ranges 106, 107 and 108 West and fractional Townships 40, 41 and 42 North, Range 105 West of the 6th Principal Meridian, Wyoming, is strictly conformable to the field notes of survey thereof on file in this office, which have been examined and approved.

U.S. Surveyor General's Office,
Cheyenne, Wyoming. May 21st 1892

Wm A. Richards

U.S. Surveyor General.