34

5

4727

Fractional Township No. 44 North Range No. 103 West of the 6th Principal Meridian



Meanders of

Posts	Courses	Ch.s Lk.s	Posts	Courses	Ch.s Lk.s	Posts	Courses	Ch.s Lk.s

Latitude 43°45'N.
Longitude 109°09'W.
Mean Mag. Decl. 17°12'E.

Total number of Acres 9320.25

Surveys Designated	By Whom Surveyed	Date of Contract No.		Amount of Surveys M.	Ch.s	Lk.s	When Surveyed
Township lines	Carpenter & Warner	241	April 1, 1891	19	50	48	July 22-Sept. 8, 1891
Subdivisions	A.L. Coleman	270	May 16, 1898	26	75	18	October 13-21, 1898
Connections	"	"	"		11	72	" 19, "
Resurvey E. and S. Bdrs.	"	"	"	8	69	10	Aug. 31 Sept. 22, "
Retracing Meanders	"	"	"	3	13	19	October 22, "
N.W. Bdry. Reserv.	Carpenter & Warner	241	April 1, 1891	1	47	20	August 30, 1891
Meanders	"	"	"	3	13	30	September 9, "

I.B.M. Computer and Letterer
F.R.O. Topography

Fractional

The above Map of Township No. 44 North of Range No. 103 West of the 6th Principal Meridian, Wyoming is strictly conformable to the field notes of the survey thereof on file in this Office, which have been examined and approved.

Surveyor General's Office
Cheyenne, Wyo. Jan. 6, 1900

Alpheus P. Hanson
Sur. Gen.

2802

44-103

Acces. No. 6250

ORIGINAL

TOWNSHIP No. 44 NORTH, RANGE No. 103 WEST OF THE SIXTH PRINCIPAL MERIDIAN, WYOMING

DEPENDENT RESURVEY SECTIONS 1 AND 2

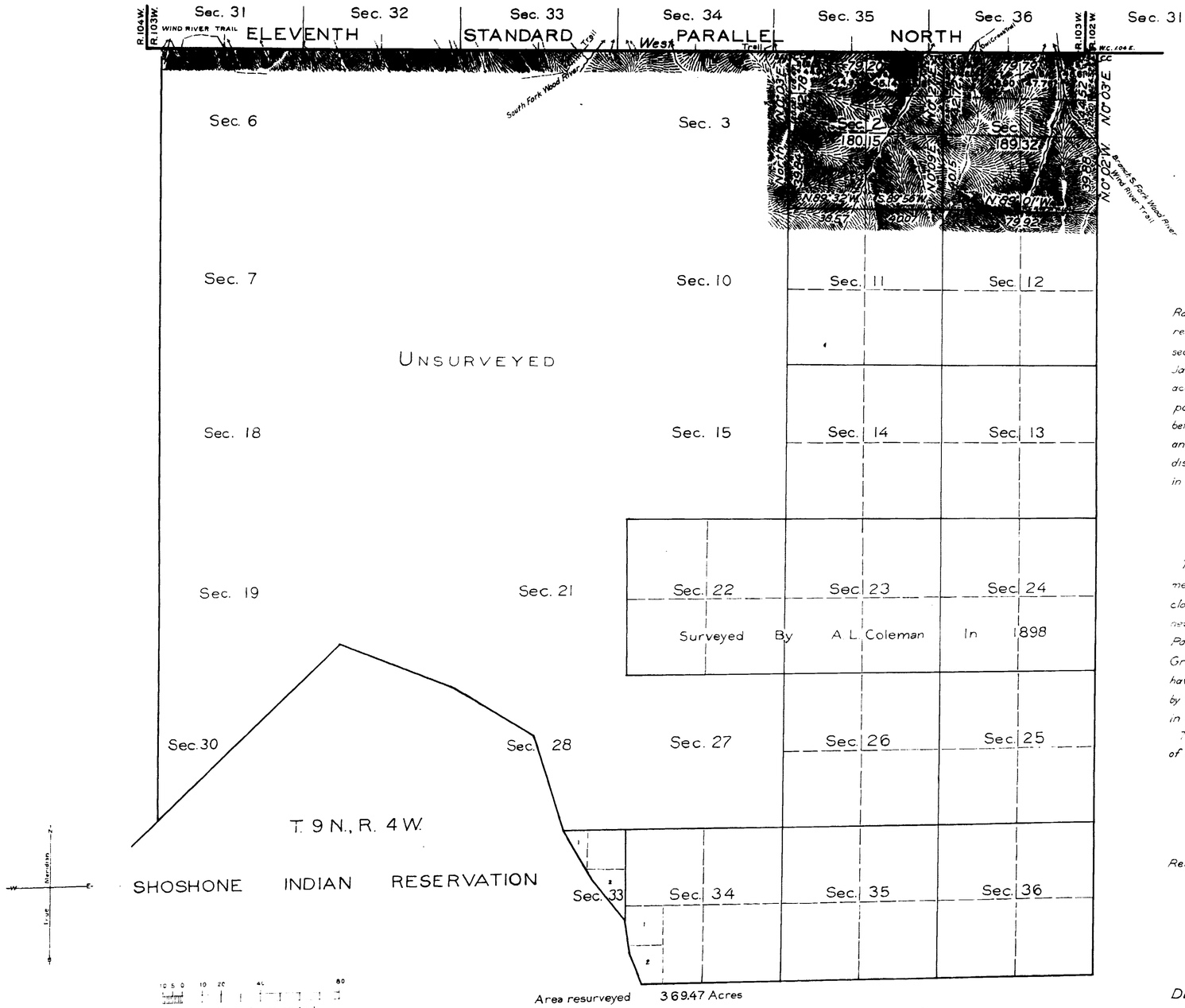

Area resurveyed 369.47 Acres

LINES DESIGNATED	BY WHOM SURVEYED	GROUP		MILEAGE		WHEN SURVEYED	
		No	DATE	MLS	CHS	BEGUN	COMPLETED
E. Boundary	Marvin J. Lytle	35	Feb. 28, 1935	1	4.40	July 6, 1936	July 9, 1936
Subdivisional	"	"	"	4	04.05	"	"
Connecting	"	"	"		23.84	"	"
N. Boundary	Lytle and Robinson	"	March 14, 1916	6	0.00	July 7, 1934	July 18, 1934

This plat of the resurvey of Township No. 44 North, Range No. 103 West, delineates a retracement and reestablishment of the lines of the original survey of sections 1 and 2, as shown upon the plat approved January 6, 1900, in their true original position according to the best available evidence of the position of the original corners; all differences between the measurements shown on the original plat and those derived in the retracement have been distributed proportionally between accepted corners in accordance with surveying rules.

The definite purpose of this plat is to show the meridional boundaries of sections 1 and 2 extended from closing corners established in the original survey to new closing corners set on the Eleventh Standard Parallel North, as independently resurveyed under Group 35, by M. J. Lytle, in 1934; investigations having shown that the survey of this standard parallel by Carpenter and Warner, in 1891, has no existence in fact.

This procedure is essential for the proper showing of the areas.

Resurvey authorized by Commissioner's letter "E" dated January 18, 1935.

Office of Supervisor of Surveys
Denver, Colorado, March 4, 1940
The above plat of Township No. 44 North, Range No. 103 West of the Sixth Principal Meridian, Wyoming, is strictly conformable to the field notes of the resurvey thereof which have been examined and approved.

Supervisor of Surveys

UNITED STATES
DEPARTMENT OF THE INTERIOR
GENERAL LAND OFFICE
Washington, D.C., May 16, 1941
The resurvey represented by this plat having been correctly executed in accordance with the requirements of law and the regulations of this office, is hereby accepted

Assistant Commissioner

Trans to Cheyenne L. O.
Feb. 24, 1942

44-103

2802-A

34

Indexed

4722

1

TOWNSHIP EXTERIORS

Scale: 1 Inch ≈ 2 Miles.

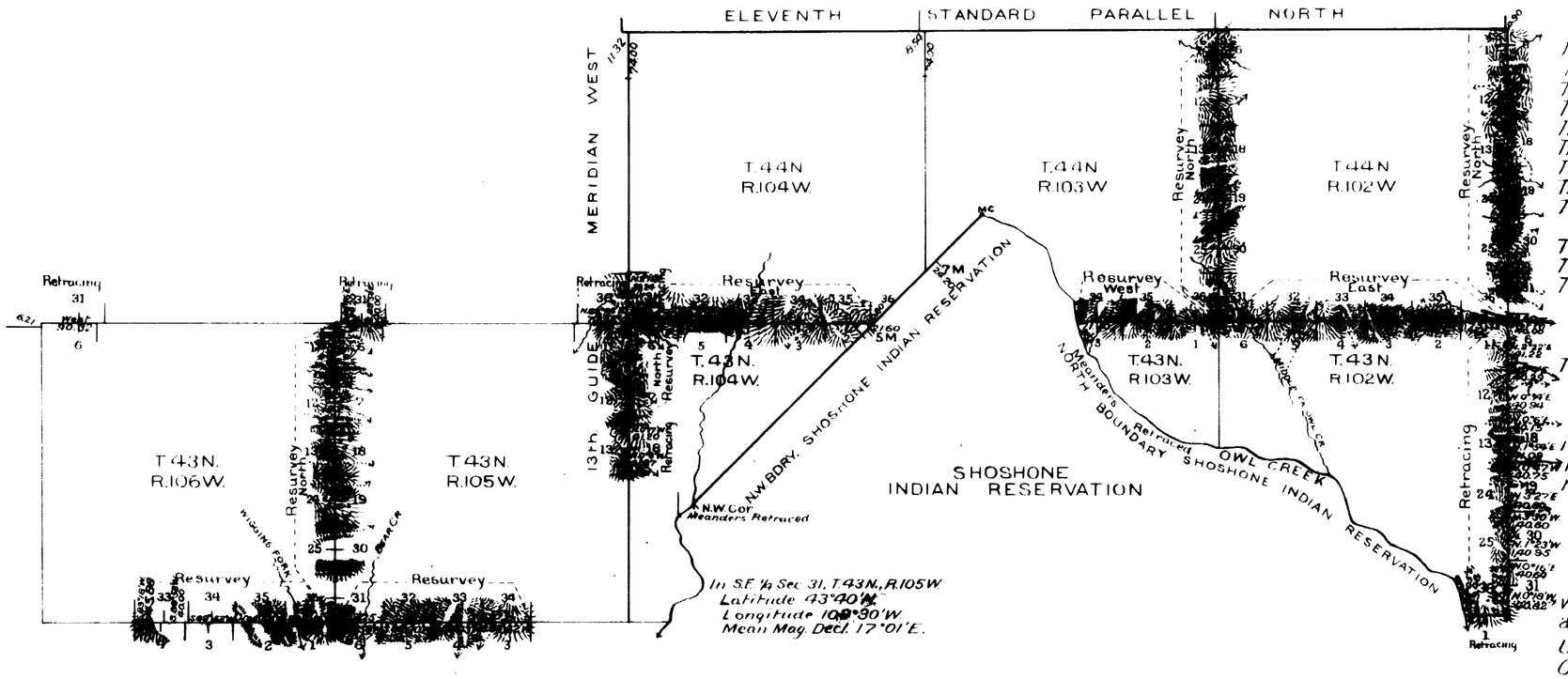

This Plat
showing the resurvey of
The South and West Boundaries of
T.44N., R.102W.;
The South and West Boundaries of
T.44N., R.103W.;
The South Boundary of T.44N., R.104W.;
The West Boundary of T.43N., R.104W.;
The South and West Boundaries of
T.43N., R.105W. and
The South Boundary of T.43N., R.106W.
and the retracing of
The South and East Boundaries of
T.43N., R.102W., and a part of
The West Boundary of T.44N., R.104W.;
" " " " T.43N., R.104W.;
" North " " T.43N., R.105W.
and
The North Boundary of T.43N., R.106W.
of the
Sixth Principal Meridian
WYOMING,
is strictly conformable to the
field notes of the resurvey and
retracement thereof by
Augustus L. Coleman
US Dep. Surv.,
under his
Contract No. 270
dated May 16, 1898
which have been examined, approved
and filed in this office.

U.S. Surv. Gen'ls. Office
Cheyenne, Wyoming,
January 6, 1900.

Alpheus P. Hansen
U.S. Surv. Genl.

Table of Mileage

Lines Designated	Amount Mls.	Chs.	Lks.	When Surveyed
Standard lines resurveyed	2	2	50	July 8, 1898
" " retraced	2	1	63	August 10, 1898
Township " resurveyed	39	68	03	June 30-Sept. 22, 1898
" " retraced	10	6	27	July 22-Sept. 15, "
Standard connections		1	24	July 8, 1898
Township "		55	53	June 30-Sept. 30, 1898

Filed
[illegible] Mch. 10-1900

2798

IBM.

EXTERIOR LINES

Scale 1 inch = 2 miles : Mag. Var. East.

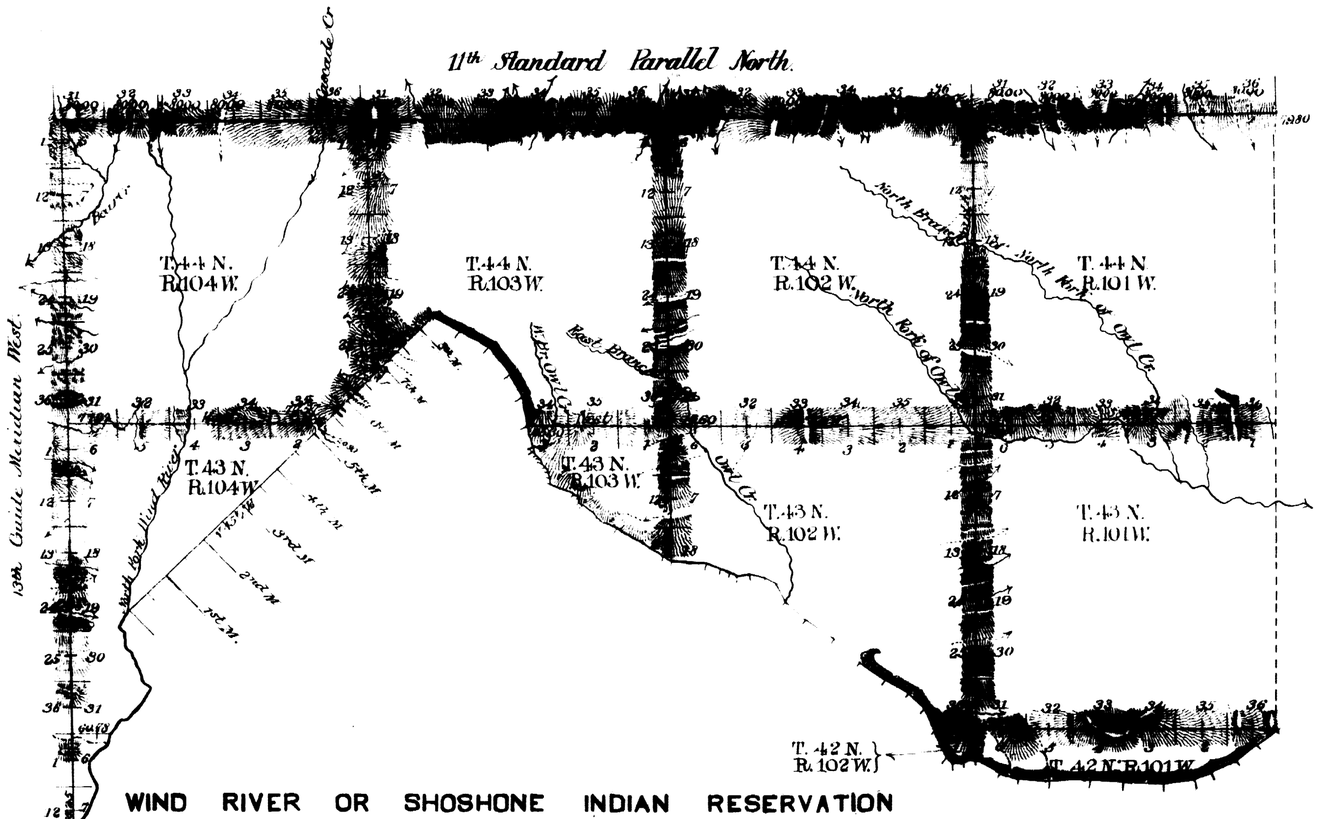

WIND RIVER OR SHOSHONE INDIAN RESERVATION

			M	Chs	Lks
Connection lines at	intermediate	rates	0	24	20
Standard " "	"	"	35	44	00
" " "	minimum	"	2	03	25
Exterior " "	intermediate	"	49	06	89
" " "	minimum	"	4	10	18
Meander " "	intermediate	"	4	36	70
" " "	minimum	"	16	69	20
Boundary " "	intermediate	"	3	02	20

Surveys Designated	By Whom Surveyed	Date of Contract	Amount of Surveys			Date of Survey	Magnetic Declin
Connections	Carpenter & Warner	April 1 1891		24	20		
13th Guide Mer.	" "	" " "	13	52	25	July 24 25 1891	17°32' East
11th Stand Par	" "	" " "	24	00	00	July 19 23 1891	17°41' East
Exteriors	" "	" " "	53	17	07	Sept 1 8 - 1891	17°36' "
Meanders	" "	" " "	21	25	90	Sept 9 11 - 1891	17°30' "
Boundary	" "	" " "	3	02	20	Aug. 30 1891	17°35' "

I hereby certify that the above diagram of the 13th Guide Meridian West in Townships 42, 43 and 44 North, the 11th Standard Parallel North in Ranges 101, 102, 103 and 104 West, the Exterior lines of Fractional Townships 42 North, Ranges 101, 102 and 104 West, Townships 43 North Range 101 West, Fractional Townships 43 North, Ranges 102, 103 and 104 West, Townships 44 North Ranges 101 and 102 West, Fractional Townships 44 North, Ranges 103 and 104 West; The Meander lines of Fractional Townships 42 North, Ranges 101 and 102 West, Fractional Townships 43 North Ranges 102 and 103 West, Fractional Township 44 North, Range 103 West, and the South West Boundary line of Fractional Township 44 North, Range 103 West, and the South East Boundary of Fractional Township 44 North, Range 104 West of the 6th Principal Meridian Wyoming, is strictly conformable to the field notes of the survey thereof which have been examined and approved.

Wm. H. Richards
Surveyor General

Surveyor General's Office
Cheyenne Wyo. May 27th 1892

2534