33

83
No. 83 a

4705

Fractional Township No. 44 North, Range No. 105 West of the 6th Principal Meridian



Meanders of

Posts	Courses	Ch.s Lk.s	Posts	Courses	Ch.s Lk.s	Posts	Courses	Ch.s Lk.s

Latitude 43°45' N
Longitude 109°27' W
Mean Mag Dec 17°15' E

Surveys Designated	By Whom Surveyed	Date of Contract No.	Amount of Surveys M.	Ch.s	Lk.s	When Surveyed
Township lines	Carpenter & Warner	241 April 1, 1891	23	66	52	July 23 Aug 10, 1891
Subdivisions	Warner & Fink	269 May 16, 1898	29	69	9	July 15 27, 1898
Connections	"	" "		4	46	" " "
Retracing U.S. Bds.	"	" "	6	69	95	" 11 12, "
Resurvey W. Bdy	"	" "	5	25	24	" 13 14, "

The above Map of Fractional Township No. 44 North of Range No. 105 West of the 6th Principal Meridian Wyoming is strictly conformable to the field notes of the survey thereof on file in this Office, which have been examined and approved.

Surveyor General's Office
Cheyenne, Wyo. August 8 1899

Surv. Gen'l

MAR 12 1900

2782

44-105

21
4372

20

EXTERIOR LINES

Scale 1 inch = 2 miles. Mag. Var. East.

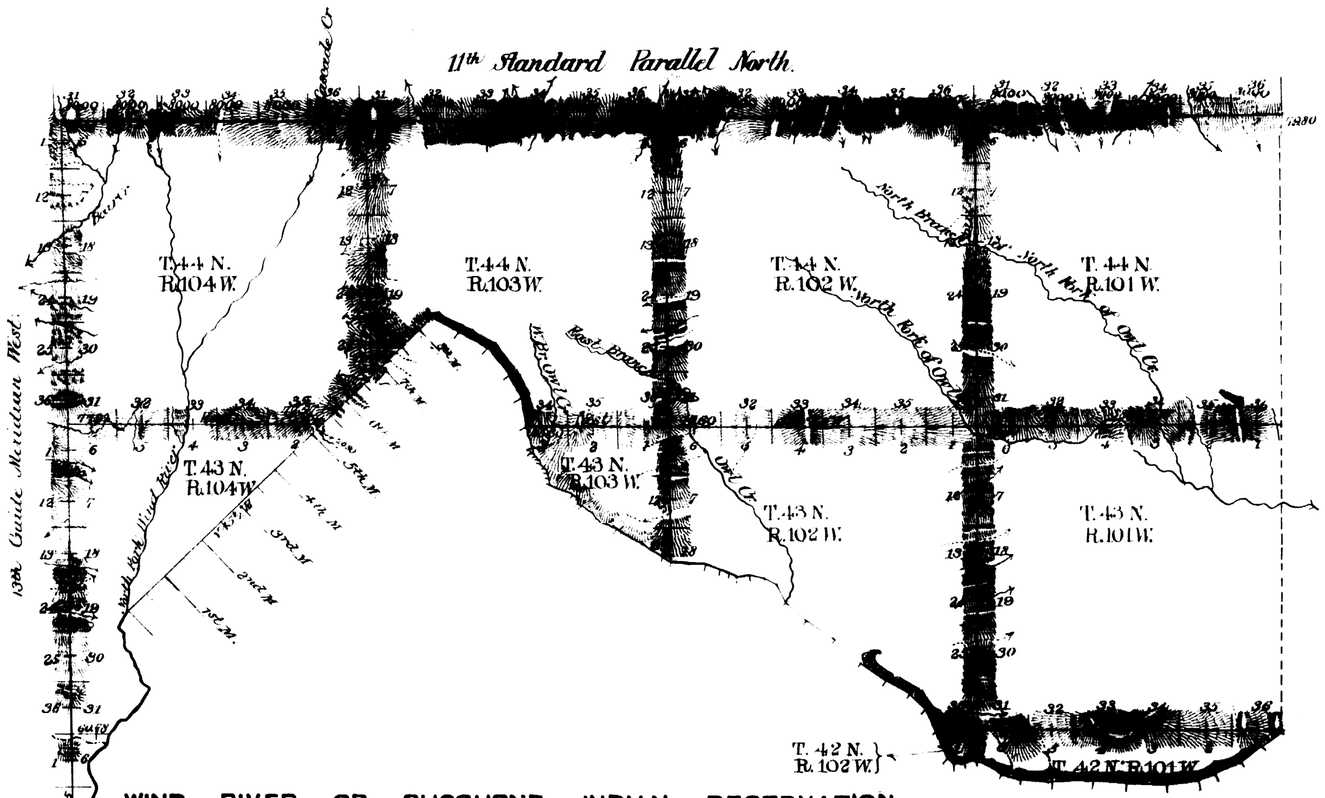

WIND RIVER OR SHOSHONE INDIAN RESERVATION

			Mls	Chs	Lks
Connection lines at	intermediate	rates	0	24	20
Standard " "	"	"	35	44	00
" " "	minimum	"	2	03	25
Exterior " "	intermediate	"	49	06	89
" " "	minimum	"	4	10	13
Meander " "	intermediate	"	4	36	70
" " "	minimum	"	10	89	20
Boundary " "	intermediate	"	3	02	20

Surveys Designated	By Whom Surveyed	Date of Contract	Amount of Surveys			Date of Survey	Magnetic Declin
Connections	Carpenter & Warner	April 1 1891		24	20		
13th Guide Mer.	" "	" " "	13	52	25	July 24 25 1891	17°32' East
11th Stand Par	" "	" " "	24	00	00	July 19 23 1891	17°41' East
Exteriors	" "	" " "	53	17	07	Sept 1 8 - 1891	17°36' "
Meanders	" "	" " "	21	25	90	Sept 9 11 - 1891	17°30' "
Boundary	" "	" " "	3	02	20	Aug. 30 - 1891	17°35' "

2534

I hereby certify that the above diagram of the 13th Guide Meridian West in Townships 42, 43 and 44 North, the 11th Standard Parallel North in Ranges 101, 102, 103 and 104 West, the Exterior lines of Fractional Townships 42 North, Ranges 101, 102 and 104 West, Townships 43 North Range 101 West, Fractional Townships 43 North, Ranges 102, 103 and 104 West, Townships 44 North Ranges 101 and 102 West, Fractional Townships 44 North, Ranges 103 and 104 West; The Meander lines of Fractional Townships 42 North, Ranges 101 and 102 West, Fractional Townships 43 North Ranges 102 and 103 West, Fractional Township 44 North, Range 103 West, and the South West Boundary line of Fractional Township 44 North, Range 103 West, and the South East Boundary of Fractional Township 44 North, Range 104 West of the 6th Principal Meridian Wyoming, is strictly conformable to the field notes of the survey thereof which have been examined and approved.

Surveyor General's Office
Cheyenne Wyo. May 27th 1892

Wm A. Richards
Surveyor General

31 4373 21

EXTERIOR LINES.

Scale 1" = 2 miles. Magnetic Variation East.

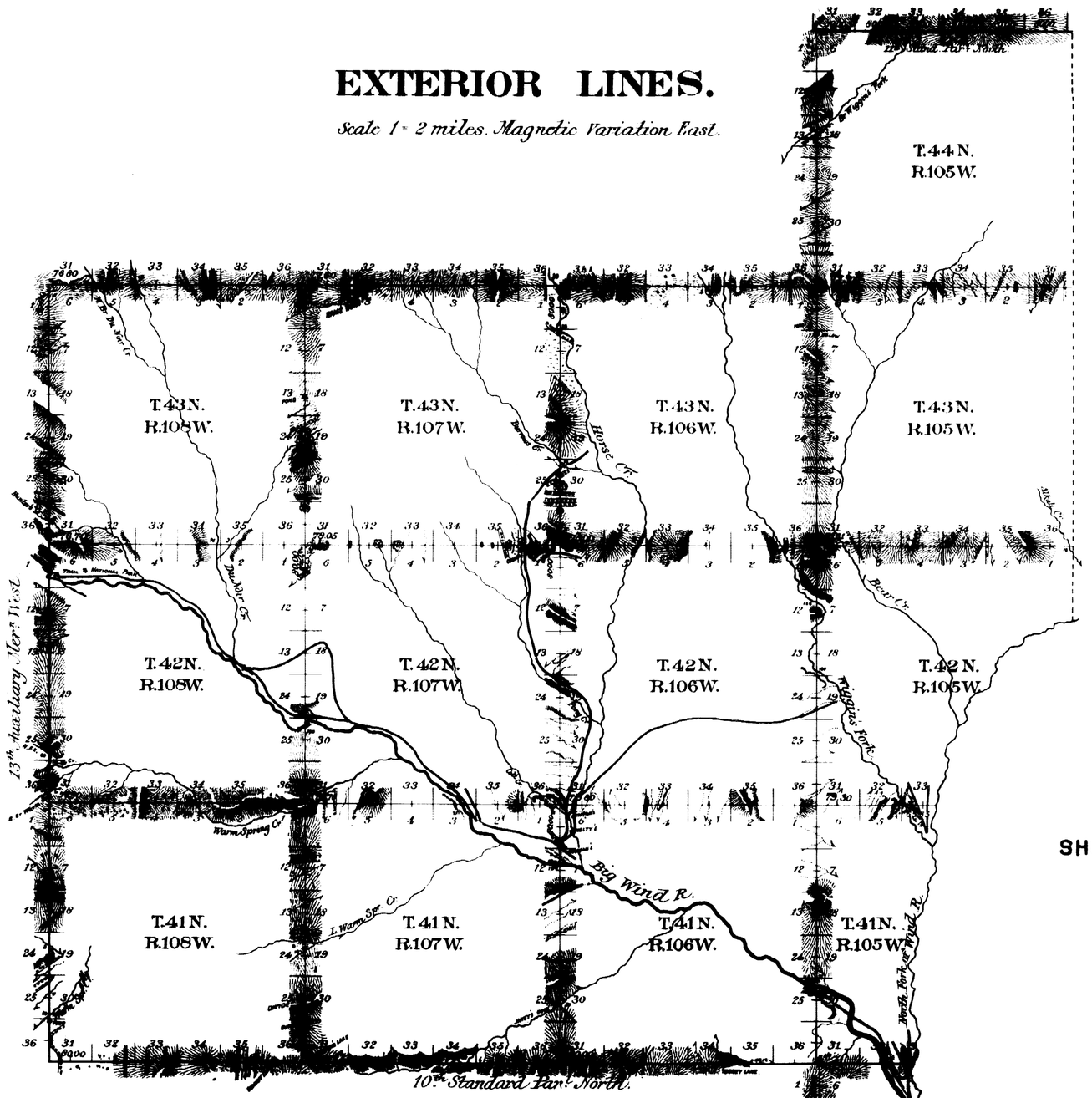

WIND RIVER
OR
SHOSHONE INDIAN
RESERVATION.

Standard lines at intermediate rates	34mile	43ch.	44ch.		
" " " minimum "	9"	15"	12"		
Township " " intermediate "	81"	66"	68"		
" " " minimum "	55"	26"	75"		
Connection " " " "	14 "	56	78		



Surveys Designated.	By Whom Surveyed.	Date of Contract.	Amount of Surveys.			When Surveyed.	Magnetic Declination.
11th Stand. Par. N.	Carpenter & Warner	April 1st 1891.	6	00	00	July 23, 1892	17°30' East
10th Stand. Par. N.	" " "	" " "	19	58	58	July 29th-31st 1892	17°30' "
13th Aux. Mer. W.	" " "	" " "	18	00	00	August 1-3, 1892	18°06' "
Township lines	" " "	" " "	137	13	43	July 26-Aug. 21, 1892	17°26' "
Connection lines	" " "	" " "	14	60	38	August. 10, "	17°40' "

2535

I hereby certify that the above diagram of the 10th Standard Parallel North in Ranges 105, 106, 107 and 108 West; the 11th Standard Parallel North in Range 105 West; the 13th Auxiliary Meridian West in Townships 41, 42 and 43 North and the Exterior lines of Townships 43 and 44 North Range 105 West, Townships 41 42 and 43 North, Ranges 106, 107 and 108 West and fractional Townships 40, 41 and 42 North, Range 105 West of the 6th Principal Meridian, Wyoming, is strictly conformable to the field notes of survey thereof on file in this office, which have been examined and approved.

U.S. Surveyor General's Office,
Cheyenne, Wyoming. May 21st 1892

Wm A. Richards
U.S. Surveyor General

33
Indians

82

4704

TOWNSHIP EXTERIORS

Scale: 1 inch to 160 chs.



Latitude 43°45'N
Longitude 109°27'W
Mean Mag Decl. 17°15'E.

Table of Mileage

Lines Designated	Amount Mls.	Chs.	Lks.	When Surveyed
Standard lines	24	00	00	June 24-July 8, 1898
Township "	36	29	74	" 13-Aug 10 "
Connecting "		34	82	July 16-29 "
Township " Resurveyed	12	17	86	" 12-14 "
Connecting " "		19	07	" " "

This Plat
of the
Eleventh Standard Parallel North, through Ranges 106, 107, 108 and 109 W.,
The West Boundaries of Townships 44 N., Ranges 106, 107, 108 and 109 W. and the
North, East and West Boundaries of Township 45 N., R. 109 W.;
The Resurvey of the East and South Boundaries of Township 44 N., Range 106 W.
and the Retracing of the South Boundaries of Townships 44 N., Ranges 105,
108 and 109 West of the 6th. Principal Meridian, Wyoming.
is strictly conformable to the field notes of the survey thereof,
by
Warner & Fink U.S. Deputy Surveyors
under their
Contract No. 269, dated May 16, 1898
which have been examined, approved and filed in this office.
U.S. Surveyor General's Office,
Cheyenne, Wyoming,
August 3rd. 1899.

Alpheus P. Hansen
U.S. Surv. Gen'l.

Filed
MAR 12 1900
Comm Letter
Mch. 8-1900

2781

I.B.M.