(25)

3249

78

TOWNSHIP No. 45 NORTH. RANGE No. 104 WEST of the 6th Principal MERIDIAN.

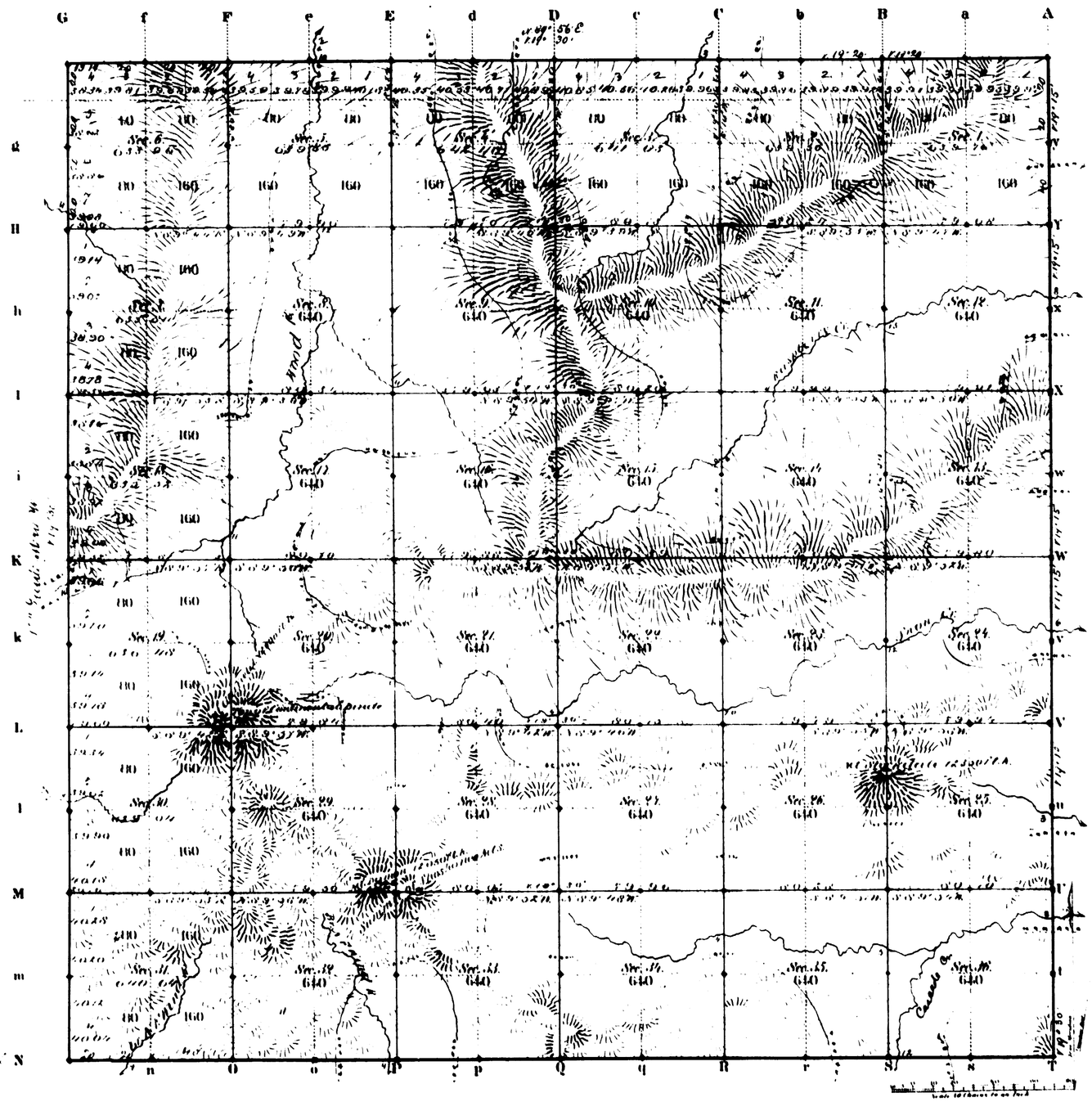

Total number of Acres 25,0[illegible]

Surveys Designated	By Whom Surveyed	Date of Contract	Amount of Surveys Mls	Chs	Lks	When Surveyed	Magnetic Declination
Township lines	[illegible]	July 16 1882	11	74	14	Mar. 16 22, 23, 1883	19° 22' East
Subdivisions	" "	" "	39	78	13	June 16 23, 1883	19° 30' " "
Connections							
11th Guide M. W.	" "	" "	5	40	40	[illegible]	
12th Guide M. W.	" "	" "	6	40	40	[illegible]	

The above Map of Township No. 45 North Range No. 104 West of the Sixth Principal Meridian Wyoming Territory is strictly conformable to the field notes of the survey thereof on file in this Office, which have been examined and approved.

Surveyor General's Office.
Cheyenne Wyoming
February 23 1884

Edw. C. Baird
Sur. Gen.

A. Gast & Co. St. Louis M.

2015

45-104

Accession No. 6408

ORIGINAL

TOWNSHIP Nº 45 NORTH, RANGE Nº 104 WEST OF THE SIXTH PRINCIPAL MERIDIAN, WYOMING.

INDEPENDENT RESURVEY OF PORTION OF NORTH BOUNDARY

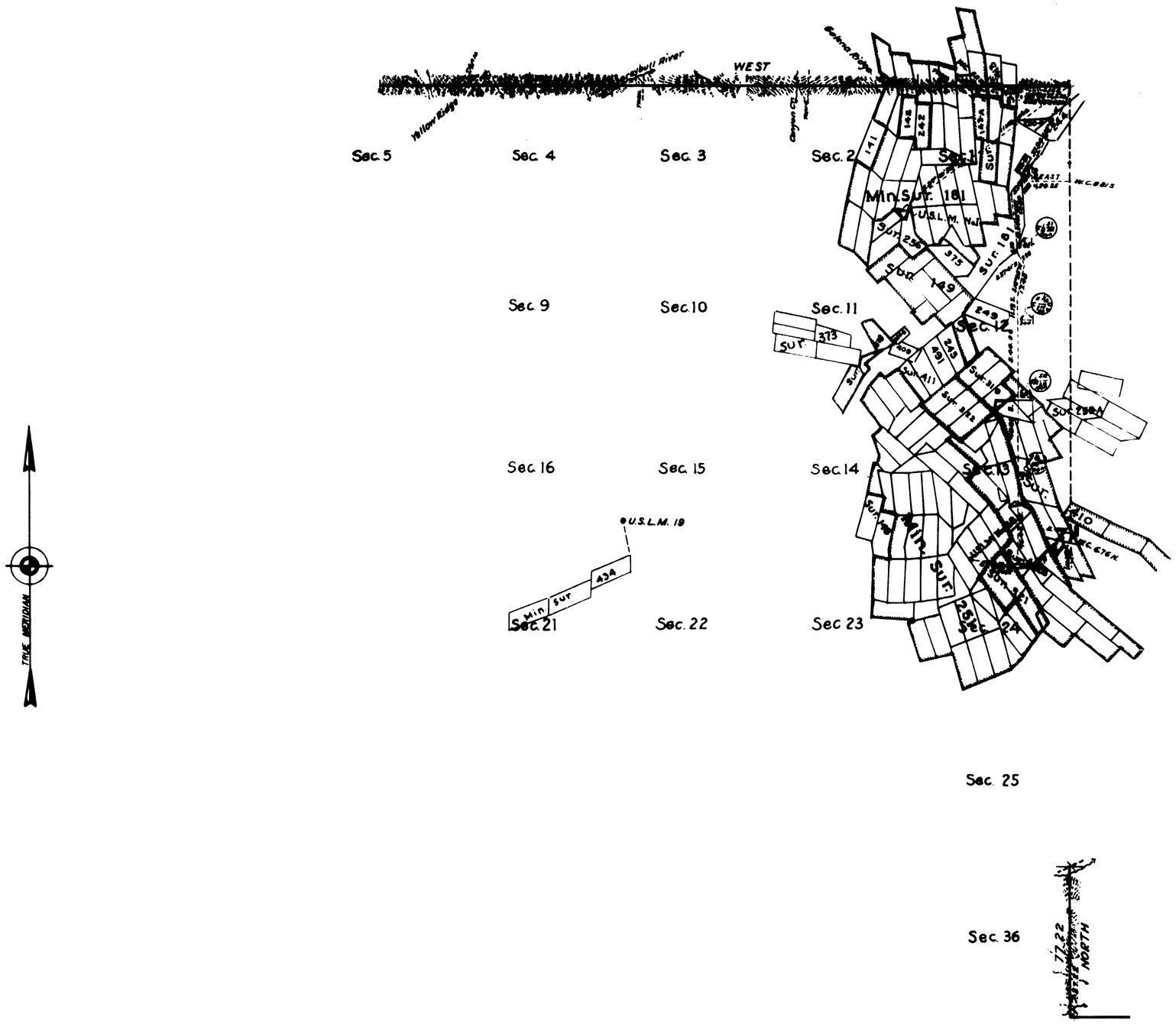

Scale: 1 inch = 40 chains.

LINES DESIGNATED	BY WHOM SURVEYED	GROUP Nº	DATE OF SPECIAL INSTRUCTIONS	WHEN SURVEYED BEGUN	WHEN SURVEYED COMPLETED
Exterior	Atherly and Young	35	March 14, 1916	July 9, 1934	July 28, 1934

UNITED STATES DEPARTMENT OF THE INTERIOR
GENERAL LAND OFFICE

Denver, Colorado, May 3, 1946

This plat of a portion of the North Boundary of Township No. 45 North, Range No. 104 West of the Sixth Principal Meridian, Wyoming, is strictly conformable to the field notes of the survey thereof which have been examined and approved

Supervisor of Surveys.

Washington, D.C., JULY 15, 1946

The survey represented by this plat having been correctly executed in accordance with the requirements of law and the regulations of this office, is hereby accepted.

Acting Assistant Commissioner

2015-A

Rec'd at Pub. Sur. Office
Cheyenne Wyo. 13, 1947

45-104

Amount deposited $30.00
Total Cost $22.49
Refund $7.51

(4-675)

5879

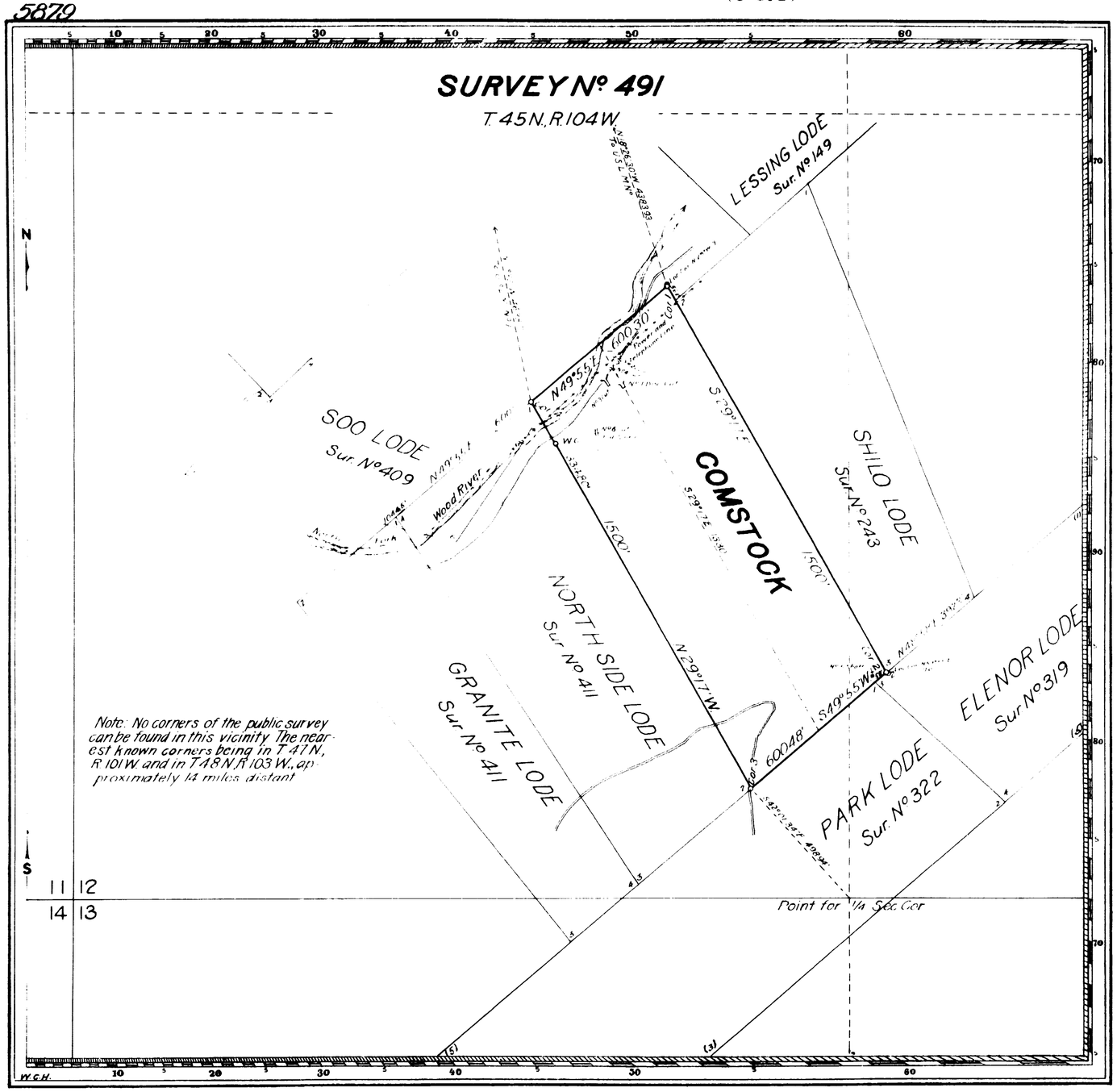

Claim Located January 1, 1900.

Mineral Survey Nº 491

Lot Nº

Shoshone Land District.

PLAT

OF THE CLAIM OF

The Shoshone Mountain Mining Company

KNOWN AS THE

COMSTOCK LODE

IN KIRWIN MINING DISTRICT
PARK COUNTY WYOMING
Containing an Area of 20.308 Acres
Scale of 300 feet to the inch
Variation 17°50'E.
SURVEYED August 6-7 1914 BY
Russell Kimball
U.S. Mineral Surveyor

The Original Field Notes of the Survey of the Mining Claim of
The Shoshone Mountain Mining Company
known as the
Comstock Lode

from which this plat has been made under my direction, have been examined and approved, and are on file in this Office, and I hereby certify that they furnish such an accurate description of said Mining Claim as will, if incorporated into a patent, serve fully to identify the premises, and that such reference is made therein to natural objects or permanent monuments as will perpetuate and fix the locus thereof.

I further certify that an amount equal to Five Hundred Dollars worth of labor has been expended or improvements made upon said Mining Claim by claimant or its grantors, and that said improvements consist of

1 Discovery Cut, 3 Cuts and 1 Shaft, 1 Cut and Tunnel

that the location of said improvements is correctly shown upon this plat, and that no portion of said labor or improvements has been included in the estimate of expenditures upon any other claim.

And I further certify that this is a correct plat of said Mining Claim made in conformity with said original field notes of the survey thereof, and the same is hereby approved.

U.S. Surveyor General's Office Charles L. Decker
Cheyenne, Wyoming. U.S. Surveyor General for
October 17, 1914 Wyoming.

491

#6

NO. 07852 NOTES
NO. 552301 V
NO. 6 P

5824

(4-675)

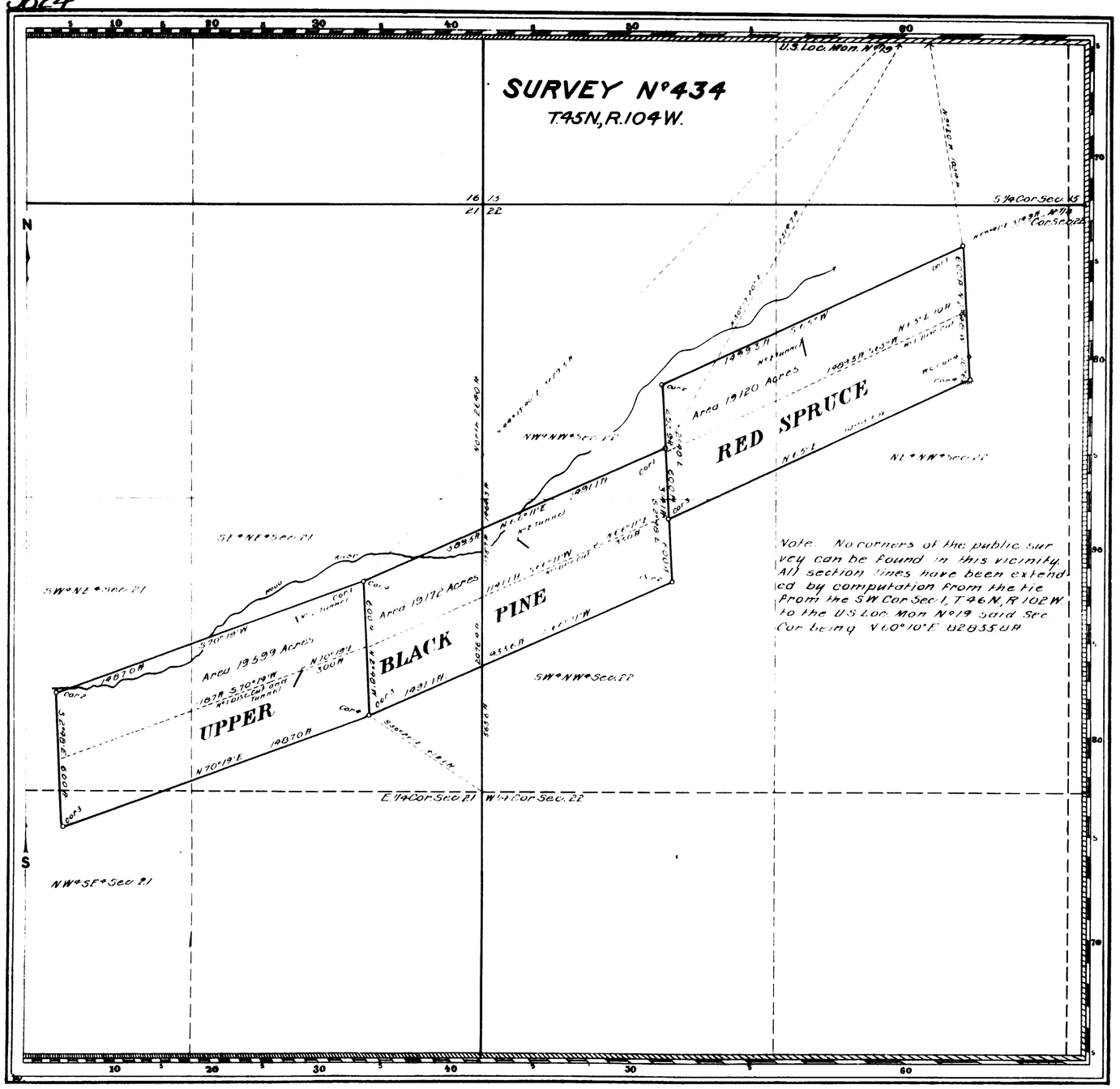

Claim Located (as amended) August 12, 1908.

Mineral Survey Nº 434

L.O.T. Nº

Shoshone Land District.

PLAT

OF THE CLAIM OF

Shoshone Mountain Mining Co.

KNOWN AS THE

RED SPRUCE, BLACK PINE AND UPPER LODES

IN Wood River MINING DISTRICT.

Big Horn COUNTY. Wyoming

Containing an Area of 57891 Acres

Scale of 400 feet to the inch

Variation 18°E.

SURVEYED September 28-30, 1908 BY

Albert B. Gidley

U.S. Mineral Surveyor.

The Original Field Notes of the Survey of the Mining Claim of Shoshone Mountain Mining Co. known as the

RED SPRUCE BLACK PINE AND UPPER LODES,

from which this plat has been made under my direction have been examined and approved, and are on file in this Office, and I hereby certify that they furnish such an accurate description of said Mining Claim as will, if incorporated into a patent, serve fully to identify the premises, and that such reference is made therein to natural objects or permanent monuments as will perpetuate and fix the locus thereof.

I further certify that an amount equal to five Hundred Dollars worth of labor has been expended for the benefit of each location or improvements made upon said Mining Claim by claimant or its grantors, and that said improvements consist of

2 Discovery Cuts, 1 Discovery Cut with Tunnel and 3 Tunnels,

that the location of said improvements is correctly shown upon this plat, and that no portion of said labor or improvements has been included in the estimate of expenditures upon any other claim.

And I further certify that this is a correct plat of said Mining Claim made in conformity with said original field notes of the survey thereof, and the same is hereby approved.

U.S. Surveyor General's Office

Cheyenne, Wyoming.

December 9, 1908

U.S. Surveyor General for Wyoming.

434

ENT. NO. 03840 NOTES

PAT. NO. 197125 V .....

C. S. NO. 2145212 P .....

(4-675)

5722

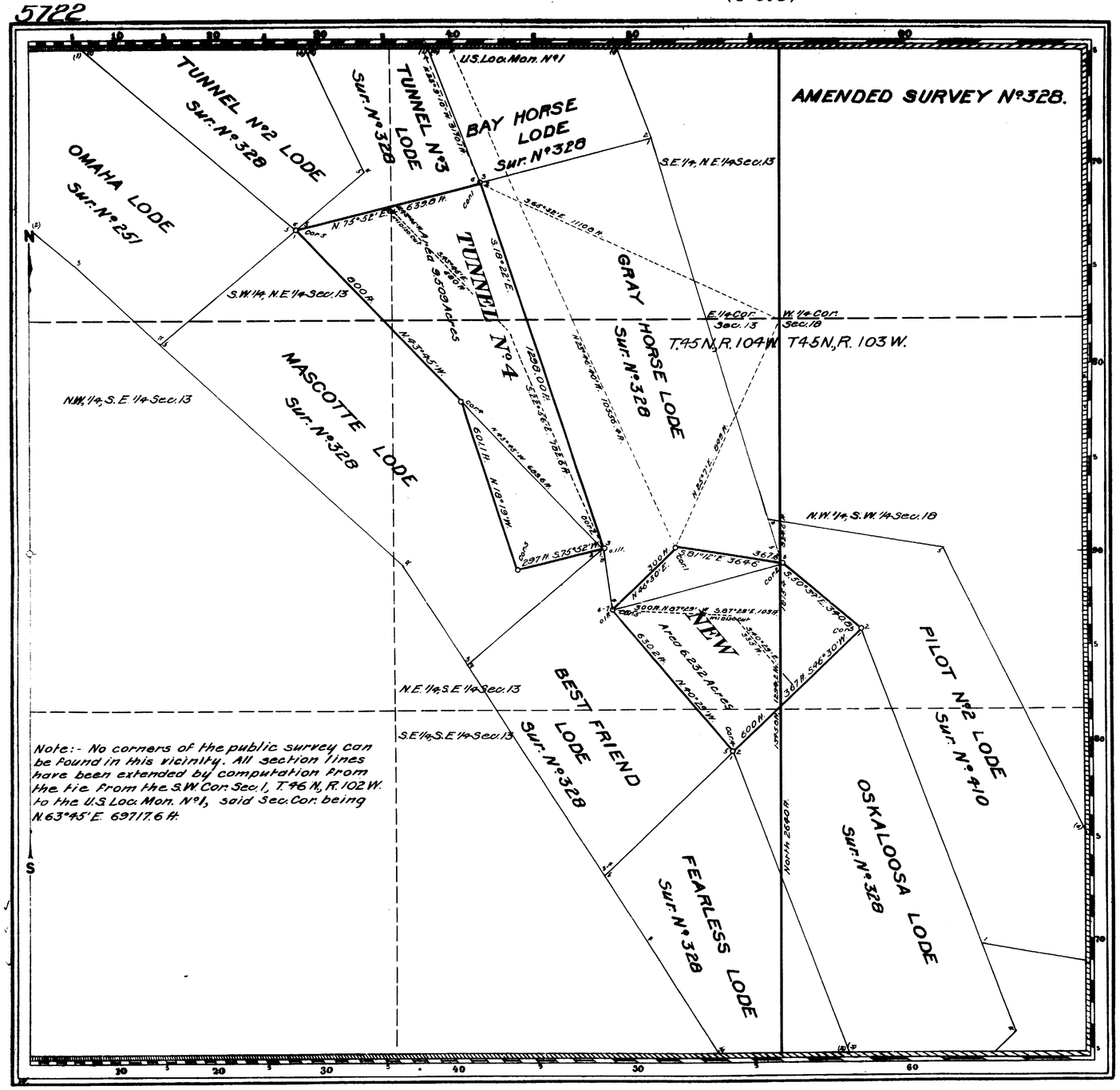

Claim Located August 4, 1908.

Am. Mineral Survey No. 328.

Lot No.

Shoshone Land District.

PLAT

OF THE CLAIM OF

John Henry Schnitzel,

KNOWN AS THE

TUNNEL No. 4 AND NEW LODES

IN Wood River MINING DISTRICT,

Big Horn COUNTY, Wyoming.

Containing an Area of 15.741 Acres.

Scale of 300 Feet to the inch.

~~Variation~~

SURVEYED August 27, 1908 BY

Albert B. Gidley,

U.S. Mineral Surveyor,

Amended

The Original Field Notes of the Survey of the Mining Claim of

John Henry Schnitzel

known as the

TUNNEL No. 4 AND NEW LODES,

from which this plat has been made under my direction, have been examined and approved, and are on file in this Office; and I hereby certify that they furnish such an accurate description of said Mining Claim as will, if incorporated into a patent, serve fully to identify the premises, and that such reference is made therein to natural objects or permanent monuments as will perpetuate and fix the locus thereof.

~~I further certify that Five Hundred Dollars worth of labor has~~ been expended or improvements made upon said Mining Claim by claimant or grantors, and that said improvements consist of

that the location of said improvements is correctly shown upon this plat, and that no portion of said labor or improvements has been included in the estimate of expenditures ~~upon any other claim.~~

And I further certify that this is a correct plat of said Mining Claim made in conformity with said original field notes of the amended survey thereof, and the same is hereby approved.

U.S. Surveyor General's Office

Cheyenne, Wyoming.

November 25, 1908.

U.S. Surveyor General for Wyoming.

NO. ..... NOTES

NO. 52122 V .....

NO. 7 P .....

328-b

5

28

(4-675)

5804

Part I.

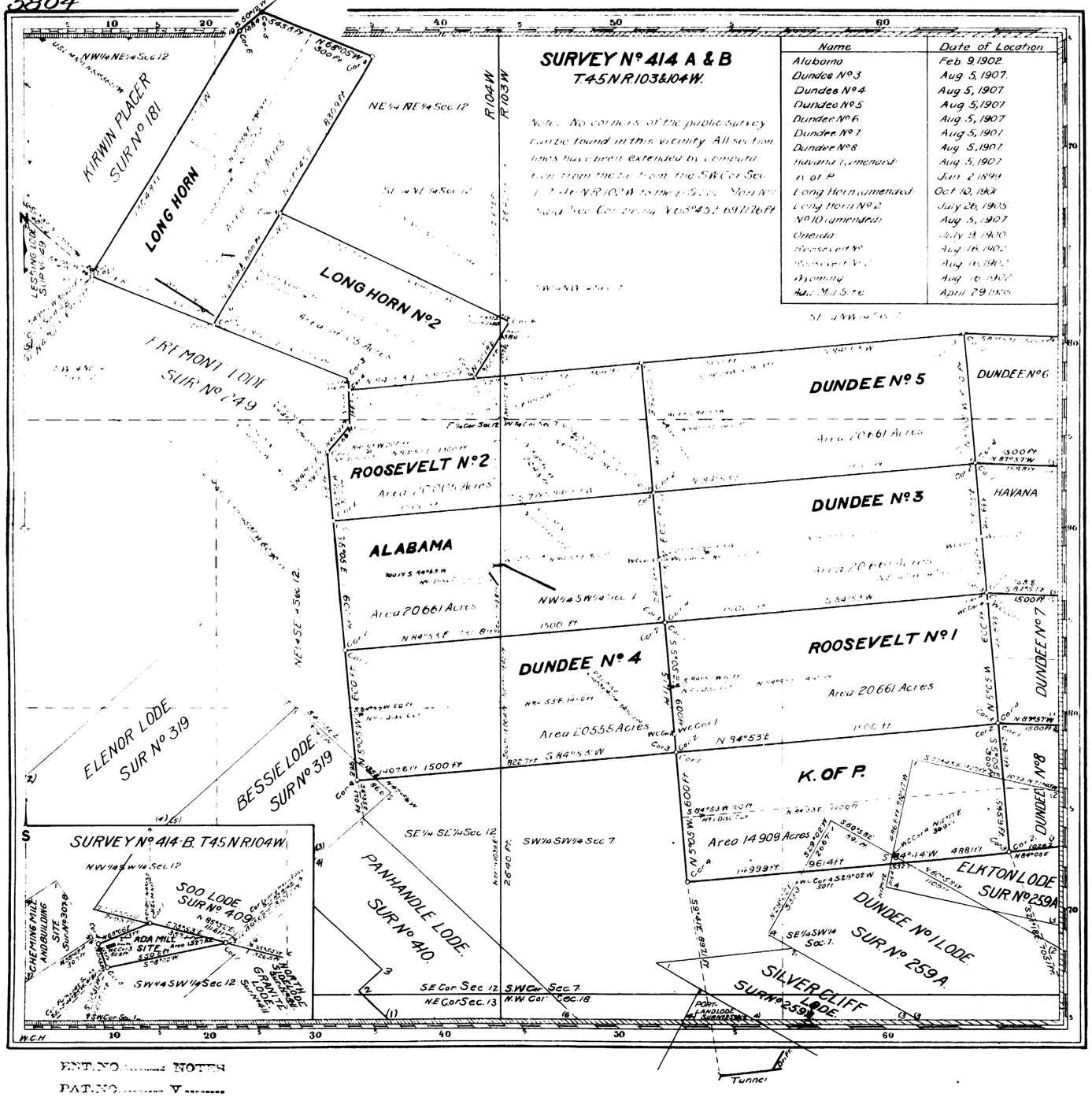

Name	Date of Location
Alabama	Feb. 9, 1902.
Dundee Nº 3	Aug. 5, 1907.
Dundee Nº 4	Aug. 5, 1907.
Dundee Nº 5	Aug. 5, 1907.
Dundee Nº 6	Aug. 5, 1907.
Dundee Nº 7	Aug. 5, 1907.
Dundee Nº 8	Aug. 5, 1907.
Havana (amended)	Aug. 5, 1907.
K. of P.	Jan. 2, 1899.
Long Horn (amended)	Oct. 10, 1901.
Long Horn Nº 2	July 26, 1905.
Nº 10 (amended)	Aug. 5, 1907.
Oneida	July 9, 1900.
Roosevelt Nº	Aug. 16, 1902.
Roosevelt Nº 2	Aug. 16, 1902.
Wyoming	Aug. 16, 1902.
Ada Mill Site	April 29, 1905.

Claim Located See Table. 190

Mineral Survey Nº 414 A & B

Lot Nº

Shoshone Land District.

PLAT

OF THE CLAIM OF

C. L. Tewksbury

KNOWN AS THE

ALABAMA and FIFTEEN OTHER LODES and ADA MILL SITE.

IN WOOD RIVER MINING DISTRICT.

BIG HORN COUNTY, WYOMING.

Containing an Area of Lodes 297961 Mill Site 1327 Acres.

Scale of 400 feet to the inch.

Variation 17°50' E

SURVEYED September 7-15 1907 BY

Albert B. Gidley

U.S. Deputy Mineral Surveyor.

The Original Field Notes of the Survey of the Mining Claim of C. L. Tewksbury known as the ALABAMA AND FIFTEEN OTHER LODES and ADA MILL SITE

from which this plat has been made under my direction have been examined and approved, and are on file in this Office; and I hereby certify that they furnish such an accurate description of said Mining Claim as will, if incorporated into a patent, serve fully to identify the premises, and that such reference is made therein to natural objects or permanent monuments as will perpetuate and fix the locus thereof.

I further certify that an amount equal to Five Hundred Dollars worth of labor has been expended or improvements made for the benefit of said location upon said Mining Claim by claimant or his grantors, and that said improvements consist of

16 discovery cuts and 4 tunnels;

that the location of said improvements is correctly shown upon this plat, and that no portion of said labor or improvements has been included in the estimate of expenditures upon any other claim.

And I further certify that this is a correct plat of said Mining Claim made in conformity with said original field notes of the survey thereof, and the same is hereby approved.

U.S. Surveyor General's Office Cheyenne, Wyoming. June 2, 1908.

Alphen P. Hanson

U.S. Surveyor General for Wyoming.

414

ENT. NO. ..... NOTES

PAT. NO. ..... V .....

C. S. NO. 6 & 14 P .....

5805

(4-675)

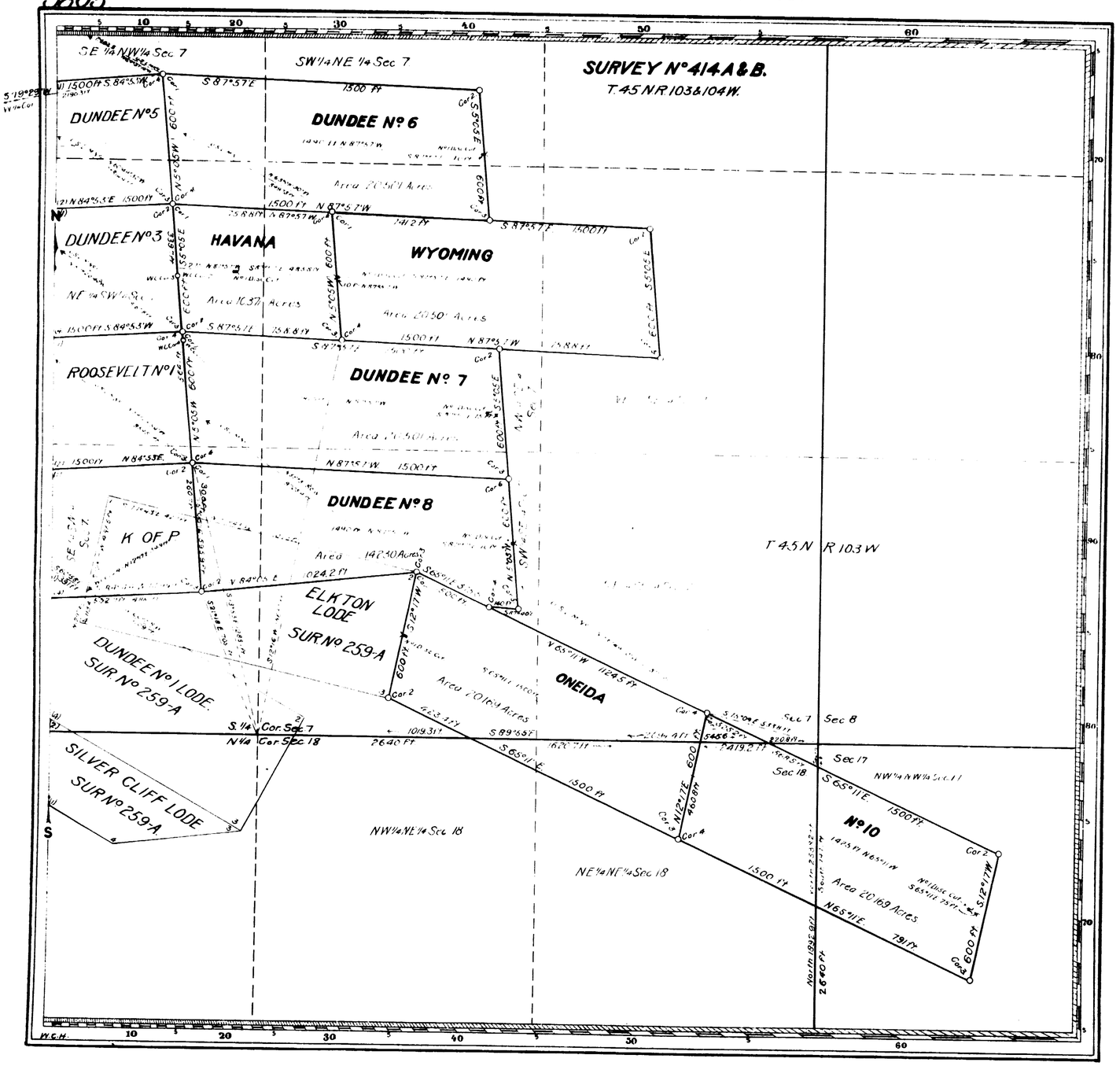

Part 2.

Claim Located See Table. 190

Mineral Survey No 414 A & B

L.O.T. No

Shoshone Land District.

PLAT

OF THE CLAIM OF

C.L. Tewksbury

KNOWN AS THE

ALABAMA AND FIFTEEN OTHER LODES AND ADA MILL SITE

IN WOOD RIVER MINING DISTRICT, BIG HORN COUNTY, WYOMING

Containing an Area of Lodes 297.961 Mill Site 1.327 Acres.

Scale of 400 feet to the inch.

Variation 17°50'E

SURVEYED September 7-15 1907, BY

Albert B Gidley

U.S. Deputy Mineral Surveyor.

The Original Field Notes of the Survey of the Mining Claim of C.L. Tewksbury known as the ALABAMA AND FIFTEEN OTHER LODES and ADA MILL SITE

from which this plat has been made under my direction, have been examined and approved, and are on file in this Office; and I hereby certify that they furnish such an accurate description of said Mining Claim as will, if incorporated into a patent, serve fully to identify the premises, and that such reference is made therein to natural objects or permanent monuments as will perpetuate and fix the locus thereof.

I further certify that an amount equal to Five Hundred Dollars worth of labor has been expended or improvements made for the benefit of each location upon said Mining Claim by claimant or his grantors, and that said improvements consist of

16 discovery cuts and 4 tunnels;

that the location of said improvements is correctly shown upon this plat, and that no portion of said labor or improvements has been included in the estimate of expenditures upon any other claim.

And I further certify that this is a correct plat of said Mining Claim made in conformity with said original field notes of the survey thereof, and the same is hereby approved.

U.S. Surveyor General's Office. Alpheus P. Hanson

Cheyenne, Wyoming, U.S. Surveyor General for

June 2, 1908. Wyoming.

ENT. NO. ..... NOTES

PAT. NO. ..... V .....

C. S. NO. 6 & 14 P .....

414-A

5798

(4-675)

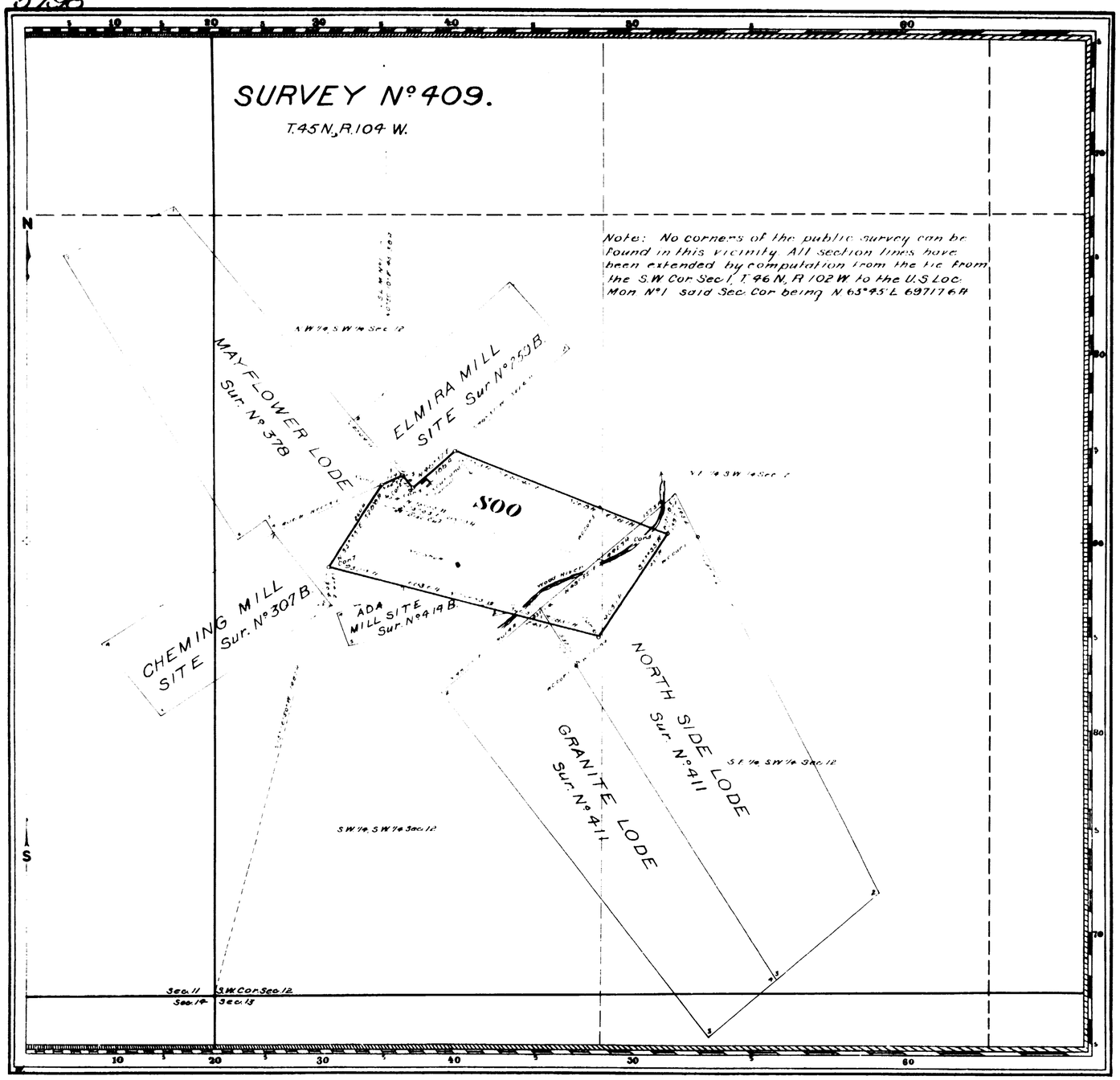

Claim Located July 17, 1903.

Mineral Survey Nº 409.

Lot Nº
Shoshone Land District.

PLAT

OF THE CLAIM OF

Ella Smith
KNOWN AS THE

SOO LODE

IN Wood River MINING DISTRICT,
Big Horn COUNTY, WYOMING.
Containing an Area of 7592 Acres.
Scale of 300 Feet to the inch.
Variation 18° E.
SURVEYED August 16-Sept. 1, 1907 BY
Albert B. Gidley,
U.S. Deputy Mineral Surveyor,

The Original Field Notes of the Survey of the Mining Claim of
Ella Smith,
known as the
SOO LODE

from which this plat has been made under my direction, have been examined and approved, and are on file in this Office; and I hereby certify that they furnish such an accurate description of said Mining Claim as will, if incorporated into a patent, serve fully to identify the premises, and that such reference is made therein to natural objects or permanent monuments as will perpetuate and fix the locus thereof.

I further certify that Five Hundred Dollars worth of labor has been expended or improvements made upon said Mining Claim by claimant or her grantors, and that said improvements consist of

1 discovery cut, 1 shaft and
1 cut with tunnel

that the location of said improvements is correctly shown upon this plat, and that no portion of said labor or improvements has been included in the estimate of expenditures upon any other claim.

And I further certify that this is a correct plat of said Mining Claim made in conformity with said original field notes of the survey thereof, and the same is hereby approved.

U.S. Surveyor General's Office
Cheyenne, Wyo.
April 9, 1908.

Stephen P. Hanson
U.S. Surveyor General for
Wyoming.

409 # 6

01159
467775
6

5

9

(4-675)

5801

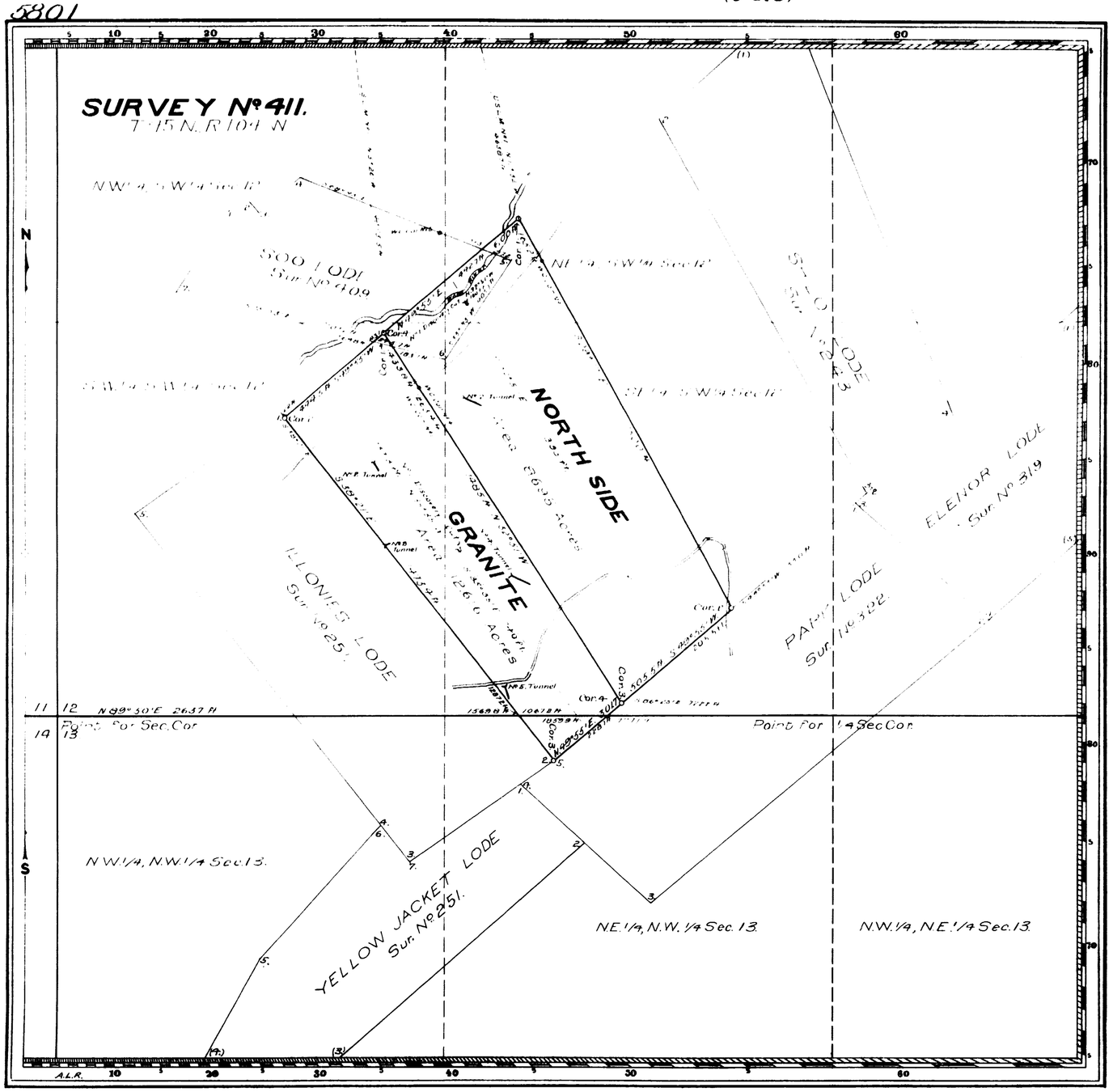

Claim Located October 10, 1898 and December 29, 1903

Mineral Survey No 411

Lot No

Shoshone Land District.

PLAT

OF THE CLAIM OF

Shoshone Mountain Mining Company

KNOWN AS THE

GRANITE AND NORTH SIDE LODES

IN WOOD RIVER MINING DISTRICT
BIG HORN COUNTY WYOMING
Containing an Area of 31.311 Acres
Scale of 300 feet to the inch
Variation 17° 50' E
SURVEYED SEPTEMBER 1-3, 1907 BY
Albert B Gidley
U.S. Deputy Mineral Surveyor.

The Original Field Notes of the Survey of the Mining Claim of Shoshone Mountain Mining Company known as the

GRANITE and NORTH SIDE LODES

from which this plat has been made under my direction have been examined and approved, and are on file in this Office; and I hereby certify that they furnish such an accurate description of said Mining Claim as will, if incorporated into a patent, serve fully to identify the premises, and that such reference is made therein to natural objects or permanent monuments as will perpetuate and fix the locus thereof.

I further certify that an amount equal to five Hundred Dollars worth of labor has been expended or improvements made for the benefit of each location upon said Mining Claim by claimant or its grantors, and that said improvements consist of

2 discovery cuts and
5 tunnels

that the location of said improvements is correctly shown upon this plat, and that no portion of said labor or improvements has been included in the estimate of expenditures upon any other claim.

And I further certify that this is a correct plat of said Mining Claim made in conformity with said original field notes of the survey thereof, and the same is hereby approved.

U.S. Surveyor General's Office
Cheyenne Wyoming
October 25, 1907

U.S. Surveyor General for Wyoming

411

02223
363896
6

5

6

(4-675)

5783

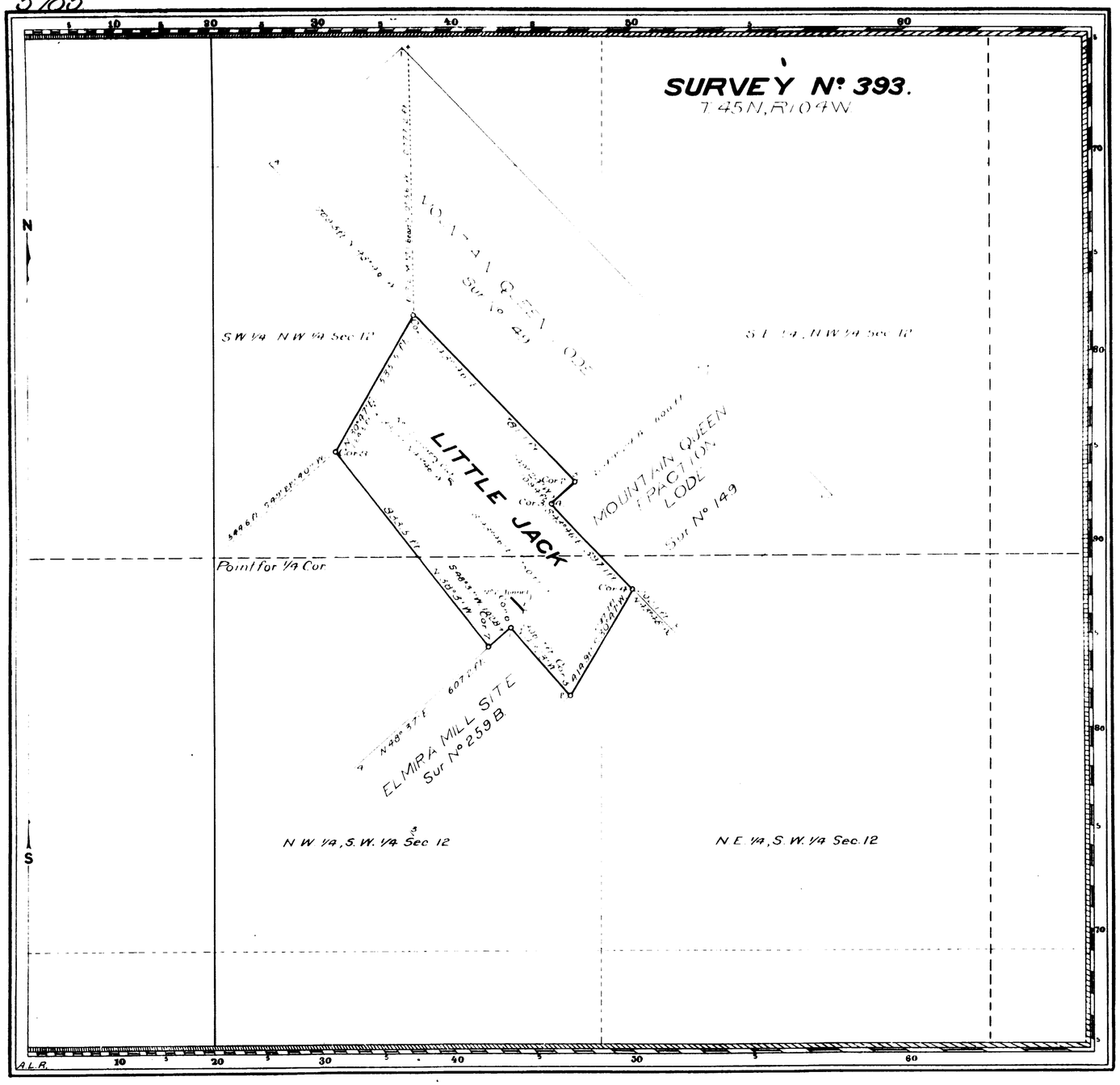

Claim Located May 6, 1907

Mineral Survey Nº 393

Lot Nº

Shoshone Land District.

PLAT

OF THE CLAIM OF

Charles Richards

KNOWN AS THE

LITTLE JACK LODE

IN WOOD RIVER MINING DISTRICT
PIO HORN COUNTY WYOMING
Containing an Area of 13.279 Acres
Scale of 300 feet to the inch
Variation 7°53'
SURVEYED JULY 16 18 1907 BY
Albert B. Gidley
U.S. Deputy Mineral Surveyor.

The Original Field Notes of the Survey of the Mining Claim of
Charles Richards
known as the
LITTLE JACK LODE

from which this plat has been made under my direction, have been examined and approved, and are on file in this Office; and I hereby certify that they furnish such an accurate description of said Mining Claim as will, if incorporated into a patent, serve fully to identify the premises, and that such reference is made therein to natural objects or permanent monuments as will perpetuate and fix the locus thereof.

I further certify that Five Hundred Dollars worth of labor has been expended or improvements made upon said Mining Claim by claimant or his grantors, and that said improvements consist of
1 discovery cut and 1 tunnel

that the location of said improvements is correctly shown upon this plat, and that no portion of said labor or improvements has been included in the estimate of expenditures upon any other claim.

And I further certify that this is a correct plat of said Mining Claim made in conformity with said original field notes of the survey thereof, and the same is hereby approved.

U.S. Surveyor General's Office
Cheyenne Wyoming
October 21, 1907

A. G. Chem. Patterson
U.S. Surveyor General for
Wyoming

393 #6 6

4

87

(4-675)

5768

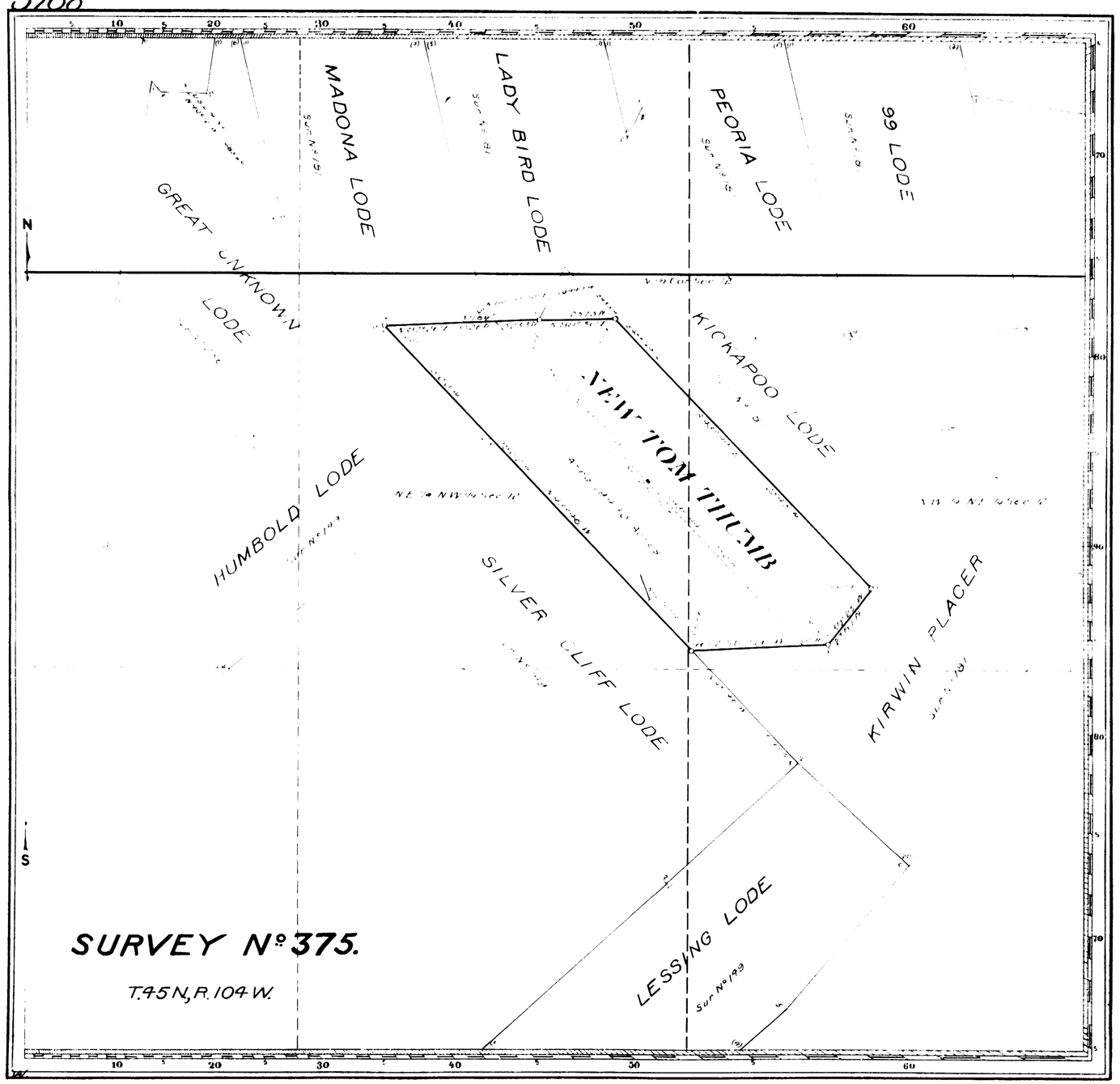

Claim Located September 5, 1906.

Mineral Survey No 375.

Lot No
Shoshone Land District

PLAT

OF THE CLAIM OF

Galena Ridge Mining Company.

KNOWN AS THE

NEW TOM THUMB LODE,

IN WOOD RIVER MINING DISTRICT
BIG HORN COUNTY WYOMING.

Containing an Area of 19 440 Acres

Scale of 300 feet to the inch

Variation 17°50'E.

SURVEYED NOVEMBER 20-30, 1906 BY
Albert B. Gidley
U.S. Deputy Mineral Surveyor

The Original Field Notes of the Survey of the Mining Claim of Galena Ridge Mining Company, known as the

NEW TOM THUMB LODE,

from which this plat has been made under my direction, have been examined and approved, and are on file in this Office; and I hereby certify that they furnish such an accurate description of said Mining Claim as will, if incorporated into a patent, serve fully to identify the premises, and that such reference is made therein to natural objects or permanent monuments as will perpetuate and fix the locus thereof.

I further certify that Five Hundred Dollars worth of labor has been expended or improvements made upon said Mining Claim by claimant or their grantors, and that said improvements consist of

1 Discovery Shaft, and 1 Tunnel,

that the location of said improvements is correctly shown upon this plat, and that no portion of said labor or improvements has been included in the estimate of expenditures upon any other claim.

And I further certify that this is a correct plat of said Mining Claim made in conformity with said original field notes of the survey thereof, and the same is hereby approved.

U.S. Surveyor General's Office
Cheyenne, Wyoming
April 9, 1907

Stephen P. Hanson
U.S. Surveyor General for
Wyoming.

375

45
01278
38757
6
1/11/1909

4

85

V

5769

(4-675)

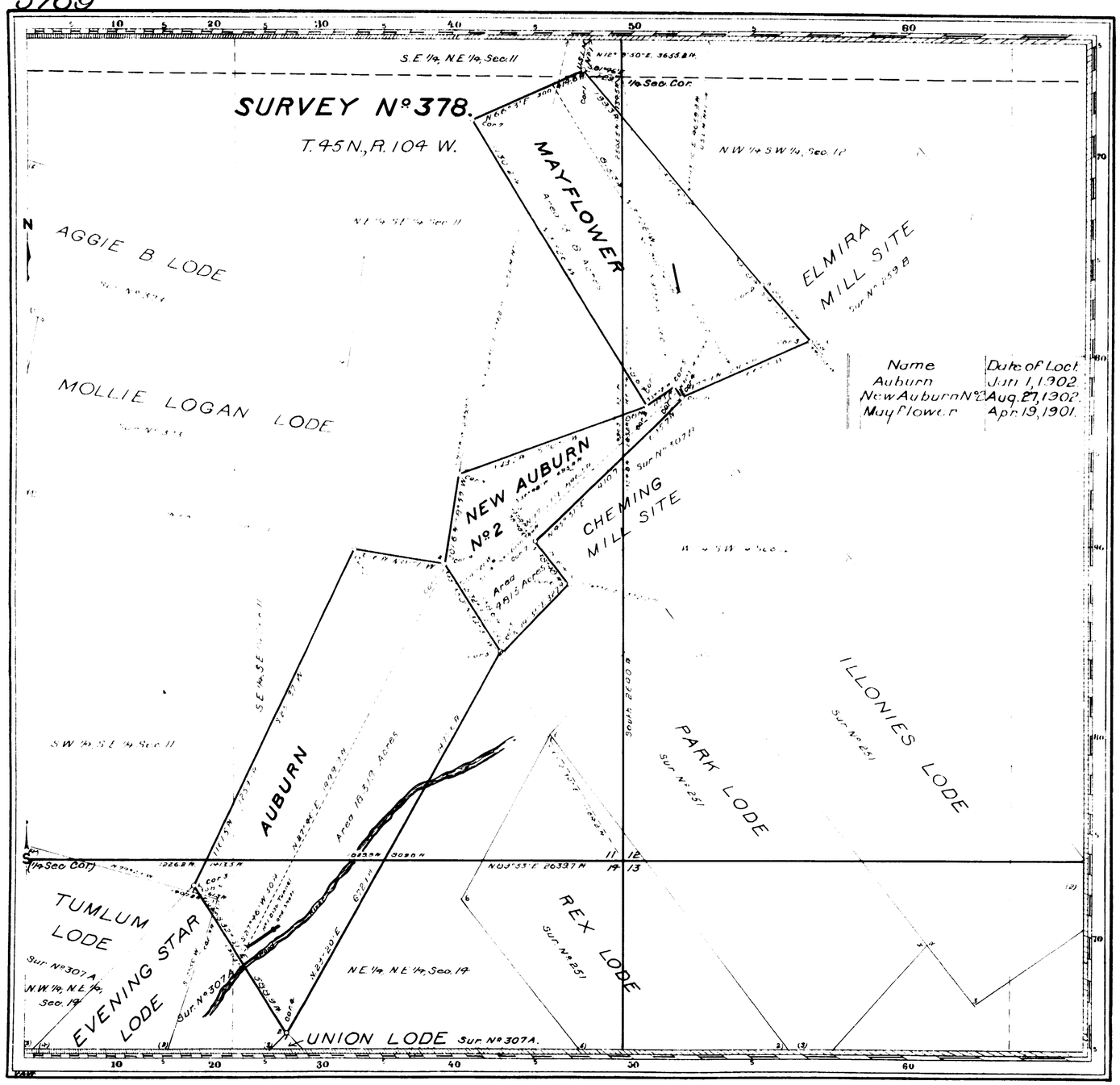

Name	Date of Loct.
Auburn	Jan. 1, 1902.
New Auburn No 2	Aug. 27, 1902.
Mayflower	Apr. 19, 1901.

Claim Located See Table

Mineral Survey No 378.

Lot No

Shoshone Land District.

PLAT

OF THE CLAIM OF

Charles Richards,

KNOWN AS THE

AUBURN, NEW AUBURN No 2 AND MAYFLOWER LODES,

IN WOOD RIVER MINING DISTRICT,

BIG HORN COUNTY WYOMING,

Containing an Area of 36.250 Acres

Scale of 300 feet to the inch

Variation 17°50' E

SURVEYED NOVEMBER 20-30, 1906 BY

Albert B. Colley

U.S. Deputy Mineral Surveyor.

The Original Field Notes of the Survey of the Mining Claim of Charles Richards,

known as the

AUBURN,
NEW AUBURN No 2 AND
MAYFLOWER LODES,

from which this plat has been made under my direction, have been examined and approved, and are on file in this Office; and I hereby certify that they furnish such an accurate description of said Mining Claim as will, if incorporated into a patent, serve fully to identify the premises, and that such reference is made therein to natural objects or permanent monuments as will perpetuate and fix the locus thereof.

I further certify that five Hundred Dollars worth of labor has been expended or improvements made upon said Mining Claim by claimant or his grantors, and that said improvements consist of

1 Discovery Tunnel with Shaft.
1 Discovery Shaft and 1 Discovery Tunnel

that the location of said improvements is correctly shown upon this plat, and that no portion of said labor or improvements has been included in the estimate of expenditures upon any other claim.

And I further certify that this is a correct plat of said Mining Claim made in conformity with said original field notes of the survey thereof, and the same is hereby approved.

U.S. Surveyor General's Office
Cheyenne, Wyoming,
February 27, 1907

Nathan P. Hanson
U.S. Surveyor General for Wyoming.

378

0750 NOTES
1656 V
5-6 P

4

82
V

5766

(4-675)

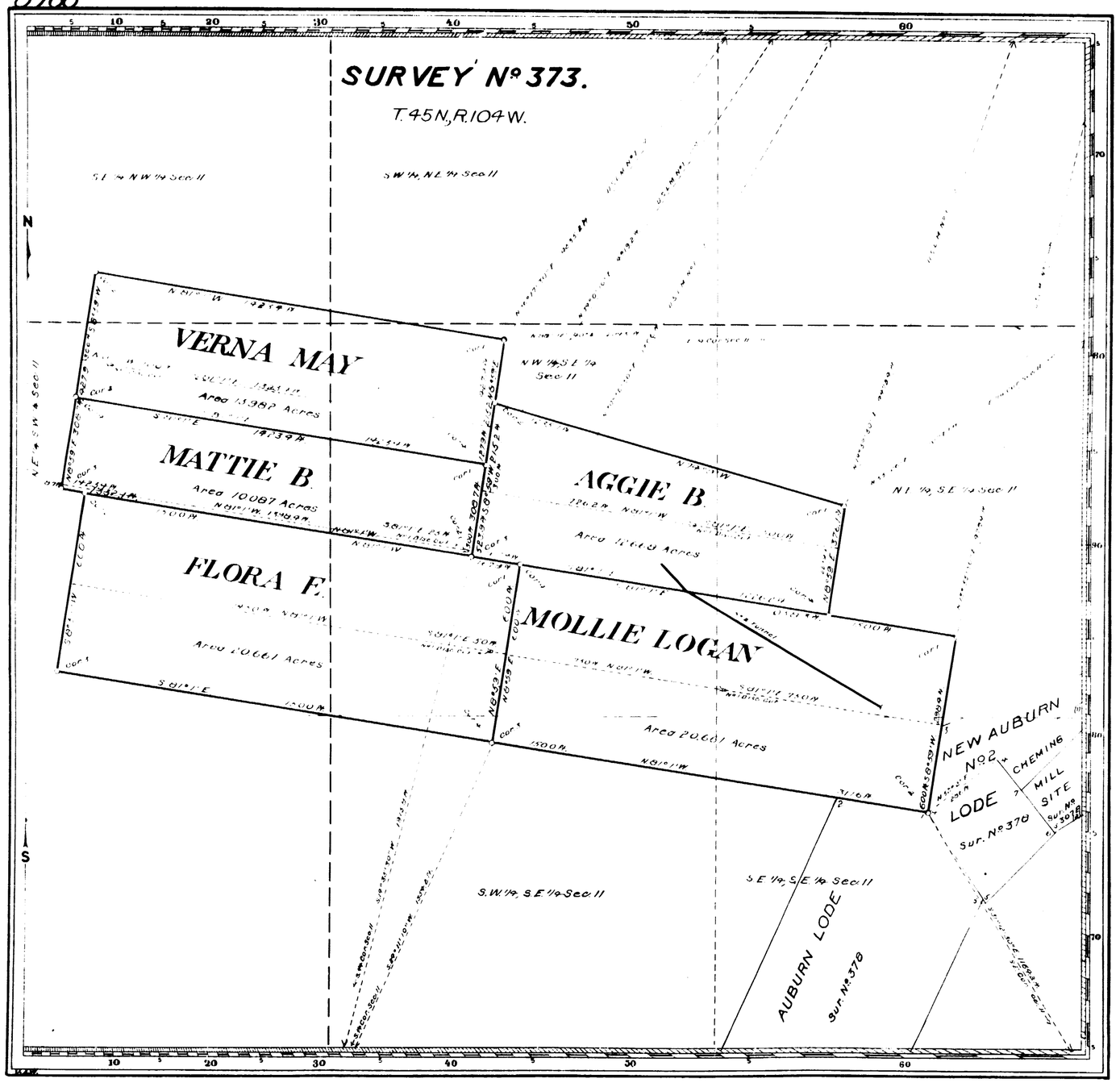

Claim located August 9, 11 and 17, 1897.

Mineral Survey Nº 373.

Lot Nº
Shoshone Land District.

PLAT

OF THE CLAIM OF

George Flatman,
KNOWN AS THE

MATTIE B., VERNA MAY, AGGIE B., MOLLIE LOGAN AND FLORA E. LODES,

IN WOOD RIVER MINING DISTRICT,
BIG HORN COUNTY, WYOMING

Containing an Area of 78.059 Acres

Scale of 300 feet to the inch

Variation 18° 0' E

SURVEYED NOVEMBER 17 30, 1906 BY
Albert B Gidley
U.S. Deputy Mineral Surveyor.

The Original Field Notes of the Survey of the Mining Claim of George Flatman, known as the

MATTIE B., VERNA MAY, AGGIE B., MOLLIE LOGAN, AND FLORA E. LODES,

from which this plat has been made under my direction have been examined and approved, and are on file in this Office; and I hereby certify that they furnish such an accurate description of said Mining Claim as will, if incorporated into a patent, serve fully to identify the premises, and that such reference is made therein to natural objects or permanent monuments as will perpetuate and fix the locus thereof.

I further certify that Five Hundred Dollars worth of labor has been expended or improvements made upon said Mining Claim by claimant or his grantors, and that said improvements consist of

5 Discovery Cuts and 1 Tunnel,

that the location of said improvements is correctly shown upon this plat, and that no portion of said labor or improvements has been included in the estimate of expenditures upon any other claim.

And I further certify that this is a correct plat of said Mining Claim made in conformity with said original field notes of the survey thereof, and the same is hereby approved.

U.S. Surveyor General's Office
Cheyenne, Wyoming,
January 30, 1907.

N. Obern. Gannon
U.S. Surveyor General for
Wyoming.

373

47
03299
46580 12/16/09
5

4

40

V

(4-675)

5713

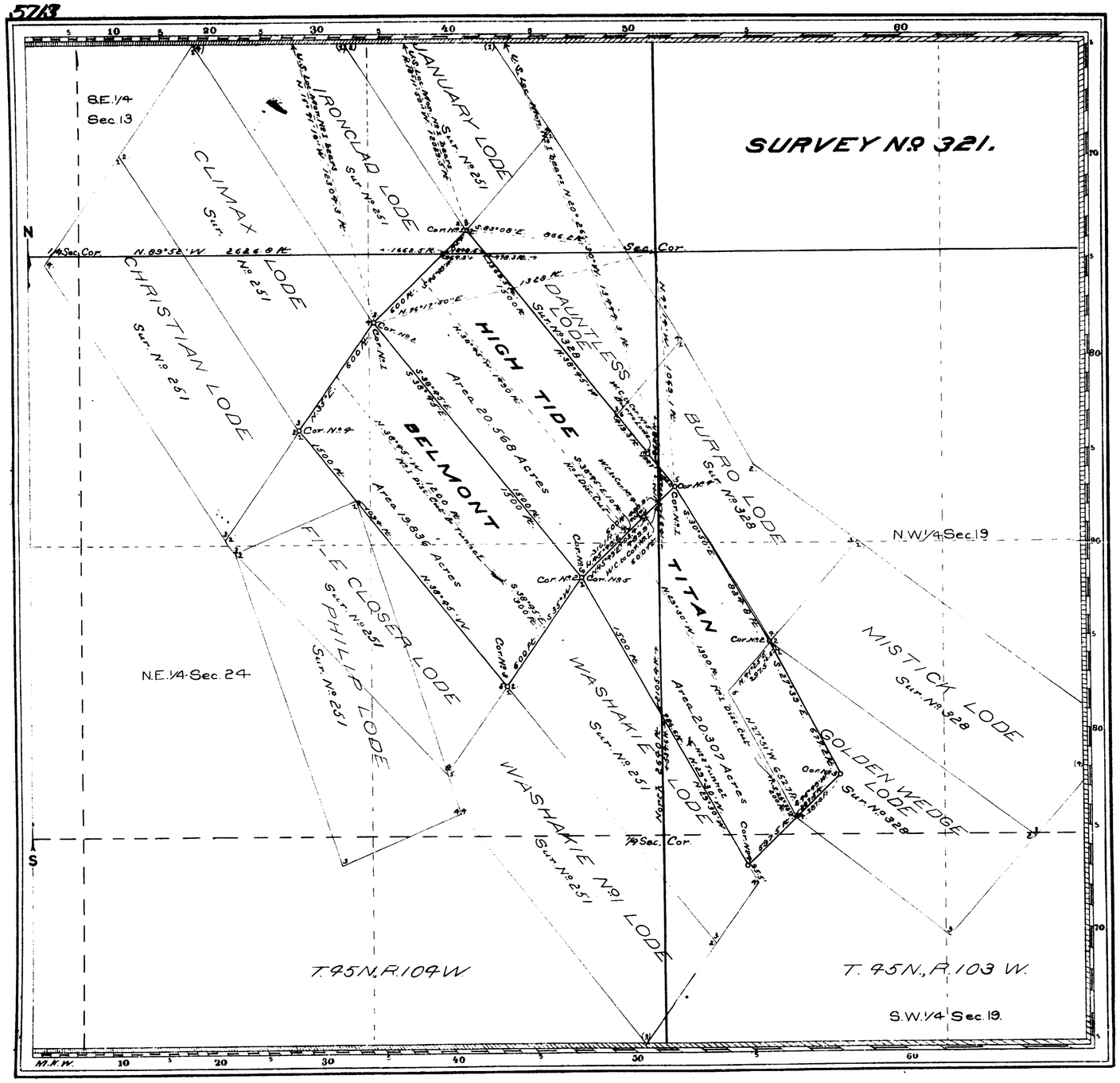

Claim Located as amended January 1, 1896 and October 17, 1904

Mineral Survey No. 321

L.O.T. No.

Shoshone Land District.

PLAT

OF THE CLAIM OF

John Henry Schnitzel

KNOWN AS THE

BELMONT, HIGH TIDE AND TITAN LODES

IN WOOD RIVER MINING DISTRICT, BIG HORN COUNTY, WYOMING

Containing an Area of 60.711 Acres.

Scale of 400 feet to the inch.

Variation 17°50'E

SURVEYED JANUARY 20 - MARCH 30, 1905 BY

Albert B. Gidley

U.S. Deputy Mineral Surveyor.

The Original Field Notes of the Survey of the Mining Claim of John Henry Schnitzel known as the BELMONT, HIGH TIDE AND TITAN LODES, from which this plat has been made under my direction, have been examined and approved, and are on file in this Office; and I hereby certify that they furnish such an accurate description of said Mining Claim as will, if incorporated into a patent, serve fully to identify the premises, and that such reference is made therein to natural objects or permanent monuments as will perpetuate and fix the locus thereof.

I further certify that an amount equal to Five Hundred Dollars worth of labor has been expended or improvements made for the benefit of each location upon said Mining Claim by claimant or his grantors, and that said improvements consist of

2 discovery cuts, 1 discovery cut and tunnel and 1 tunnel

that the location of said improvements is correctly shown upon this plat, and that no portion of said labor or improvements has been included in the estimate of expenditures upon any other claim.

And I further certify that this is a correct plat of said Mining Claim made in conformity with said original field notes of the survey thereof, and the same is hereby approved.

U.S. Surveyor General's Office, Cheyenne, Wyoming

Adolphus P. Hanson, U.S. Surveyor General for Wyoming

August 24, 1905

321

Nov. 30, 1906

NO. 44564 V

NO. 9 P

4 accession no 5720

(4-675)

38

Part I.

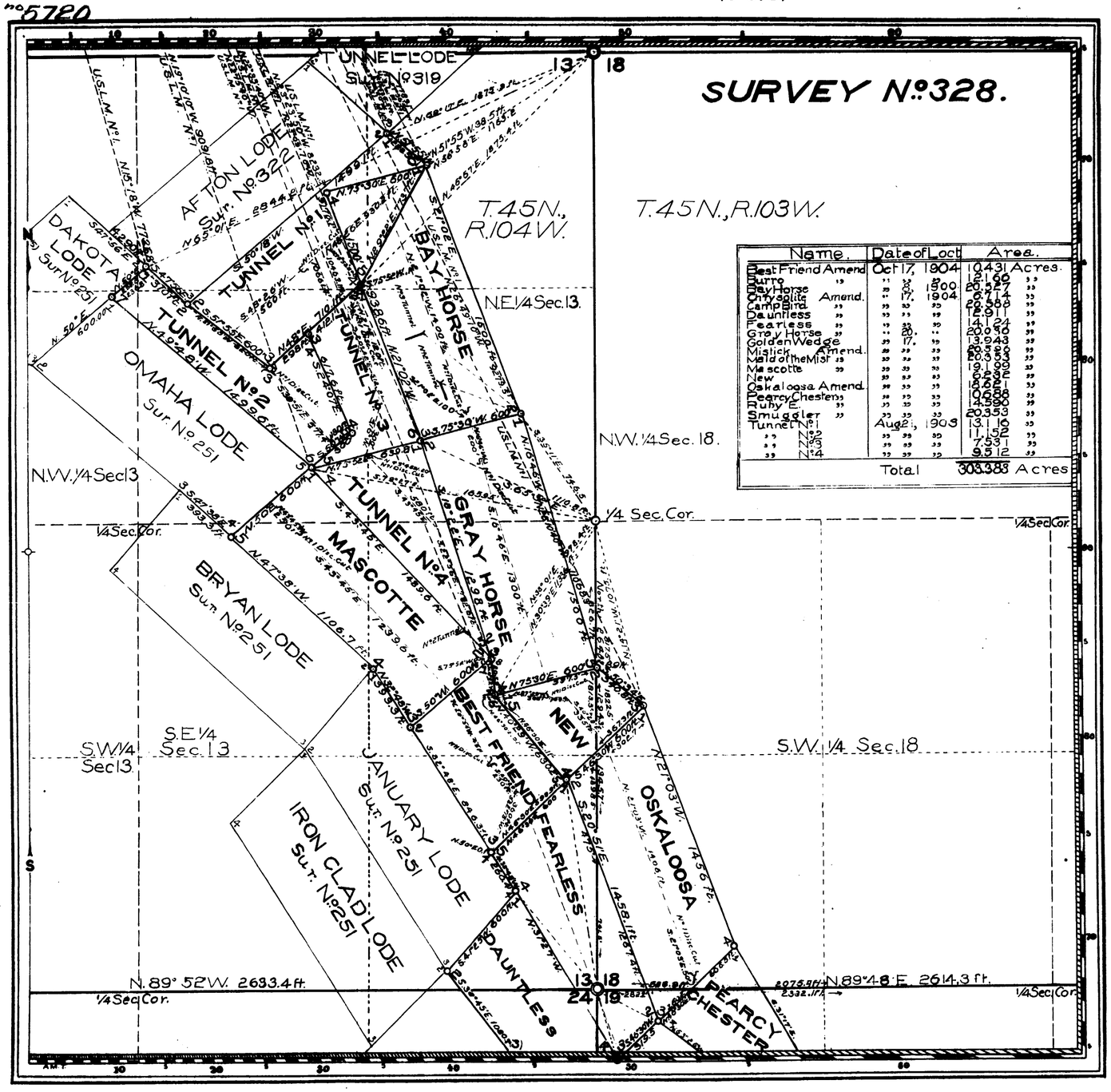

Name.	Date of Loct	Area.
Best Friend Amend	Oct 17, 1904	10.431 Acres.
Burro "	" " "	12.166 "
Bay Horse	" 8, 1900	20.527 "
Chrysolite Amend.	" 17, 1904	6.714 "
Camp Bird "	" " "	20.588 "
Dauntless "	" " "	12.911 "
Fearless "	" " "	14.124 "
Gray Horse "	" 20. "	20.036 "
Golden Wedge	" 17. "	13.943 "
Mistick Amend.	" " "	20.596 "
Maid of the Mist "	" " "	20.353 "
Mascotte "	" " "	19.199 "
New	" " "	6.232 "
Oskaloosa Amend.	" " "	18.621 "
Pearcy Chester "	" " "	10.688 "
Ruby E. "	" " "	14.590 "
Smuggler "	" " "	20.353 "
Tunnel No. 1	Aug 21, 1903	13.116 "
" No. 2	" " "	11.152 "
" No. 3	" " "	7.531 "
" No. 4	" " "	9.512 "
	Total	303.383 Acres

Claim Located See Table 190

Mineral Survey No. 328

Lot No.

Shoshone Land District.

PLAT

OF THE CLAIM OF

John Henry Schnitzel

KNOWN AS THE

Best Friend et al. Lodes.

IN WOOD RIVER MINING DISTRICT,
BIG HORN COUNTY, WYOMING
Containing an Area of 303.383 Acres.
Scale of 500 Feet to the inch.
Variation 17° 50' E.
SURVEYED JAN. 27 – MAR. 15 1905 BY

Albert B. Gidley U.S. Deputy Mineral Surveyor,

The Original Field Notes of the Survey of the Mining Claim of John Henry Schnitzel known as the

Best Friend et al. Lodes

from which this plat has been made under my direction, have been examined and approved, and are on file in this Office; and I hereby certify that they furnish such an accurate description of said Mining Claim as will, if incorporated into a patent, serve fully to identify the premises, and that such reference is made therein to natural objects or permanent monuments as will perpetuate and fix the locus thereof.

I further certify that five hundred Dollars worth of labor has been expended or improvements made upon said Mining Claim by claimant or his grantors, and that said improvements consist of

21 Discovery Cuts and 5 Tunnels.

that the location of said improvements is correctly shown upon this plat, and that no portion of said labor or improvements has been included in the estimate of expenditures upon any other claim.

And I further certify that this is a correct plat of said Mining Claim made in conformity with said original field notes of the survey thereof, and the same is hereby approved.

U.S. Surveyor General's Office. Cheyenne, Wyo. August 23, 1905

Sylvester P. Hanson
U.S. Surveyor General for Wyoming

J.H.H.

328 #7 37 0755 March 15, 1909 5/1/4 7

4

34

(4-675)

5711

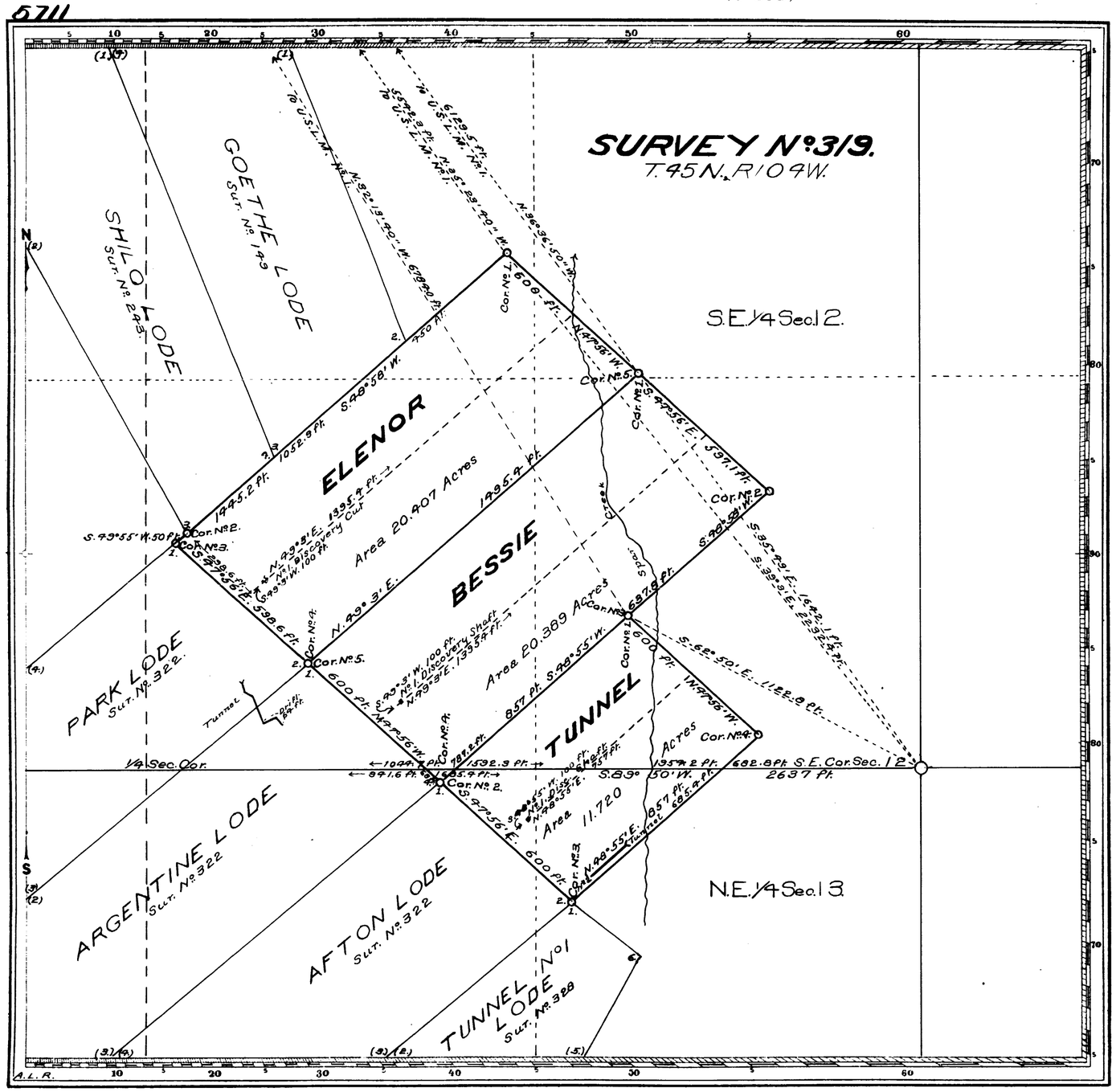

Claim Located August 20, 1903.

Mineral Survey No. 319

L.O.T. No.
Shoshone Land District.

PLAT

OF THE CLAIM OF

John Henry Schnitzel
KNOWN AS THE

ELENOR, BESSIE AND TUNNEL LODES

IN WOOD RIVER MINING DISTRICT,
BIG HORN COUNTY, WYOMING
Containing an Area of 52.516 Acres.
Scale of 300 Feet to the inch.
Variation 18°00'E.
SURVEYED JANUARY 10-APRIL 15 1905 BY

Albert B. Gidley U.S. Deputy Mineral Surveyor,

The Original Field Notes of the Survey of the Mining Claim of
John Henry Schnitzel
known as the
ELENOR, BESSIE AND TUNNEL LODES

from which this plat has been made under my direction, have been examined and approved, and are on file in this Office; and I hereby certify that they furnish such an accurate description of said Mining Claim as will, if incorporated into a patent, serve fully to identify the premises, and that such reference is made therein to natural objects or permanent monuments as will perpetuate and fix the locus thereof.

I further certify that an amount equal to Five Hundred Dollars worth of labor has been expended or improvements made for the benefit of each location upon said Mining Claim by claimant or his grantors, and that said improvements consist of

1 discovery cut,
2 discovery shafts,
1 drift and 1 tunnel

that the location of said improvements is correctly shown upon this plat, and that no portion of said labor or improvements has been included in the estimate of expenditures upon any other claim.

And I further certify that this is a correct plat of said Mining Claim made in conformity with said original field notes of the survey thereof, and the same is hereby approved.

U.S. Surveyor General's Office. Alphen P. Hanson

Cheyenne, Wyoming U.S. Surveyor General for

July 28, 1905 Wyoming

319

Nov. 30, 1906
44182
6

4

33
V

(4-675)

5714

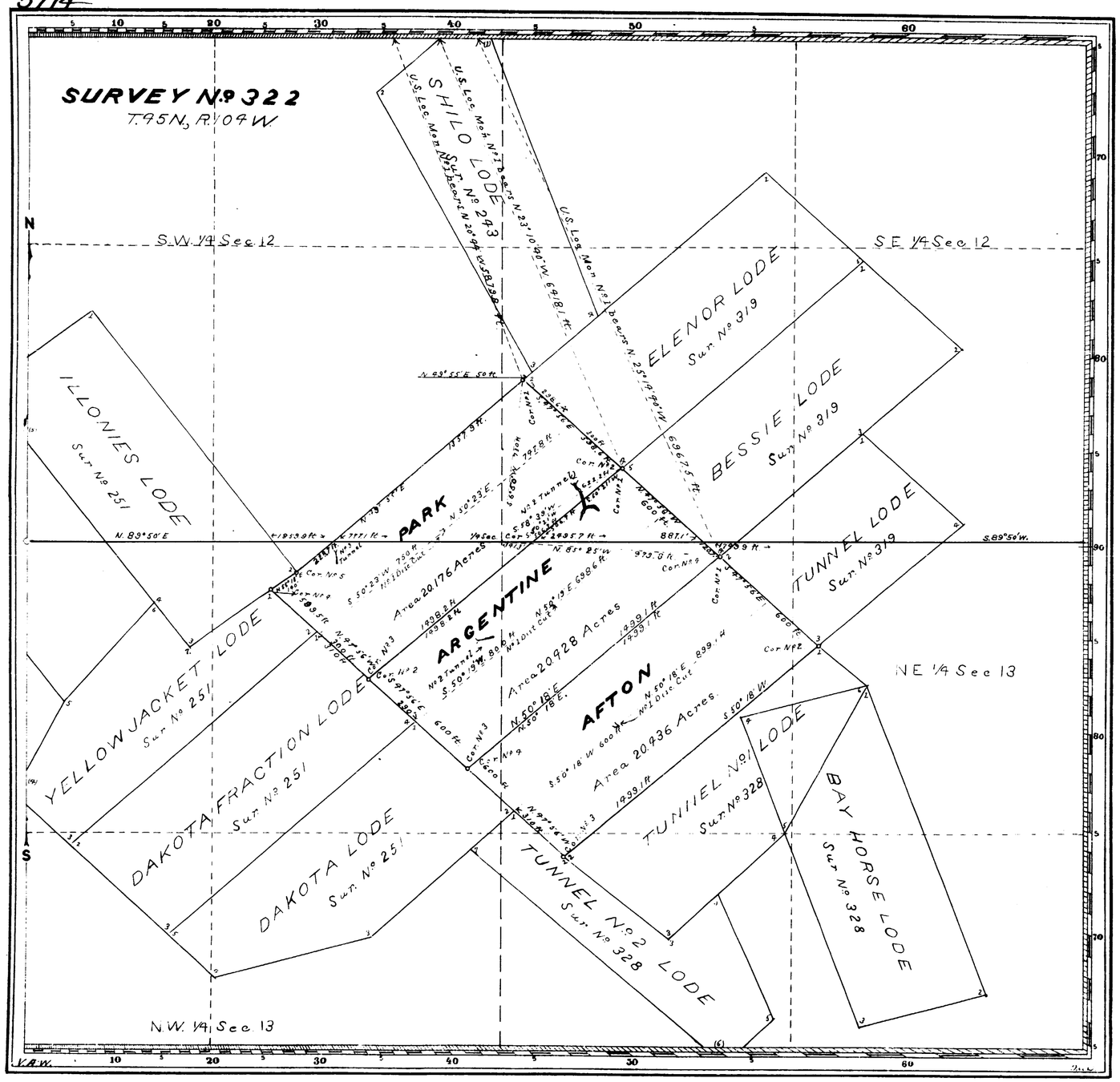

Claim Located as amended October 17, 1904

Mineral Survey No. 322

L.O.T. No.
Shoshone Land District.

PLAT

OF THE CLAIM OF

John Henry Schnitzel
KNOWN AS THE

PARK, ARGENTINE AND AFTON LODES

IN WOOD RIVER MINING DISTRICT,
BIG HORN COUNTY, WYOMING
Containing an Area of 61.040 Acres.
Scale of 400 Feet to the inch.
Variation 17°50' E.
SURVEYED JANUARY 10-APRIL 4, 1905 BY
Albert B. Gidley,
U.S. Deputy Mineral Surveyor.

The Original Field Notes of the Survey of the Mining Claim of
John Henry Schnitzel
known as the
PARK ARGENTINE
AND
AFTON LODES

from which this plat has been made under my direction, have been examined and approved, and are on file in this Office; and I hereby certify that they furnish such an accurate description of said Mining Claim as will, if incorporated into a patent, serve fully to identify the premises, and that such reference is made therein to natural objects or permanent monuments as will perpetuate and fix the locus thereof.

I further certify that an amount equal to Five Hundred Dollars worth of labor has been expended or improvements made for the benefit of each location upon said Mining Claim by claimant or his grantors, and that said improvements consist of

3 discovery cuts and 3 tunnels

that the location of said improvements is correctly shown upon this plat, and that no portion of said labor or improvements has been included in the estimate of expenditures upon any other claim.

And I further certify that this is a correct plat of said Mining Claim made in conformity with said original field notes of the survey thereof, and the same is hereby approved.

U.S. Surveyor General's Office
Cheyenne, Wyoming
June 28, 1905

Alpheus P. Hanson
U.S. Surveyor General for
Wyoming

322

301
29208 Nov. 12, 1908.
7

4

32

V

(4-675)

5698

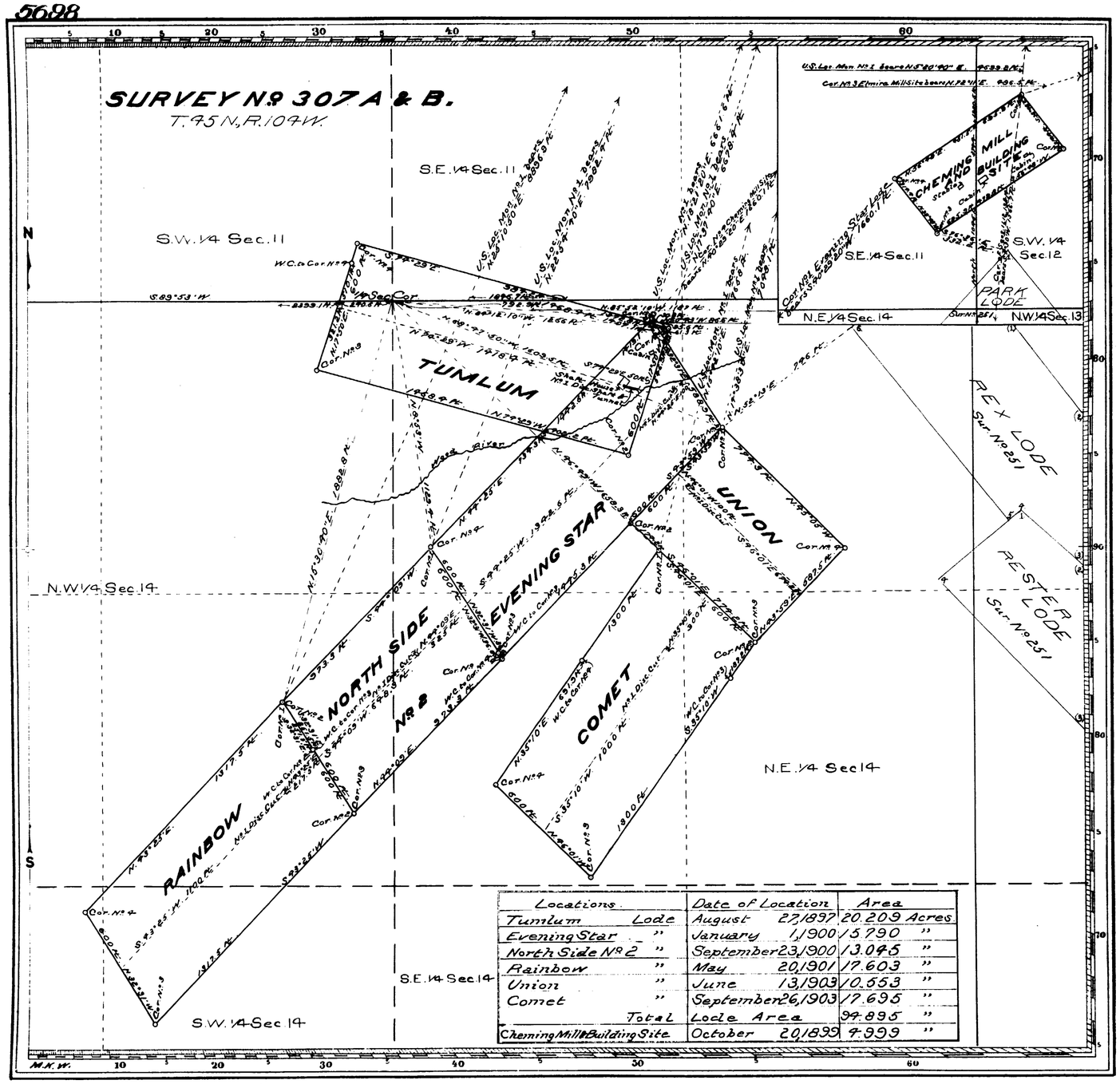

Locations		Date of Location	Area	
Tumlum	Lode	August 27, 1897	20.209	Acres
Evening Star	"	January 1, 1900	15.790	"
North Side No. 2	"	September 23, 1900	13.045	"
Rainbow	"	May 20, 1901	17.603	"
Union	"	June 13, 1903	10.553	"
Comet	"	September 26, 1903	17.695	"
	Total	Lode Area	94.895	"
Cheming Mill & Building Site		October 20, 1899	4.999	"

Claim Located (See table) 190

Mineral Survey No. 307 A & B

Lot No.

Shoshone Land District.

PLAT

OF THE CLAIM OF

Wyoming Mining Company

KNOWN AS THE

TUMLUM, EVENING STAR, NORTH SIDE No. 2, RAINBOW, UNION & COMET LODES & CHEMING MILL & BUILDING SITE

IN WOOD RIVER MINING DISTRICT,

BIG HORN COUNTY, WYOMING

Containing an Area of 94.895 Acres Lode, 4.999 Acres Mill Site.

Scale of 900 feet to the inch.

Variation 17° 50' E

SURVEYED SEPTEMBER 28, DECEMBER 15, 1904 BY

Albert B. Gidley

U.S. Deputy Mineral Surveyor,

The Original Field Notes of the Survey of the Mining Claim of Wyoming Mining Company known as the TUMLUM, EVENING STAR, NORTH SIDE No. 2, RAINBOW, UNION AND COMET LODES AND CHEMING MILL AND BUILDING SITE from which this plat has been made under my direction have been examined and approved, and are on file in this Office; and I hereby certify that they furnish such an accurate description of said Mining Claim as will, if incorporated into a patent, serve fully to identify the premises, and that such reference is made therein to natural objects or permanent monuments as will perpetuate and fix the locus thereof.

I further certify that an amount equal to Five Hundred Dollars worth of labor has been expended or improvements made upon said Mining Claim by claimant for the benefit of each lode claim or their grantors, and that said improvements consist of

1 discovery tunnel and shaft and 5 discovery cuts

that the location of said improvements is correctly shown upon this plat, and that no portion of said labor or improvements has been included in the estimate of expenditures upon any other claim.

And I further certify that this is a correct plat of said Mining Claim made in conformity with said original field notes of the survey thereof, and the same is hereby approved.

U.S. Surveyor General's Office
Cheyenne, Wyoming
June 20 1905

Stephen P. Hanson
U.S. Surveyor General for Wyoming.

307

3

90

5657

(4-675)

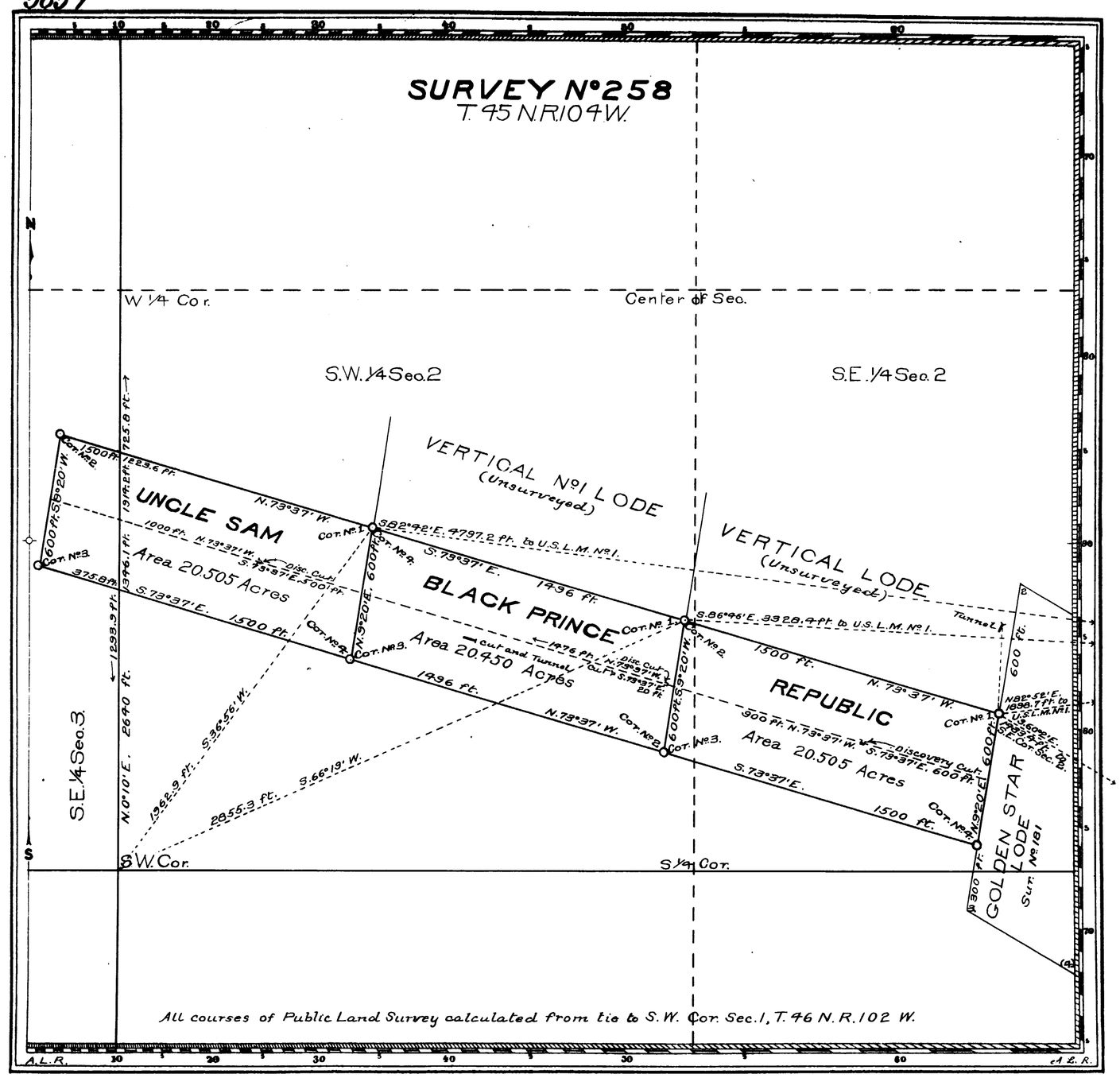

Claim Located September 10, 1891 and December 7, 1903.

Mineral Survey No. 258

Lot No.

Shoshone Land District.

PLAT

OF THE CLAIM OF

Galena Ridge Mining Company

KNOWN AS THE

REPUBLIC. BLACK PRINCE AND UNCLE SAM LODES

IN WOOD RIVER MINING DISTRICT, BIG HORN COUNTY, WYOMING

Containing an Area of 61.460 Acres.

Scale of 400 Feet to the inch.

Variation 17°50 E.

SURVEYED FEBRUARY 1 - MAY 20 1904 BY

Albert B. Gidley,

U.S. Deputy Mineral Surveyor,

The Original Field Notes of the Survey of the Mining Claim of Galena Ridge Mining Company known as the

REPUBLIC, BLACK PRINCE AND UNCLE SAM LODES

from which this plat has been made under my direction, have been examined and approved, and are on file in this Office; and I hereby certify that they furnish such an accurate description of said Mining Claim as will, if incorporated into a patent, serve fully to identify the premises, and that such reference is made therein to natural objects or permanent monuments as will perpetuate and fix the locus thereof.

I further certify that an amount equal to Five Hundred Dollars worth of labor has been expended or improvements made for the benefit of each Location upon said Mining Claim by claimant or its grantors, and that said improvements consist of

3 discovery cuts, 1 tunnel, 1 cut and 1 cut and tunnel

that the location of said improvements is correctly shown upon this plat, and that no portion of said labor or improvements has been included in the estimate of expenditures upon any other claim.

And I further certify that this is a correct plat of said Mining Claim made in conformity with said original field notes of the survey thereof, and the same is hereby approved.

U.S. Surveyor General's Office. H. Gheno P. Hanson

Cheyenne, Wyoming, U.S. Surveyor General for

August 13, 1904 Wyoming

258

ENT. NO. ..... NOTES

PAT. NO. ..... V .....

C. S. NO. 4 ..... P .....

3

89A.

(4-675)

5651

Part I.

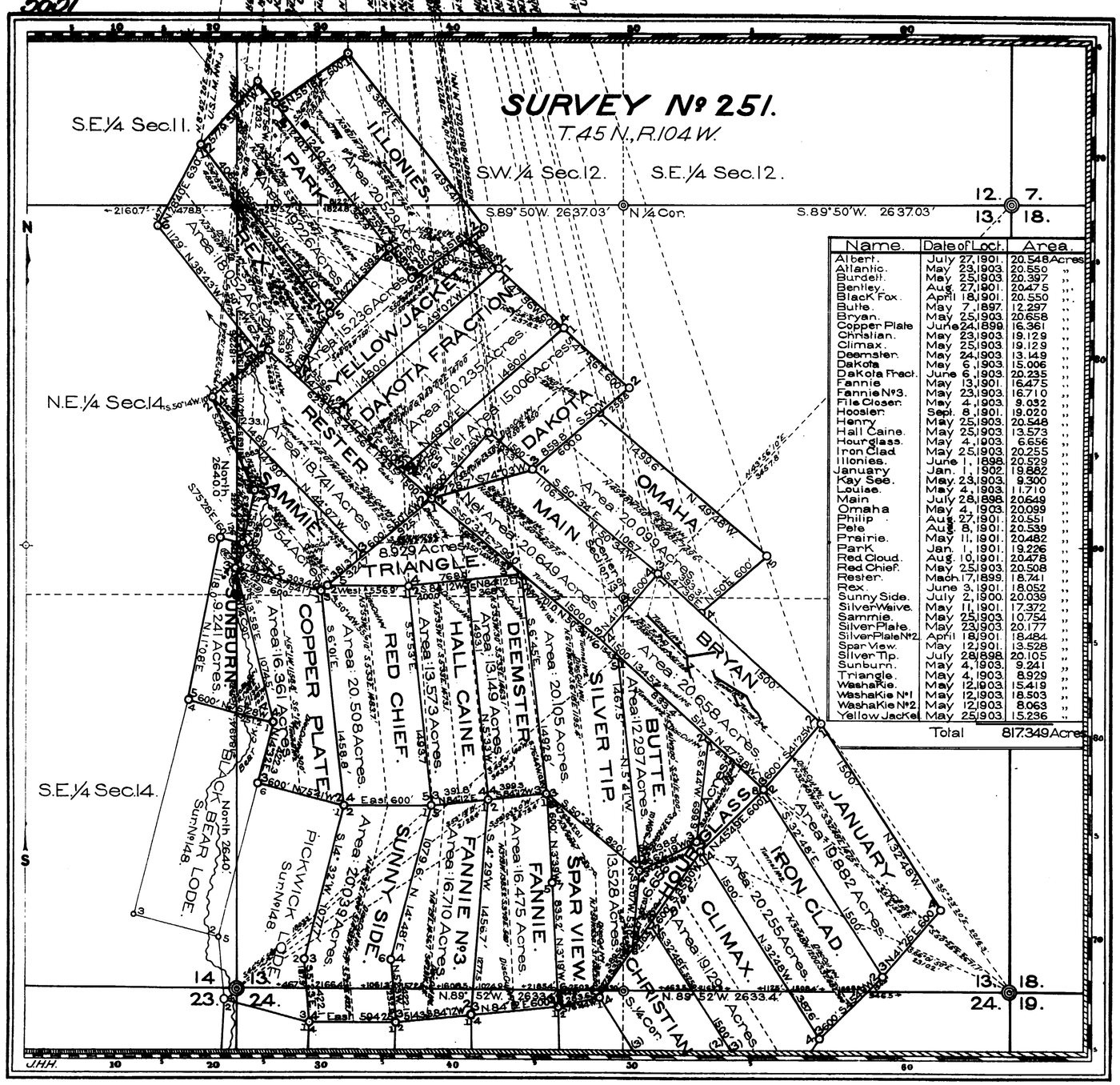

Name.	Date of Loct.	Area.
Albert.	July 27, 1901.	20.548 Acres
Atlantic.	May 23, 1903.	20.550 "
Burdett.	May 25, 1903.	20.397 "
Bentley.	Aug. 27, 1901.	20.475 "
Black Fox.	April 18, 1901.	20.550 "
Butte.	May 7, 1897.	12.297 "
Bryan.	May 25, 1903.	20.658 "
Copper Plate	June 24, 1899.	16.361 "
Christian.	May 23, 1903.	19.129 "
Climax.	May 25, 1903.	19.129 "
Deemster.	May 24, 1903.	13.149 "
Dakota	May 6, 1903.	15.006 "
Dakota Fract.	June 6, 1903.	20.235 "
Fannie	May 13, 1901.	16.475 "
Fannie Nº3.	May 23, 1903.	16.710 "
File Closer.	May 4, 1903.	9.032 "
Hoosier.	Sept. 8, 1901.	19.020 "
Henry	May 25, 1903.	20.548 "
Hall Caine.	May 25, 1903.	13.573 "
Hourglass.	May 4, 1903.	6.656 "
Iron Clad	May 25, 1903.	20.255 "
Illonies.	June 1, 1898.	20.529 "
January	Jan. 1, 1902.	19.882 "
Kay See.	May 23, 1903.	9.300 "
Louise.	May 4, 1903.	11.710 "
Main	July 28, 1898.	20.649 "
Omaha	May 4, 1903.	20.099 "
Philip	Aug. 27, 1901.	20.551 "
Pete	Aug. 8, 1901.	20.539 "
Prairie.	May 11, 1901.	20.482 "
Park	Jan. 1, 1901.	19.226 "
Red Cloud.	Aug. 10, 1901.	20.478 "
Red Chief.	May 25, 1903.	20.508 "
Rester.	Mach. 17, 1899.	18.741 "
Rex.	June 3, 1901.	18.052 "
Sunny Side.	July 2, 1900.	20.039 "
Silver Waive.	May 11, 1901.	17.372 "
Sammie.	May 25, 1903.	10.754 "
Silver Plate.	May 23, 1903.	20.177 "
Silver Plate Nº2.	April 18, 1901.	18.484 "
Spar View.	May 12, 1901.	13.528 "
Silver Tip.	July 28, 1898.	20.105 "
Sunburn.	May 4, 1903.	9.241 "
Triangle.	May 4, 1903.	8.929 "
Washakie.	May 12, 1903.	15.419 "
Washakie Nº1	May 12, 1903.	18.503 "
Washakie Nº2.	May 12, 1903.	8.063 "
Yellow Jacket	May 25, 1903.	15.236 "
Total		817.349 Acres

Claim Located 190

Mineral Survey Nº 251.

Lot Nº Shoshone. Land District.

PLAT

OF THE CLAIM OF

Burdett Moody.

KNOWN AS THE

Albert et al. Lodes.

IN Wood River MINING DISTRICT, Big Horn COUNTY, Wyoming.

Containing an Area of 817,349 Acres.

Scale of 600 Feet to the inch.

Variation 17°55' E.

SURVEYED Aug. 20 – Dec. 10 1903. BY

Albert B. Gidley U.S. Deputy Mineral Surveyor,

The Original Field Notes of the Survey of the Mining Claim of Burdett Moody.

known as the

Albert et al. Lodes.

from which this plat has been made under my direction, have been examined and approved, and are on file in this Office; and I hereby certify that they furnish such an accurate description of said Mining Claim as will, if incorporated into a patent, serve fully to identify the premises, and that such reference is made therein to natural objects or permanent monuments as will perpetuate and fix the locus thereof.

I further certify that Five Hundred Dollars worth of labor has been expended or improvements made upon said Mining Claim by claimant or his grantors, and that said improvements consist of

45 Discovery Cuts, 3 Discovery Shafts, 21 Tunnels and 2 Cuts.

that the location of said improvements is correctly shown upon this plat, and that no portion of said labor or improvements has been included in the estimate of expenditures upon any other claim.

And I further certify that this is a correct plat of said Mining Claim made in conformity with said original field notes of the survey thereof, and the same is hereby approved.

U.S. Surveyor General's Office, Cheyenne, Wyo. August 2, 1904

Rpheno P. Hanson
U.S. Surveyor General for Wyoming.

251

May 28, 1906
42789
7

3

89B

V

(4-675)

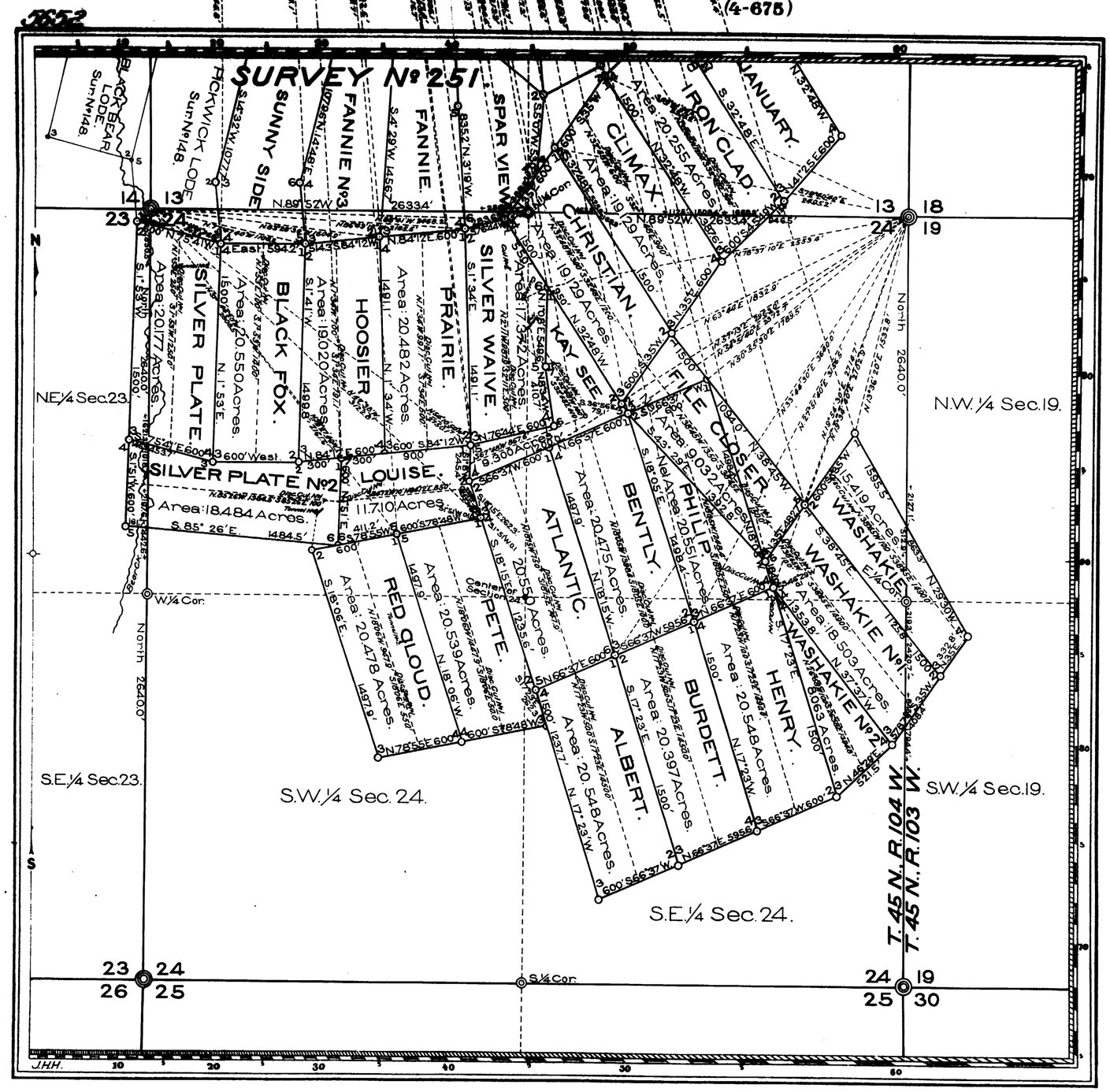

Part 2.

Claim Located 190

Mineral Survey No 251.

Lot No

Shoshone. Land District.

PLAT

OF THE CLAIM OF

Burdett Moody.

KNOWN AS THE

Albert et al. Lodes.

IN Wood River MINING DISTRICT, Big Horn COUNTY, Wyoming.

Containing an Area of 817.349 Acres.

Scale of 600 Feet to the inch.

Variation 17°55'E.

SURVEYED Aug. 20 – Dec. 10 1903. BY

Albert B. Gidley. U.S. Deputy Mineral Surveyor,

The Original Field Notes of the Survey of the Mining Claim of Burdett Moody.

known as the

Albert et al. Lodes.

from which this plat has been made under my direction, have been examined and approved, and are on file in this Office; and I hereby certify that they furnish such an accurate description of said Mining Claim as will, if incorporated into a patent, serve fully to identify the premises, and that such reference is made therein to natural objects or permanent monuments as will perpetuate and fix the locus thereof.

I further certify that Five Hundred Dollars worth of labor has been expended or improvements made upon said Mining Claim by claimant or his grantors, and that said improvements consist of

45 Discovery Cuts, 3 Discovery Shafts, 21 Tunnels and 2 Cuts.

that the location of said improvements is correctly shown upon this plat, and that no portion of said labor or improvements has been included in the estimate of expenditures upon any other claim.

And I further certify that this is a correct plat of said Mining Claim made in conformity with said original field notes of the survey thereof, and the same is hereby approved.

U.S. Surveyor General's Office, Cheyenne, Wyo. August 2, 1904

Rodney P. Hanson
U.S. Surveyor General for Wyoming.

A.S.K.

251-A

ENT. NO. ..... NOTES
May 28, 1906
PAT. NO. 42789 V .....
C. S. NO. 9 P .....

See 252

3

84
V

(4-675)

5643

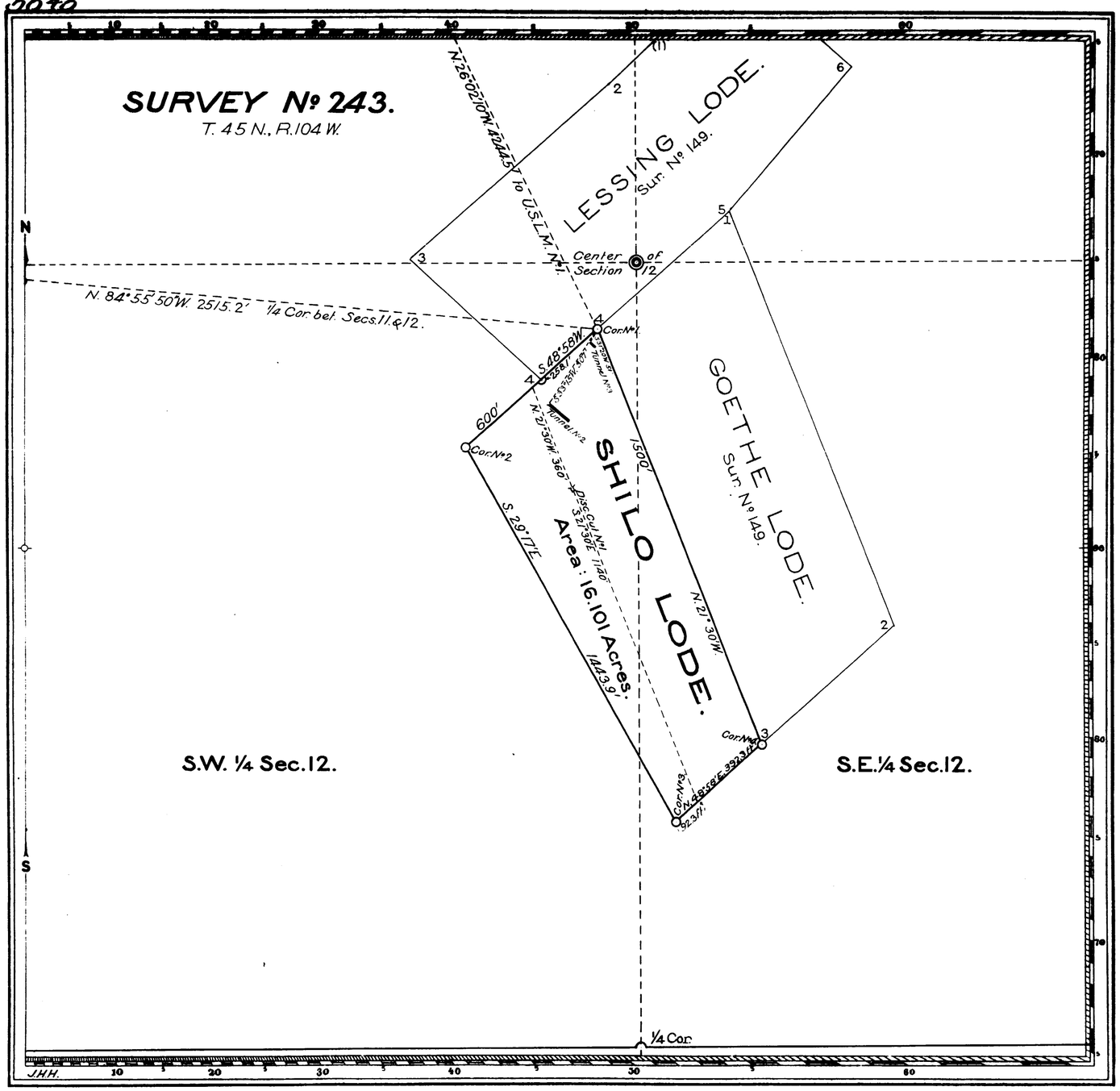

Claim Located May 30 1901

Mineral Survey Nº 243.

Lot Nº

Shoshone Land District.

PLAT

OF THE CLAIM OF

John Henry Schnitzel.

KNOWN AS THE

SHILO LODE.

IN Wood River MINING DISTRICT, Big Horn COUNTY, Wyoming

Containing an Area of 16,101 Acres.

Scale of 300 Feet to the inch.

Variation 17°45'E.

SURVEYED August 1 — December 12 1903 BY

Albert B. Gidley U.S. Deputy Mineral Surveyor,

The Original Field Notes of the Survey of the Mining Claim of John Henry Schnitzel. known as the

SHILO LODE.

from which this plat has been made under my direction, have been examined and approved, and are on file in this Office; and I hereby certify that they furnish such an accurate description of said Mining Claim as will, if incorporated into a patent, serve fully to identify the premises, and that such reference is made therein to natural objects or permanent monuments as will perpetuate and fix the locus thereof.

I further certify that Five Hundred Dollars worth of labor has been expended or improvements made upon said Mining Claim by claimant or his grantors, and that said improvements consist of

The Discovery Cut and two Tunnels.

that the location of said improvements is correctly shown upon this plat, and that no portion of said labor or improvements has been included in the estimate of expenditures upon any other claim.

And I further certify that this is a correct plat of said Mining Claim made in conformity with said original field notes of the survey thereof, and the same is hereby approved.

U.S. Surveyor General's Office. Cheyenne Wyoming. April 16, 1904

Cheyenne P. Hanson U.S. Surveyor General for Wyoming.

243

Jan. 24, 1906.
42828
6

3

81

(4-675)

5655

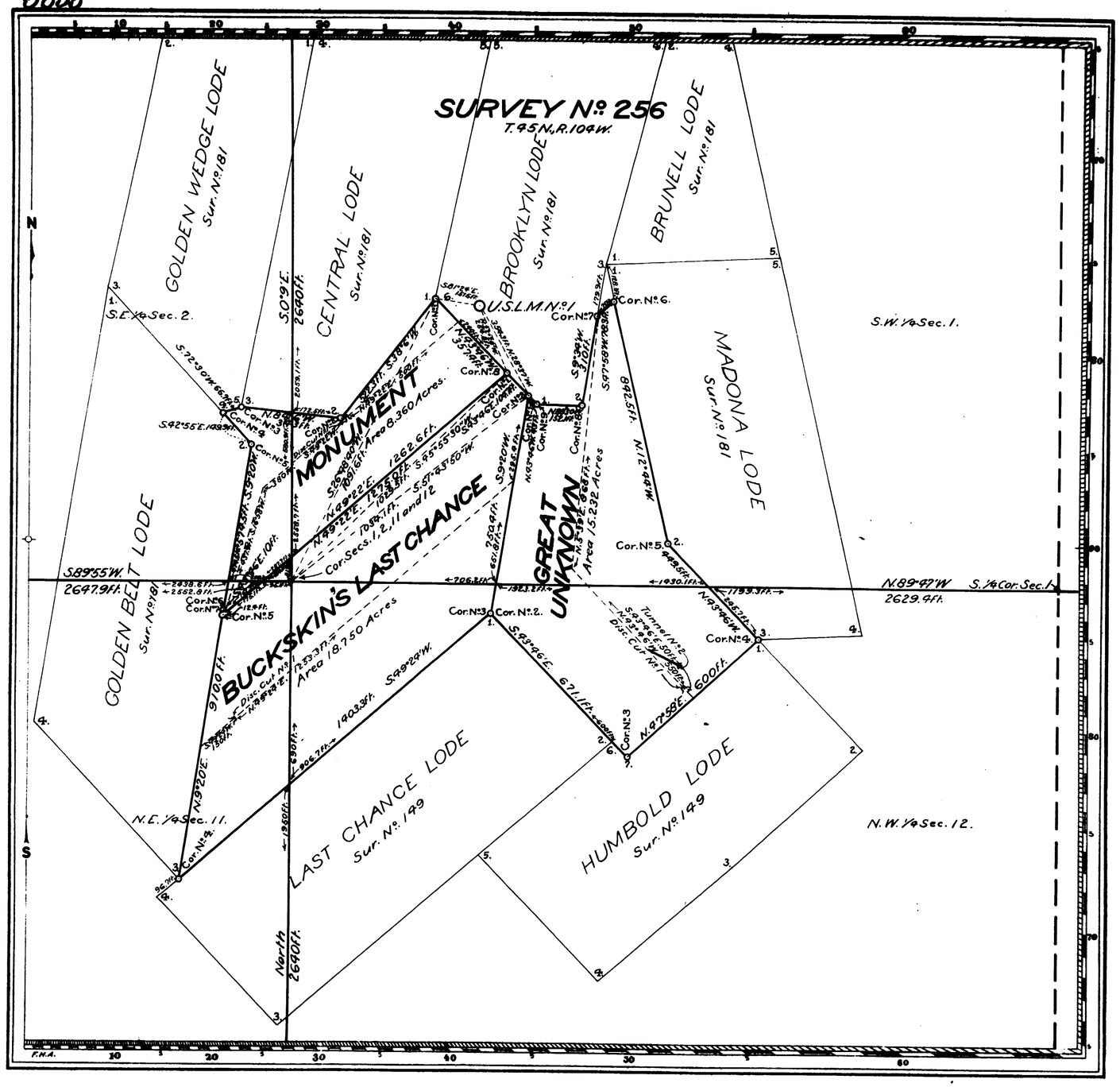

Claim Located Oct. 6, 1897, July 6, 1892 and Aug. 7, 1903

Mineral Survey No. 256

Lot No.

Shoshone Land District.

PLAT

OF THE CLAIM OF

Galena Ridge Mining Co.

KNOWN AS THE

BUCKSKIN'S LAST CHANCE, GREAT UNKNOWN AND MONUMENT LODES

IN WOOD RIVER MINING DISTRICT, BIG HORN COUNTY, WYOMING

Containing an Area of 42.342 Acres.

Scale of 300 Feet to the inch.

Variation 17°50' E.

SURVEYED OCTOBER 10 - DECEMBER 10, 1903 BY

Albert B. Gidley,

U.S. Deputy Mineral Surveyor,

The Original Field Notes of the Survey of the Mining Claim of Galena Ridge Mining Co. known as the

BUCKSKIN'S LAST CHANCE, GREAT UNKNOWN AND MONUMENT LODES

from which this plat has been made under my direction, have been examined and approved, and are on file in this Office; and I hereby certify that they furnish such an accurate description of said Mining Claim as will, if incorporated into a patent, serve fully to identify the premises, and that such reference is made therein to natural objects or permanent monuments as will perpetuate and fix the locus thereof.

I further certify that an amount equal to Five Hundred Dollars worth of labor has been expended or improvements made for the benefit of each location upon said Mining Claim by claimant or its grantors, and that said improvements consist of three Discovery Cuts and one Tunnel

that the location of said improvements is correctly shown upon this plat, and that no portion of said labor or improvements has been included in the estimate of expenditures upon any other claim.

And I further certify that this is a correct plat of said Mining Claim made in conformity with said original field notes of the survey thereof, and the same is hereby approved.

U.S. Surveyor General's Office
Cheyenne, Wyoming
April 5, 1904

Arthur P. Hanson
U.S. Surveyor General for Wyoming

ENT. NO. 23 NOTES
Jan. 24, 1906
PAT. NO. 42792 V
C. S. NO. 156 P

256

3

80

(4-675)

5642

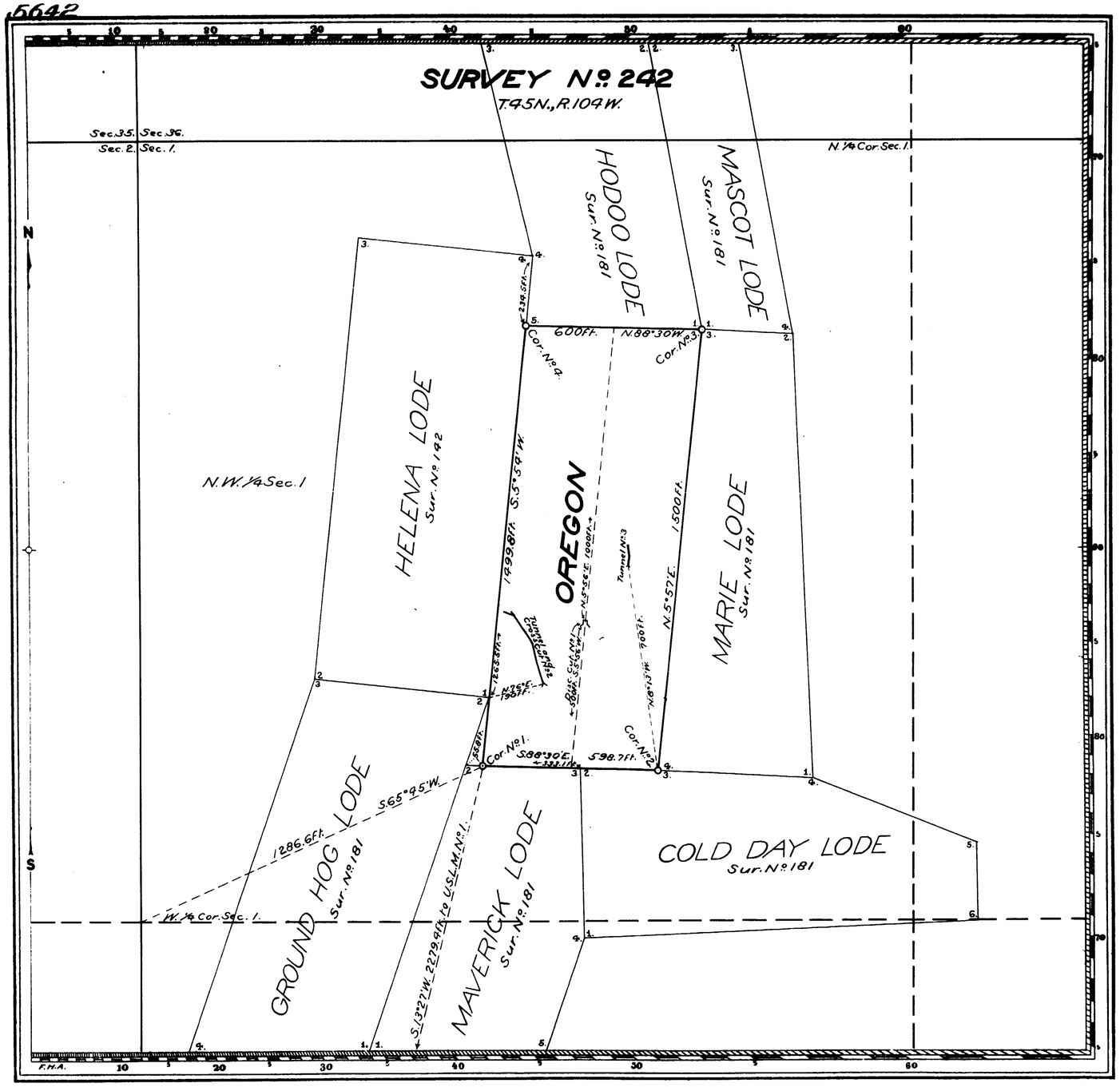

Claim Located August 29, 1891

Mineral Survey No. 242

Lot No.

Shoshone Land District.

PLAT

OF THE CLAIM OF

Galena Ridge Mining Co.

KNOWN AS THE

OREGON LODE

IN WOOD RIVER MINING DISTRICT, BIG HORN COUNTY, WYOMING

Containing an Area of 20.576 Acres.

Scale of 300 Feet to the inch.

Variation 17°50'E.

SURVEYED AUGUST 15 - DECEMBER 15, 1903 BY

Albert B. Gidley,

U.S. Deputy Mineral Surveyor,

The Original Field Notes of the Survey of the Mining Claim of Galena Ridge Mining Co. known as the

OREGON LODE

from which this plat has been made under my direction, have been examined and approved, and are on file in this Office; and I hereby certify that they furnish such an accurate description of said Mining Claim as will, if incorporated into a patent, serve fully to identify the premises, and that such reference is made therein to natural objects or permanent monuments as will perpetuate and fix the locus thereof.

I further certify that Five Hundred Dollars worth of labor has been expended or improvements made upon said Mining Claim by claimant or its grantors, and that said improvements consist of the Discovery Cut, two Tunnels and one Drift

that the location of said improvements is correctly shown upon this plat, and that no portion of said labor or improvements has been included in the estimate of expenditures upon any other claim.

And I further certify that this is a correct plat of said Mining Claim made in conformity with said original field notes of the survey thereof, and the same is hereby approved.

U.S. Surveyor General's Office
Cheyenne, Wyoming
March 29, 1904

Orpheus P. Hanson
U.S. Surveyor General for Wyoming

H.B.P.

242

LIB. NO. ..... NOTES
Jan. 24, 1906
PAT. NO. 42823 V .....
C. S. NO. ...3... P .....

3

(4-675)

79

5649

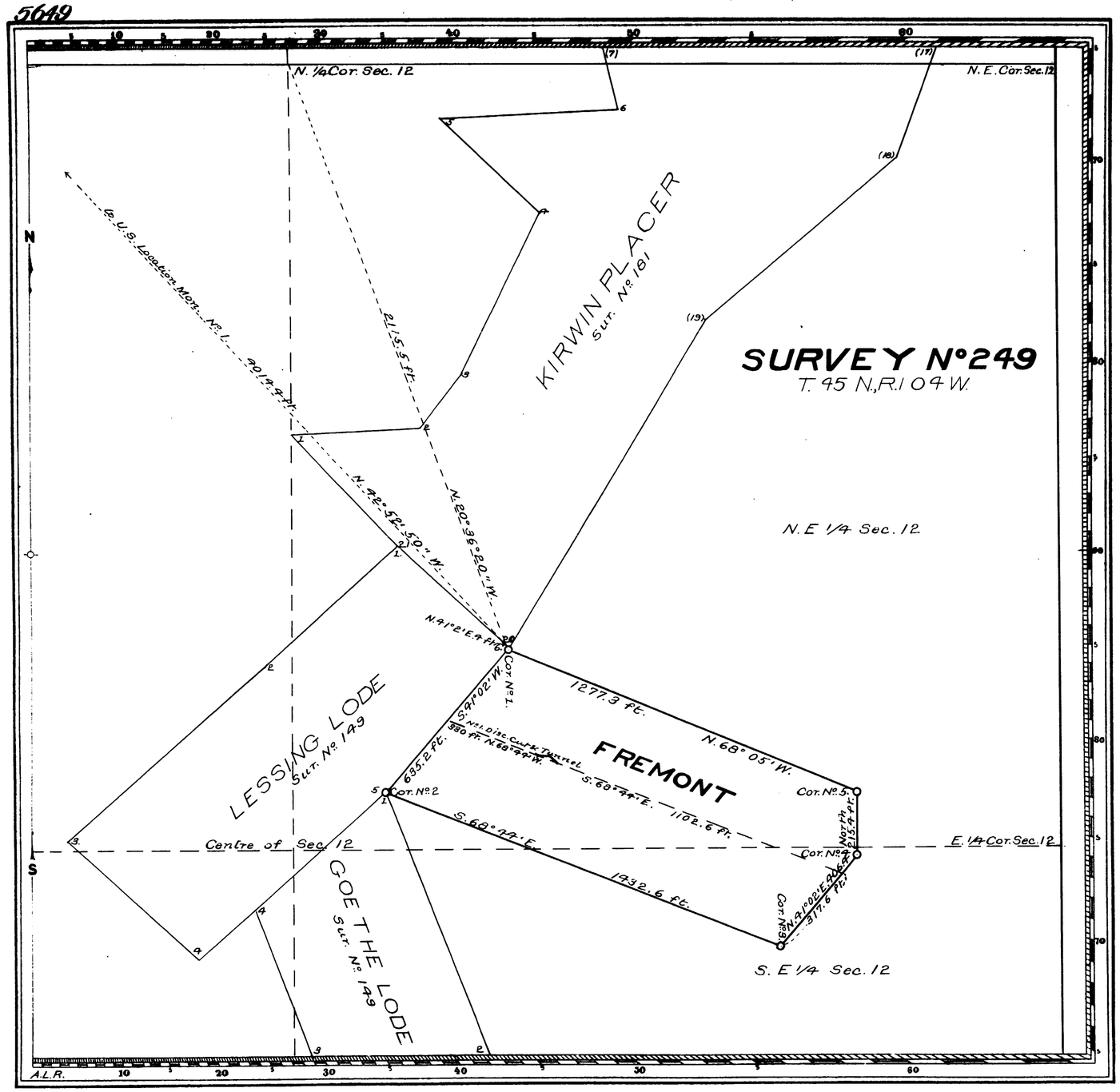

Claim Located April 9, 1897.

Mineral Survey No. 249

Lot No.

Shoshone Land District.

PLAT

OF THE CLAIM OF

Galena Ridge Mining Co.

KNOWN AS THE

FREMONT LODE

IN WOOD RIVER MINING DISTRICT,
BIG HORN COUNTY, WYOMING
Containing an Area of 19.049 Acres.
Scale of 300 Feet to the inch.
Variation 17° 50' E.
SURVEYED OCTOBER 1-DECEMBER 15, 1903 BY
Albert B. Gidley,
U.S. Deputy Mineral Surveyor,

The Original Field Notes of the Survey of the Mining Claim of Galena Ridge Mining Co
known as the

FREMONT LODE

from which this plat has been made under my direction, have been examined and approved, and are on file in this Office; and I hereby certify that they furnish such an accurate description of said Mining Claim as will, if incorporated into a patent, serve fully to identify the premises, and that such reference is made therein to natural objects or permanent monuments as will perpetuate and fix the locus thereof.

I further certify that Five Hundred Dollars worth of labor has been expended or improvements made upon said Mining Claim by claimant or its grantors, and that said improvements consist of the discovery cut and tunnel

that the location of said improvements is correctly shown upon this plat, and that no portion of said labor or improvements has been included in the estimate of expenditures upon any other claim.

And I further certify that this is a correct plat of said Mining Claim made in conformity with said original field notes of the survey thereof, and the same is hereby approved.

U.S. Surveyor General's Office
Cheyenne, Wyoming
March 23, 1904

Archen. P. Harmon
U.S. Surveyor General for
Wyoming

249

Jan. 24, 1906
42788
6

2

75

5552

(4-675)

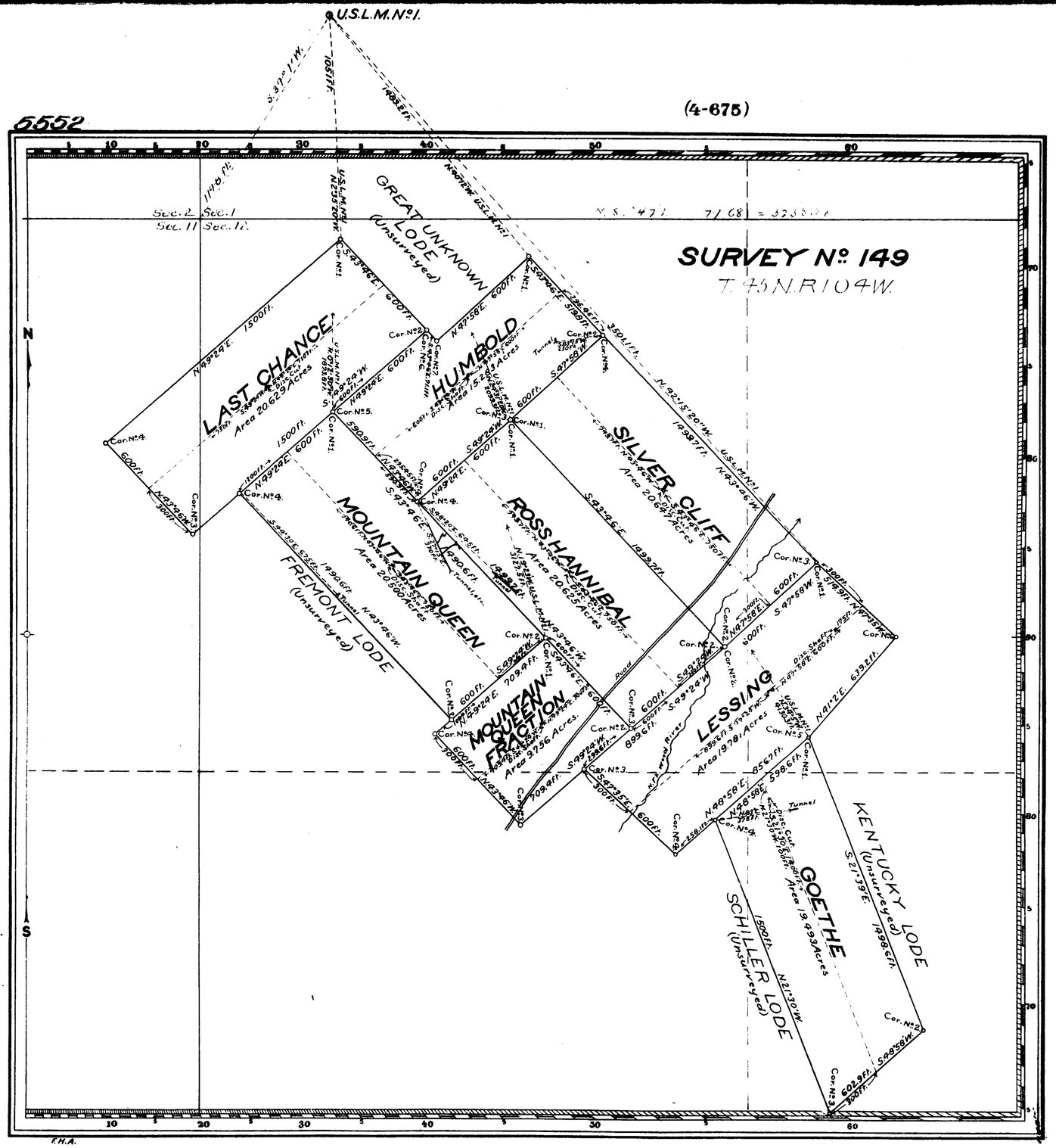

Claim Located June 3, 1901; July 8, 1892; Aug. 5, 1892; July 5, 1892; July 8, 1892; May 30, 1901; Sept. 3, 1892; and Aug. 15, 1892.

Mineral Survey No. 149

Lot No.

Shoshone Land District.

PLAT

OF THE CLAIM OF

John Henry Schnitzel

KNOWN AS THE

LAST CHANCE, HUMBOLD, MOUNTAIN QUEEN, SILVER CLIFF, ROSS HANNIBAL, MOUNTAIN QUEEN FRACTION, LESSING & GOETHE LODES

IN WOOD RIVER MINING DISTRICT,

BIG HORN COUNTY, WYOMING

Containing an Area of 146.714 Acres.

Scale of 400 Feet to the inch.

Variation 17°50' E.

SURVEYED JULY 20-29, 1901 BY

Albert B. Gidley,

U.S. Deputy Mineral Surveyor,

The Original Field Notes of the Survey of the Mining Claim of John Henry Schnitzel known as the LAST CHANCE, HUMBOLD, MOUNTAIN QUEEN, SILVER CLIFF, ROSS HANNIBAL, MOUNTAIN QUEEN FRACTION, LESSING AND GOETHE LODES

from which this plat has been made under my direction, have been examined and approved, and are on file in this Office; and I hereby certify that they furnish such an accurate description of said Mining Claim as will, if incorporated into a patent, serve fully to identify the premises, and that such reference is made therein to natural objects or permanent monuments as will perpetuate and fix the locus thereof.

I further certify that Five Hundred Dollars worth of labor has been expended or improvements made upon said Mining Claim by claimant or his grantors, and that said improvements consist of

Four Discovery Shafts, four Discovery Cuts, five Tunnels, and two Drifts

that the location of said improvements is correctly shown upon this plat, and that no portion of said labor or improvements has been included in the estimate of expenditures upon any other claim.

And I further certify that this is a correct plat of said Mining Claim made in conformity with said original field notes of the survey thereof, and the same is hereby approved.

U.S. Surveyor General's Office
Cheyenne, Wyoming
December 6, 1901

Alpheus P. Harmon
U.S. Surveyor General for Wyoming

149

10
July 21, 1904
99419
6

2

74

(4-675)

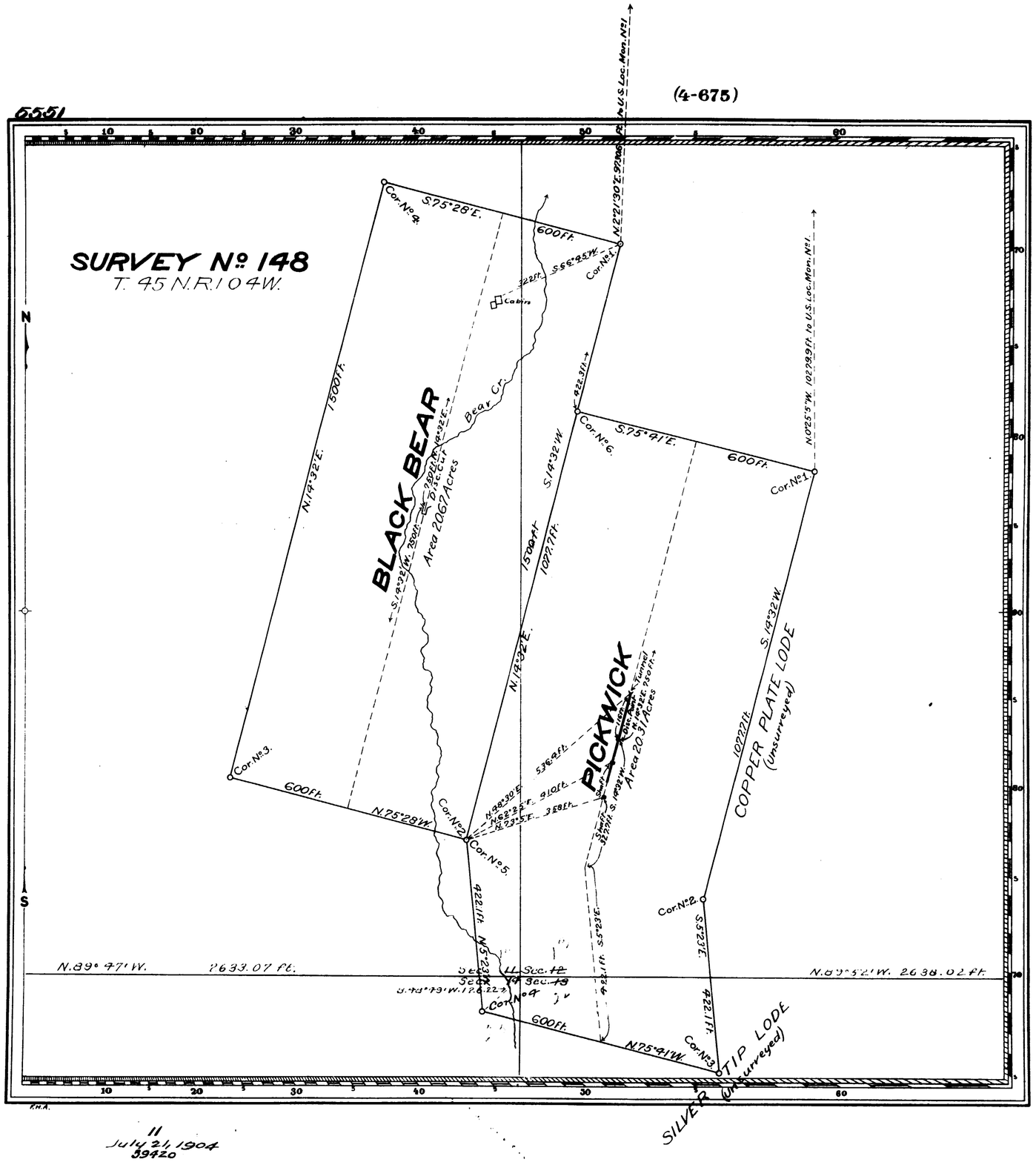

Claim Located June 22, 1892, and May 28, 1901

Mineral Survey No. 148.

Lot No.

Shoshone Land District.

PLAT

OF THE CLAIM OF

John Henry Schnitzel,

KNOWN AS THE

PICKWICK AND BLACK BEAR LODES

IN WOOD RIVER MINING DISTRICT,

BIG HORN COUNTY, WYOMING

Containing an Area of 40.98 Acres.

Scale of 200 Feet to the inch.

Variation 17° 40' E.

SURVEYED JULY 20-23, 1901 BY

Albert B. Gidley,

U.S. Deputy Mineral Surveyor,

The Original Field Notes of the Survey of the Mining Claim of John Henry Schnitzel known as the

PICKWICK AND BLACK BEAR LODES

from which this plat has been made under my direction, have been examined and approved, and are on file in this Office, and I hereby certify that they furnish such an accurate description of said Mining Claim as will, if incorporated into a patent, serve fully to identify the premises, and that such reference is made therein to natural objects or permanent monuments as will perpetuate and fix the locus thereof.

I further certify that Five Hundred Dollars worth of labor has been expended or improvements made upon said Mining Claim by claimant or his grantors, and that said improvements consist of

One Discovery Cut; one Tunnel; and two Shafts for each location

that the location of said improvements is correctly shown upon this plat, and that no portion of said labor or improvements has been included in the estimate of expenditures upon any other claim.

And I further certify that this is a correct plat of said Mining Claim made in conformity with said original field notes of the survey thereof, and the same is hereby approved.

U.S. Surveyor General's Office, Cheyenne, Wyoming

November 19, 1901.

Stephen P. Hanson

U.S. Surveyor General for Wyoming

148

11
July 21, 1904
39420
718

2

65

(4-675)

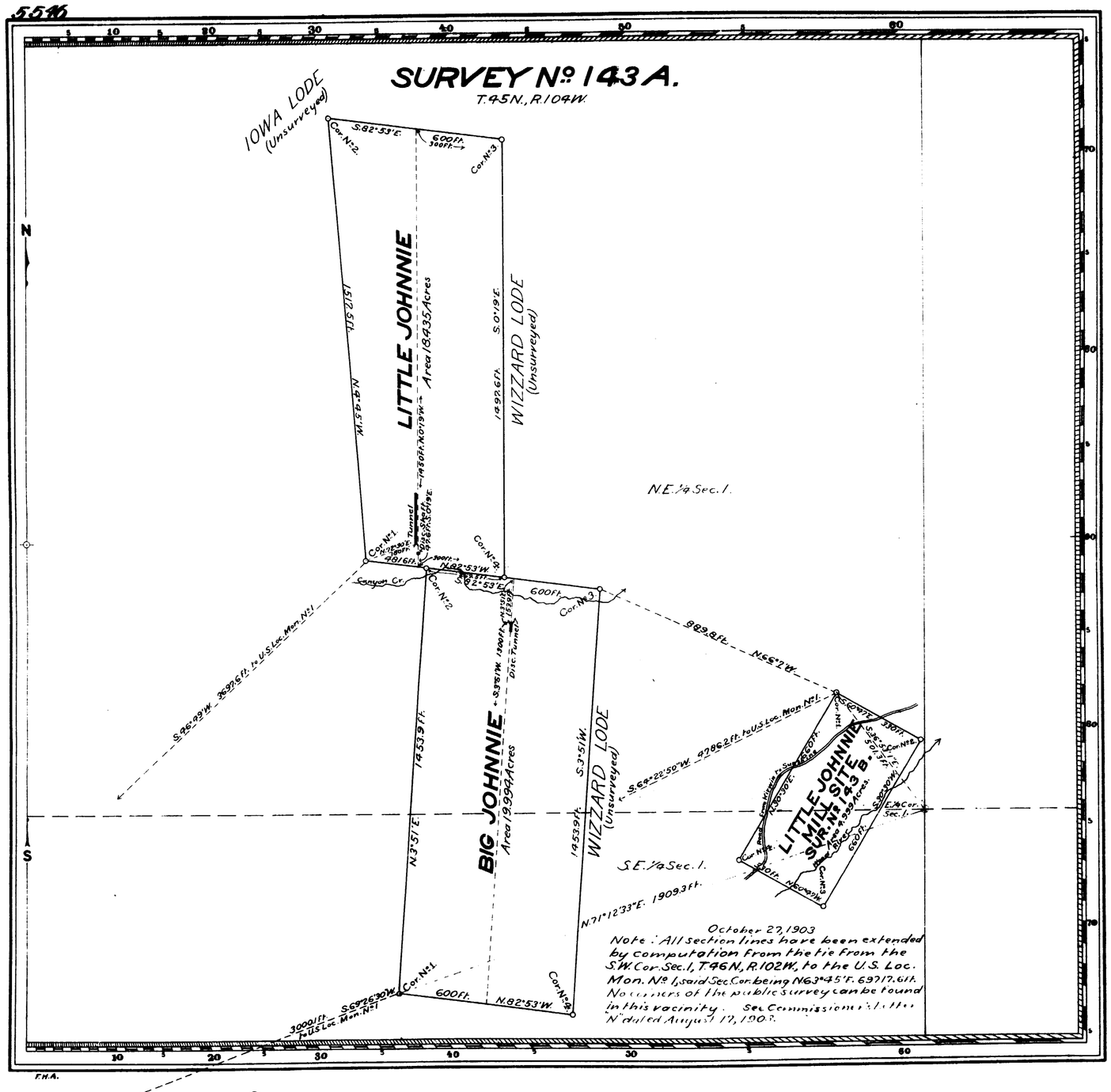

Claim Located Aug. 24, 1897; Sept. 13, 1897; & April 25, 1899

Mineral Survey No. 143 A and B.

Lot No.

Shoshone Land District.

PLAT

OF THE CLAIM OF

John Henry Schnitzel

KNOWN AS THE

LITTLE JOHNNIE AND BIG JOHNNIE LODES, AND LITTLE JOHNNIE MILL SITE

IN WOOD RIVER MINING DISTRICT, BIG HORN COUNTY, WYOMING

Containing an Area of 43.428 Acres.

Scale of 300 Feet to the inch.

Variation 17°55'E.

SURVEYED JULY 15-20, 1901 BY

Albert B. Gidley,

U.S. Deputy Mineral Surveyor,

The Original Field Notes of the Survey of the Mining Claim of John Henry Schnitzel, known as the

LITTLE JOHNNIE AND BIG JOHNNIE LODES, AND LITTLE JOHNNIE MILL SITE

from which this plat has been made under my direction, have been examined and approved, and are on file in this Office; and I hereby certify that they furnish such an accurate description of said Mining Claim as will, if incorporated into a patent, serve fully to identify the premises, and that such reference is made therein to natural objects or permanent monuments as will perpetuate and fix the locus thereof.

I further certify that an amount equal to Five Hundred Dollars worth of labor has been expended or improvements made for each location upon said Mining Claim by claimant or his grantors, and that said improvements consist of

One Disc. Shaft; one Disc. Tunnel; and one Tunnel

that the location of said improvements is correctly shown upon this plat, and that no portion of said labor or improvements has been included in the estimate of expenditures upon any other claim.

And I further certify that this is a correct plat of said Mining Claim made in conformity with said original field notes of the survey thereof, and the same is hereby approved.

U.S. Surveyor General's Office Alpheus P. Hansen

Cheyenne, Wyoming U.S. Surveyor General for

September 27, 1901. Wyoming

143

FILE NO. 9 NOTES
July 21, 1904
PAT. NO. 39418 V
CAP. NO. 3 P

2

63

(4-675)

5545

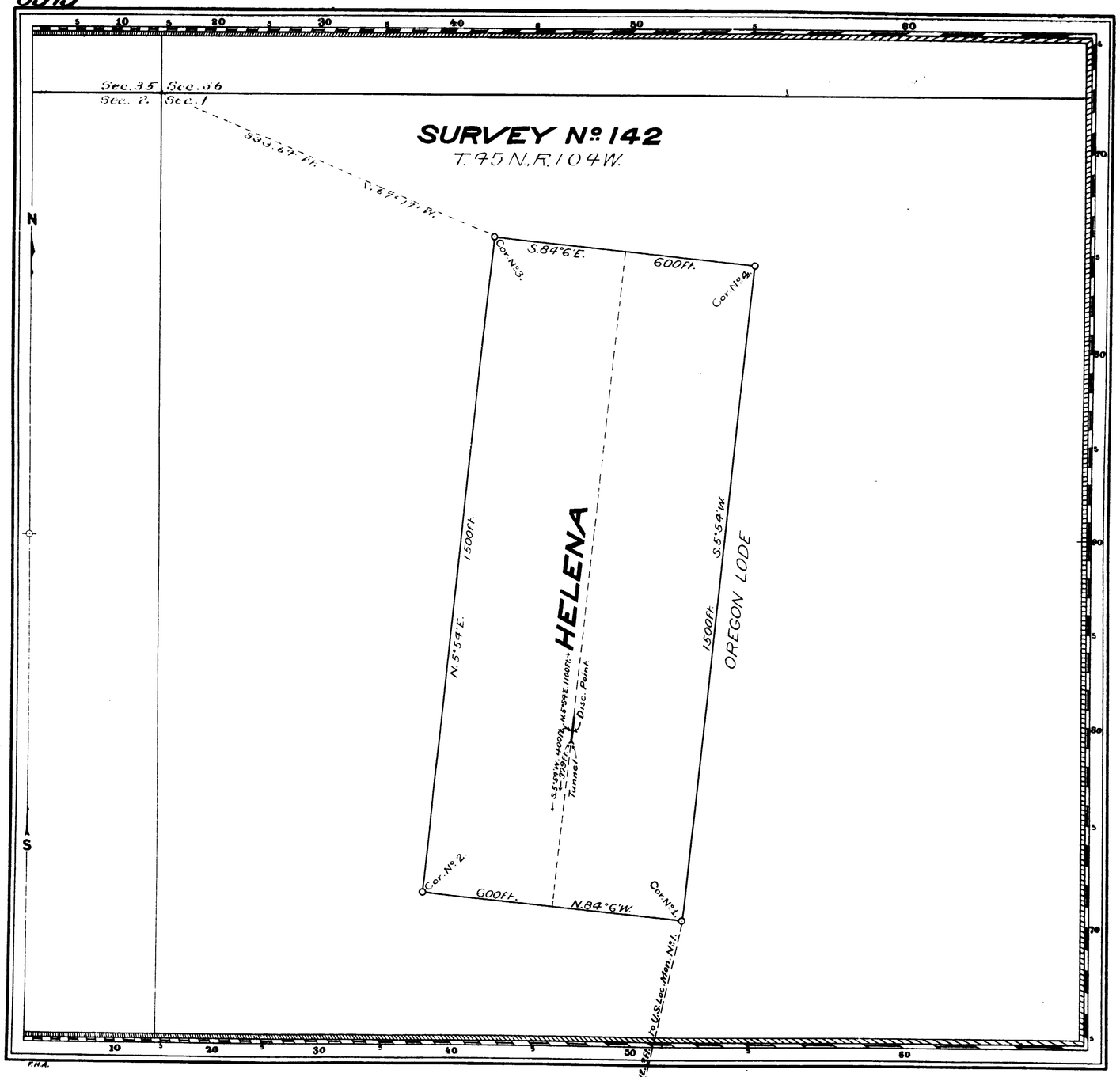

Claim Located January 1, 1899

Mineral Survey No. 142

Lot No.

Shoshone Land District.

PLAT

OF THE CLAIM OF

John Henry Schnitzel,

KNOWN AS THE

HELENA LODE

IN WOOD RIVER MINING DISTRICT,
BIG HORN COUNTY, WYOMING.

Containing an Area of 20.66 Acres.

Scale of 200 Feet to the inch.

Variation 17°50' E.

SURVEYED JULY 11-13, 1901 BY

Albert B. Gidley,

U.S. Deputy Mineral Surveyor,

The Original Field Notes of the Survey of the Mining Claim of John Henry Schnitzel, known as the

HELENA LODE

from which this plat has been made under my direction, have been examined and approved, and are on file in this Office; and I hereby certify that they furnish such an accurate description of said Mining Claim as will, if incorporated into a patent, serve fully to identify the premises, and that such reference is made therein to natural objects or permanent monuments as will perpetuate and fix the locus thereof.

I further certify that Five Hundred Dollars worth of labor has been expended or improvements made upon said Mining Claim by claimant or his grantors, and that said improvements consist of

One Tunnel.

that the location of said improvements is correctly shown upon this plat, and that no portion of said labor or improvements has been included in the estimate of expenditures upon any other claim.

And I further certify that this is a correct plat of said Mining Claim made in conformity with said original field notes of the survey thereof, and the same is hereby approved.

U.S. Surveyor General's Office Alpheus P. Hanson

Cheyenne, Wyoming. U.S. Surveyor General for

September 24, 1901 Wyoming

142

NO. 6 NOTE
Sept. 12, 1903
037038
3

2

61

(4-675)

5544

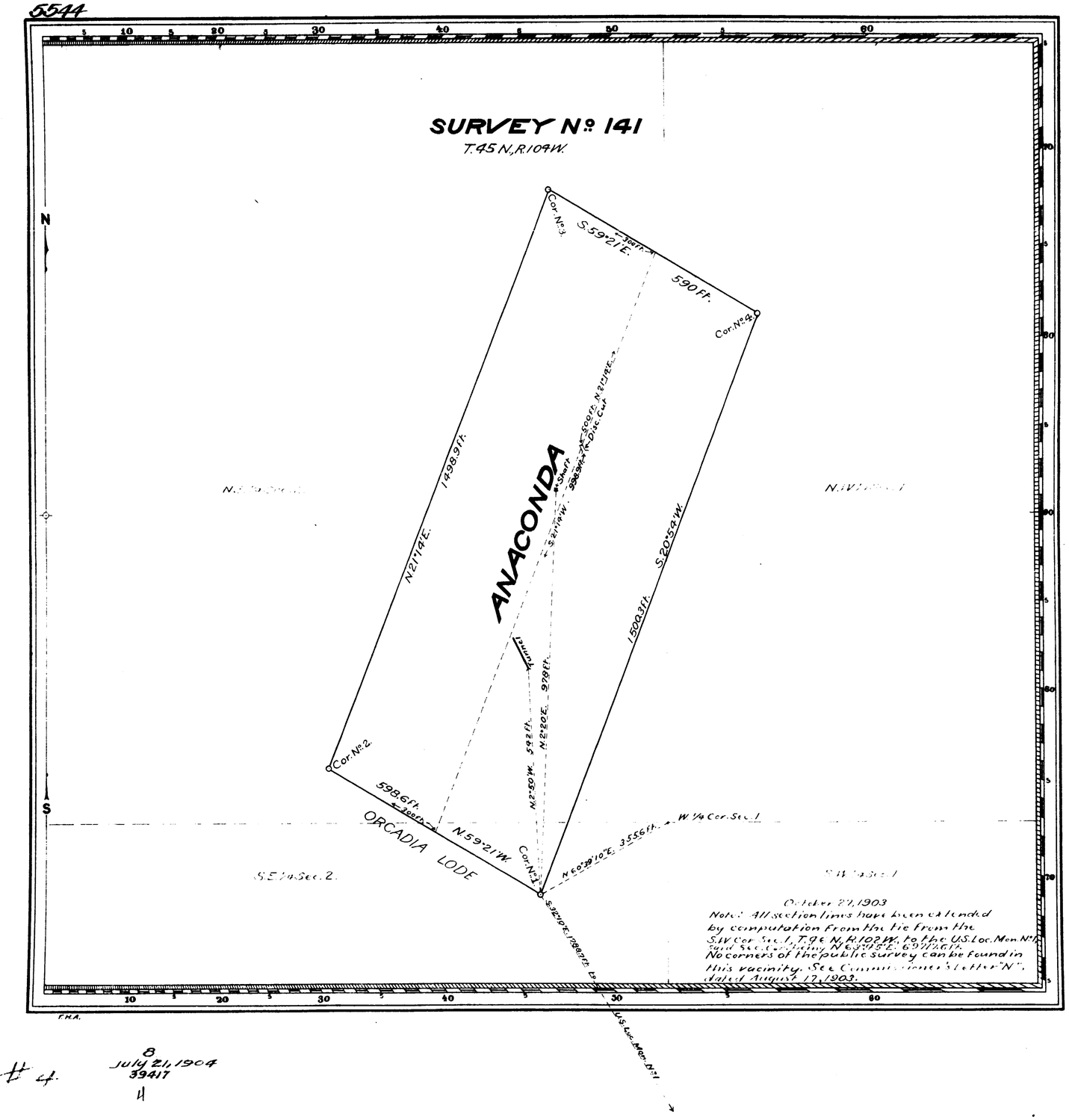

Claim Located January 1, 1899

Mineral Survey No. 141

L.O.T. No.

Shoshone Land District.

PLAT

OF THE CLAIM OF

John Henry Schnitzel

KNOWN AS THE

ANACONDA LODE

IN WOOD RIVER MINING DISTRICT,
BIG HORN COUNTY, WYOMING

Containing an Area of 20.175 Acres.

Scale of 200 Feet to the inch.

Variation 17° 45' E.

SURVEYED JULY 12-15, 1901 BY

Albert B. Gidley,

U.S. Deputy Mineral Surveyor,

The Original Field Notes of the Survey of the Mining Claim of John Henry Schnitzel known as the

ANACONDA LODE

from which this plat has been made under my direction, have been examined and approved, and are on file in this Office; and I hereby certify that they furnish such an accurate description of said Mining Claim as will, if incorporated into a patent, serve fully to identify the premises, and that such reference is made therein to natural objects or permanent monuments as will perpetuate and fix the locus thereof.

I further certify that Five Hundred Dollars worth of labor has been expended or improvements made upon said Mining Claim by claimant or his grantors, and that said improvements consist of

The Discovery Cut; one Shaft; and one Tunnel

that the location of said improvements is correctly shown upon this plat, and that no portion of said labor or improvements has been included in the estimate of expenditures upon any other claim.

And I further certify that this is a correct plat of said Mining Claim made in conformity with said original field notes of the survey thereof; and the same is hereby approved.

U.S. Surveyor General's Office
Cheyenne, Wyoming
September 23, 1901

Alpheus P. Hansen
U.S. Surveyor General for Wyoming

141

#4.

8
July 21, 1904
39417

EXTERIOR LINES

Scale 1 inch = 2 miles: Mag. Var. East.

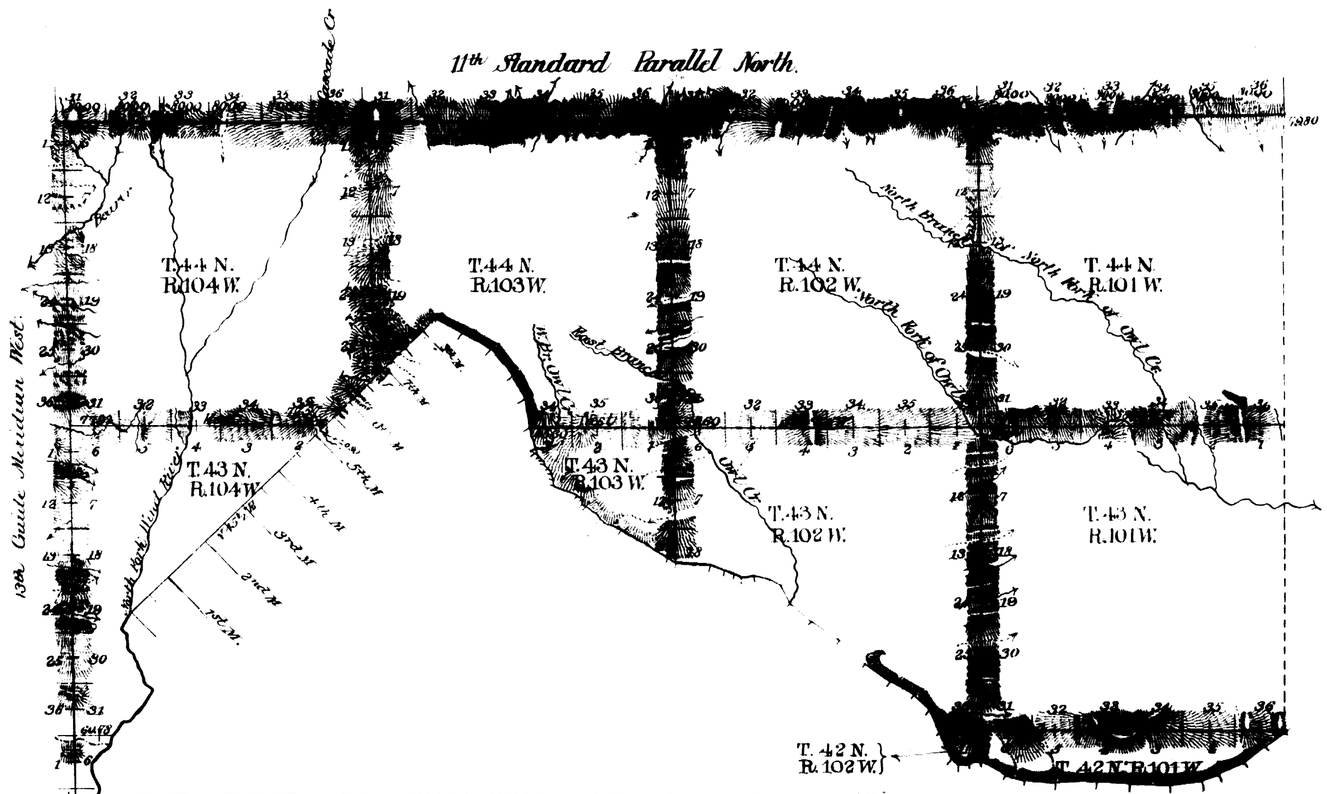

				M	Chs	Lks
Connection	lines	at	intermediate rates	0	24	20
Standard	"	"	"	35	44	00
"	"	"	minimum "	2	08	25
Exterior	"	"	intermediate "	49	06	89
"	"	"	minimum "	4	10	18
Meander	"	"	intermediate "	4	36	70
"	"	"	minimum "	10	69	20
Boundary	"	"	intermediate "	3	02	20

Surveys Designated	By Whom Surveyed	Date of Contract	Amount of Surveys			Date of Survey	Magnetic Declin
Connections	Carpenter & Warner	April 1 1891		24	20		
13th Guide Mer	" "	" " "	13	52	25	July 24 25 1891	17°32' East
11th Stand Par	" "	" " "	24	00	00	July 19 23 1891	17°41' East
Exteriors	" "	" " "	53	17	07	Sept 1 8 - 1891	17°36' "
Meanders	" "	" " "	21	25	90	Sept 9 11 - 1891	17°30' "
Boundary	" "	" " "	3	02	20	Aug. 30 1891	17°35' "

I hereby certify that the above diagram of the 13th Guide Meridian West in Townships 42, 43 and 44 North, the 11th Standard Parallel North in Ranges 101, 102, 103 and 104 West, the Exterior lines of Fractional Townships 42 North, Ranges 101, 102 and 104 West, Townships 43 North Range 101 West, Fractional Townships 43 North, Ranges 102, 103 and 104 West, Townships 44 North Ranges 101 and 102 West, Fractional Townships 44 North, Ranges 103 and 104 West; The Meander lines of Fractional Townships 42 North, Ranges 101 and 102 West, Fractional Townships 43 North Ranges 102 and 103 West, Fractional Township 44 North, Range 103 West, and the South West Boundary line of Fractional Township 44 North, Range 103 West, and the South East Boundary of Fractional Township 44 North, Range 104 West of the 6th Principal Meridian Wyoming, is strictly conformable to the field notes of the survey thereof which have been examined and approved.

Surveyor General's Office
Cheyenne Wyo. May 21st 1892

Wm H. Richards
Surveyor General

2534

(25)
Indexed

3253

82

EXTERIOR LINES.

Scale 3 miles to 1 inch Magnetic Variation, East.

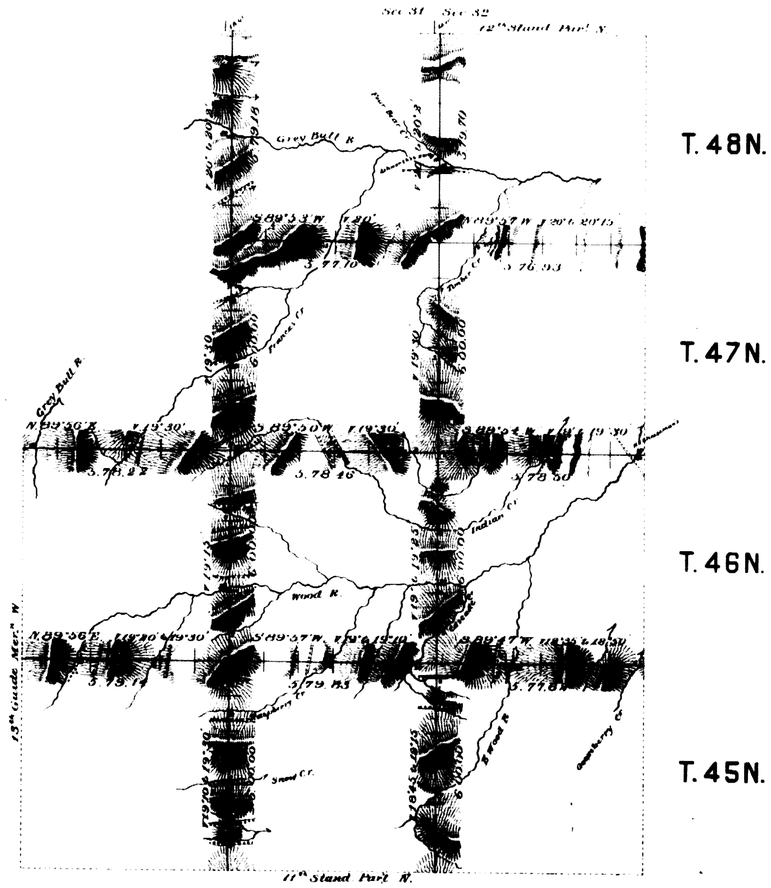

Surveys Designated	By Whom Surveyed	Date of Contract	Amount of Surveys			When Surveyed
			miles	chs	links	
Exterior lines	N.J. Burnham	July 10th 1882	95	64	68	March 12 29 1883
Corrections	. . .	. . .		33	40	. . .

I hereby certify that the above diagram of the Exterior lines of Townships 45, 46, 47 & 48 N., R's 102 & 103 W., and Tps 45 & 46 N., R. 104 W. of the 6th P.M. Wyo. Ter. is strictly conformable to the field notes of the survey thereof on file in this office, which have been examined and approved.
Surveyor General's Office,
Cheyenne Wyoming February 23 1884

Edw. C. Davis
Surveyor General

2019

(25)

3254

83

11th STANDARD PARALLEL NORTH

Along the S. bdy of Tp. 45 N. R's 102, 103 & 104 West of the 6th P.M. Wyoming Territory
Scale 40 Chs. to 1 inch Mag. Var. East.
Course West

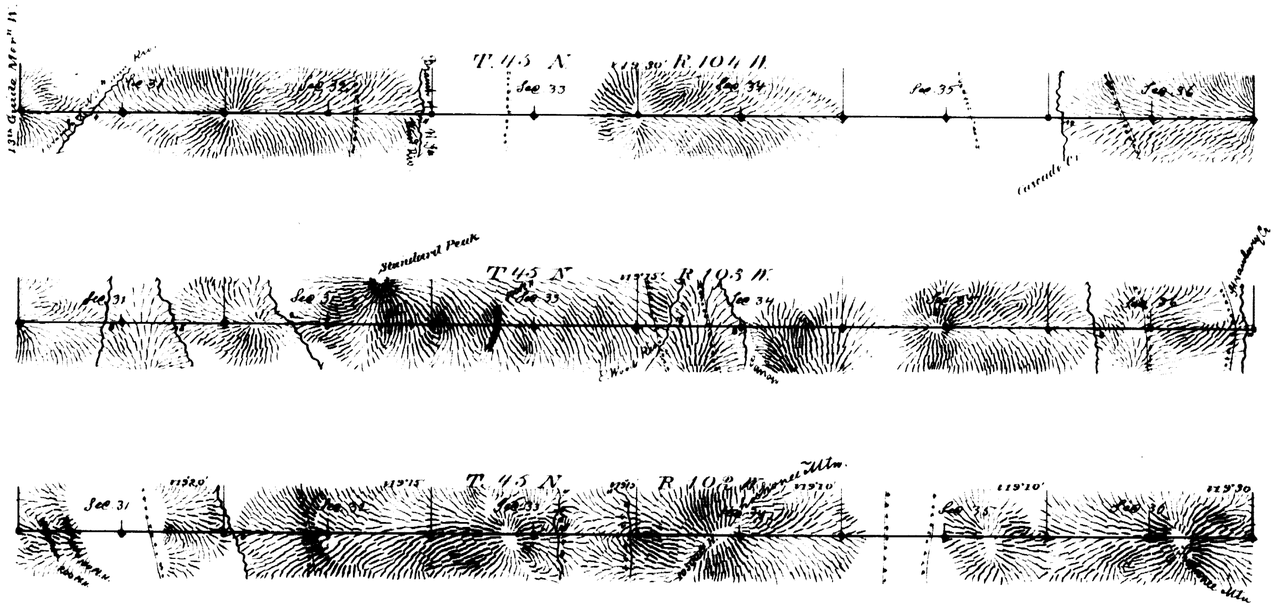

Survey Designated.	By Whom Surveyed.	Date of Contract.	Amount of Survey Mls.	Chs.	Lks.	When Surveyed.
11th Stand Part N.	N. J. Burnham	July 10. 1882.	18	0	0	March 5-7 1883

The above diagram of the 11th Stand Part North, Along the S. bdy of Tp. 45 N. Ranges 102, 103 & 104 W. of the 6th P.M. Wyo. Ter. is strictly conformable to the field notes of the survey on file in this Office, which have been examined and approved.

Surveyor General's Office,
Cheyenne Wyo. Feb. 23. 1884.

Edw. C. David
" Surr. Genl.

2020

(25)

3251

80

13TH GUIDE MERIDIAN WEST.

Along the West Bound^y of Townships 45 46 47 & 48 North Range 104 West of the 6th Prin. Mer. Wyoming Ter.

Mag. Var. East — *Scale 40 Chains to 1 Inch*

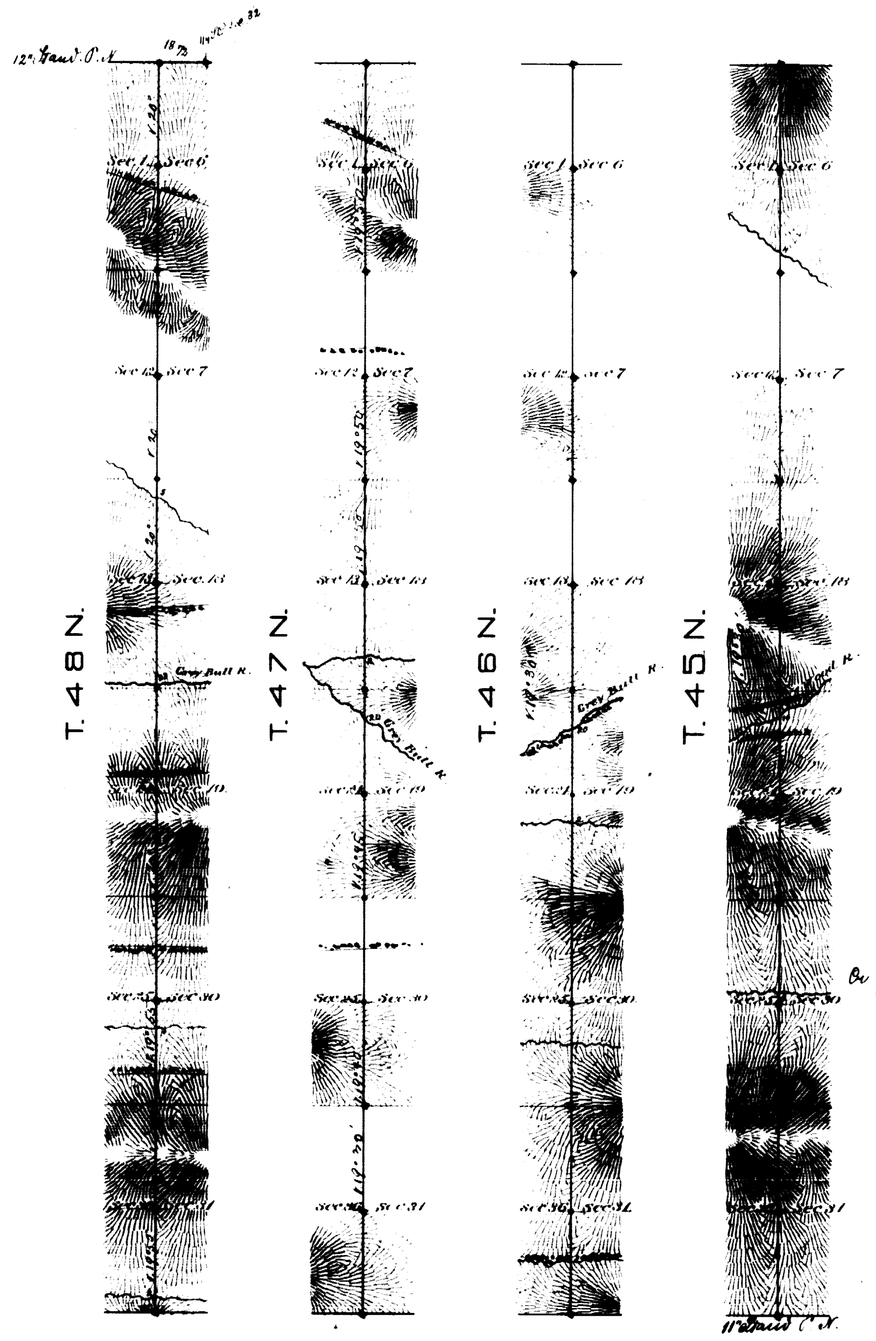

Surveys Designated	By Whom Surveyed	Date of Contract	Amount of Surveys Miles	Chs.	Links	When Surveyed.
13th Guide Mer. W.	V. J. Burnham	July 10 1882	24	0	0	Mch 7-9, 1883

I hereby certify that the above diagram of the 13th Guide Mer. West of the 6th Prin. Mer. Wyo. Ter. along the West Bound^y of Tps. 45, 46, 47 & 48 North Range 104 is strictly conformable to the field notes of the survey thereof on file in this Office which have been examined and approved.

Surveyor Genl Office
Cheyenne, Wyo. Feb. 23, 1884

Edw. C. Dawes
Sur. Genl

2017