EXTERIOR LINES.

Scale 1 = 2 miles. Magnetic Variation East.

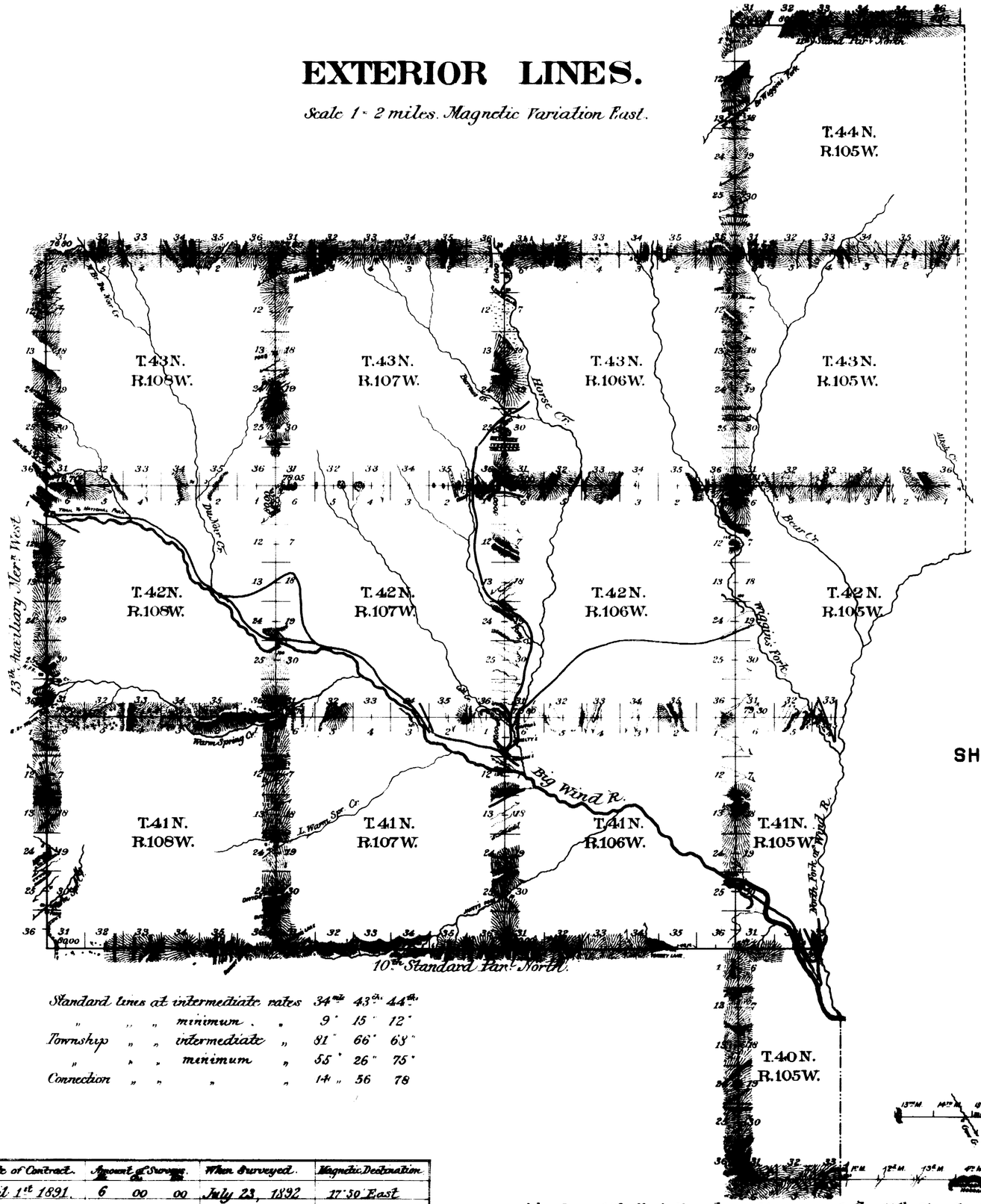

WIND RIVER
OR
SHOSHONE INDIAN
RESERVATION.

Standard lines at intermediate rates	34 mls.	43 chs.	44 lks.
" " " minimum "	9 "	15 "	12 "
Township " " intermediate "	81 "	66 "	68 "
" " " minimum "	55 "	26 "	75 "
Connection " " " "	14 "	56	78

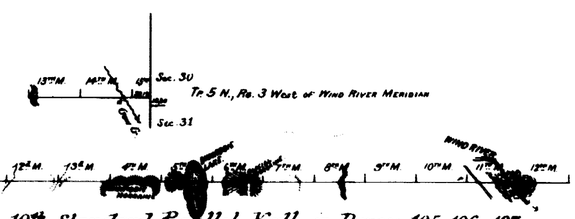

Surveys Designated	By Whom Surveyed.	Date of Contract.	Amount of Surveys. Ch.	Lks.	Mls.	When Surveyed.	Magnetic Declination.
11th Stand. Par. N.	Carpenter & Warner.	April 1st 1891.	6	00	00	July 23, 1892	17°50' East
10th Stand. Par. N.	" " "	" " "	19	58	58	July 29th-31st, 1892	17°30' "
13th Aux. Mer. W.	" " "	" " "	18	00	00	August 1-3, 1892	18°06' "
Township lines	" " "	" " "	137	13	43	July 26-Aug. 21, 1892	17°26' "
Connection lines	" " "	" " "	14	60	38	August. 10, "	17°40' "

I hereby certify that the above diagram of the 10th Standard Parallel North in Ranges 105, 106, 107 and 108 West; the 11th Standard Parallel North in Range 105 West; the 13th Auxiliary Meridian West in Townships 41, 42 and 43 North and the Exterior lines of Townships 43 and 44 North Range 105 West, Townships 41 42 and 43 North, Ranges 106, 107 and 108 West and fractional Townships 40, 41 and 42 North, Range 105 West of the 6th Principal Meridian, Wyoming, is strictly conformable to the field notes of survey thereof on file in this office, which have been examined and approved.

U.S. Surveyor General's Office,
Cheyenne, Wyoming. May 21st 1892

Wm. A. Richards
U.S. Surveyor General.

2535

(25)

3251

80

13TH GUIDE MERIDIAN WEST.

Along the West Bound.y of Townships 45 46 47 & 48 North Range 104 West of the 6th Prin. Mer. Wyoming Ter.

— Mag. Var. East —

— Scale 40 Chains to 1 inch —

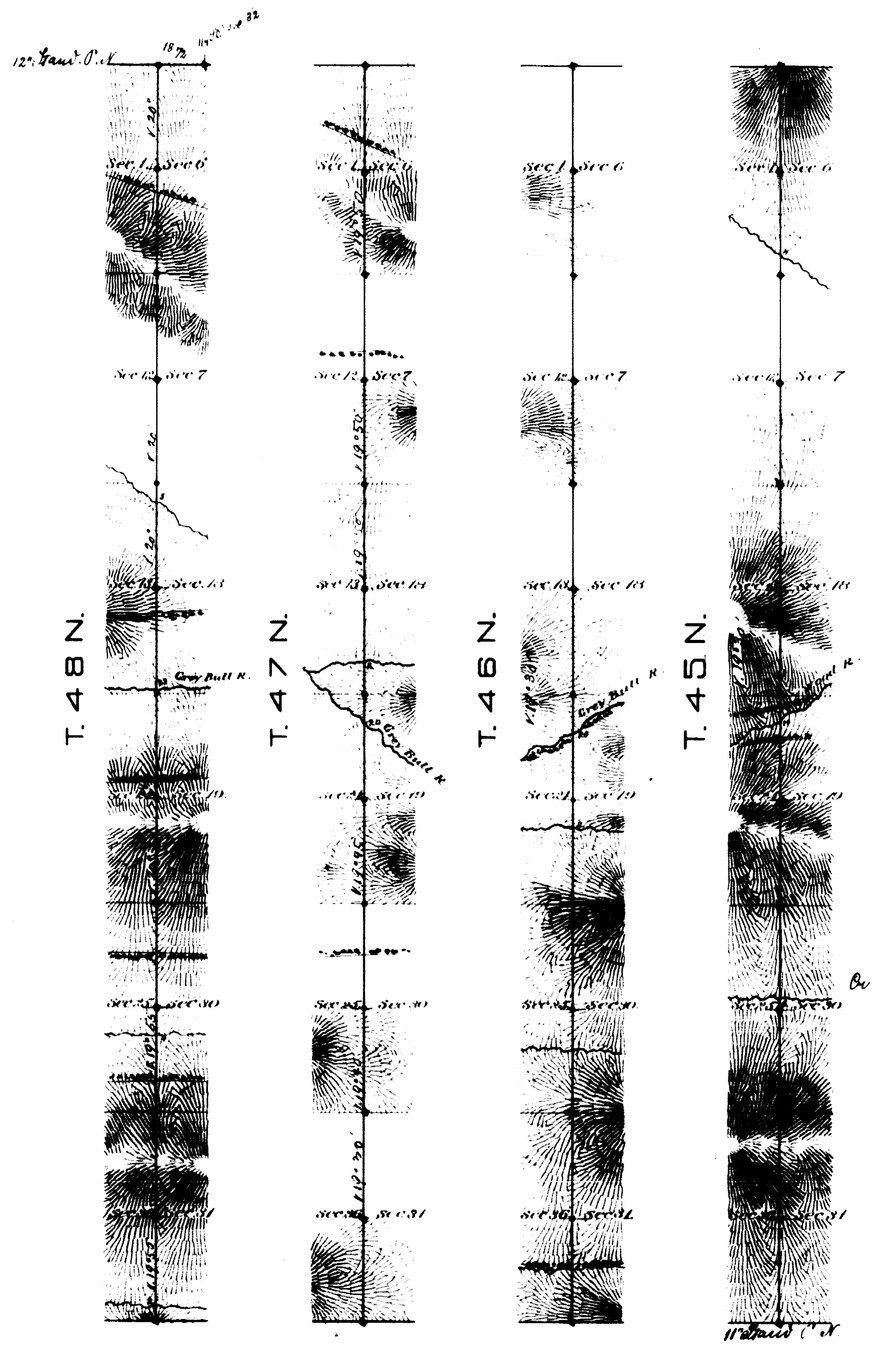

Surveys Designated	By Whom Surveyed	Date of Contract	Amount of Surveys Mi. Ch. L.	When Surveyed.
13th Guide Mer. W	V. J. Burnham	July 10, 1882	24 0 0	M.S. 7-9, 1883

I hereby certify that the above diagram of the 13th Guide Mer. West of the 6th 17th Mer. Wyo. Ter. along the West Bound.y of Tps. 45, 46, 47 & 48 North Range 104 is strictly conformable to the field notes of the survey thereof on file in this Office, which have been examined and approved.

Surveyor Gen.l Office
Cheyenne, Wyo. Feb. 23, 1884

Edw. C. Dawes
Surv. Gen.l

2017