ORIGINAL

4162

(4-675b)

DEPENDENT RESURVEY

TOWNSHIP No. 41 NORTH, RANGE No. 90 WEST OF THE SIXTH PRINCIPAL MERIDIAN, WYOMING

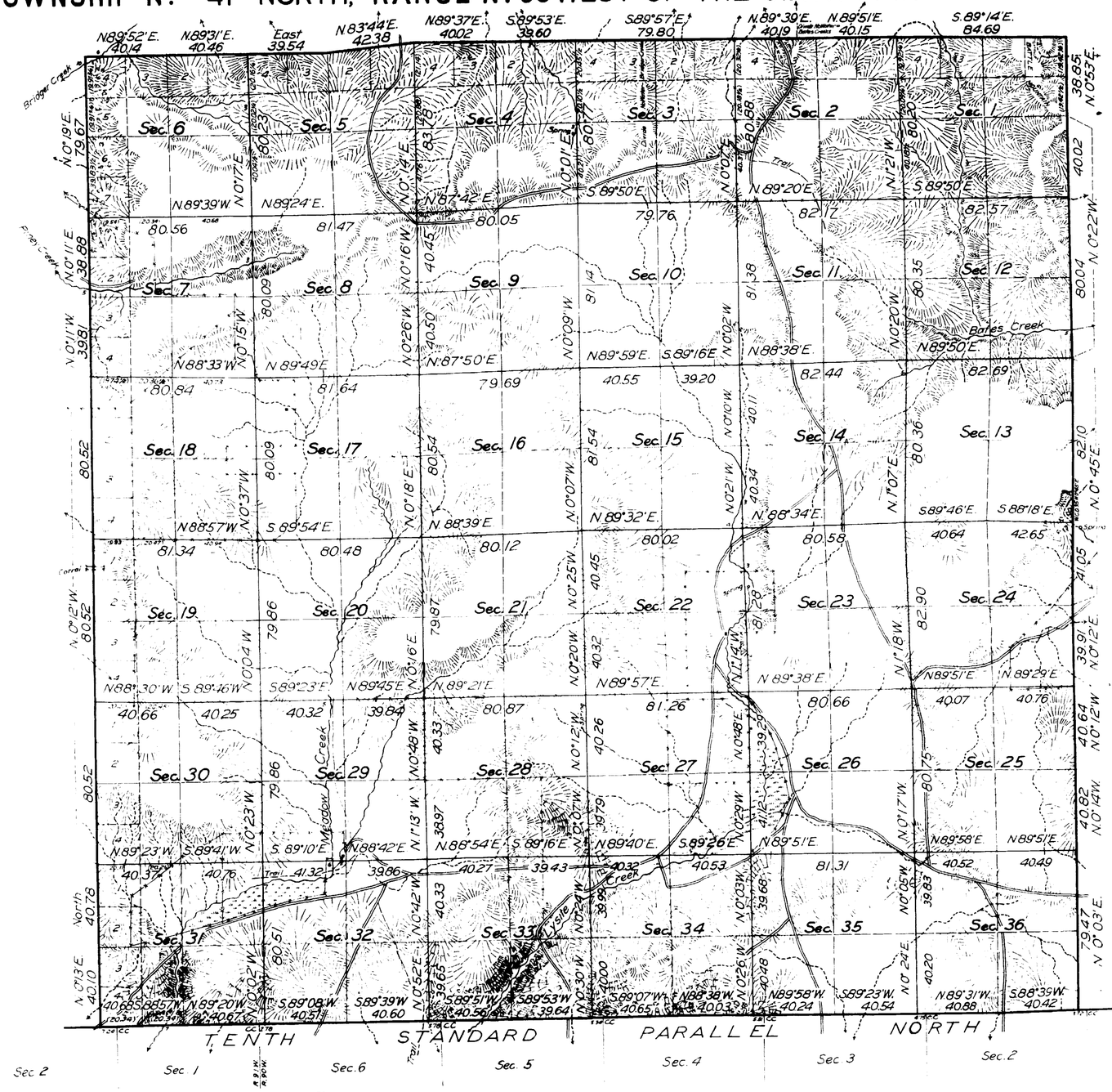

This plat of the resurvey of Township No. 41 North, Range No. 90 West delineates a retracement and reestablishment of the lines of the original survey as shown upon the plat approved February 27, 1885, in their true original position according to the best available evidence of the position of the original corners; all differences between the measurements shown on the original plat and those derived in the retracement have been distributed proportionally between accepted corners in accordance with surveying rules; reference will be made to the original plat for the showing of the areas and more detailed descriptions of the various smaller subdivisions.

Latitude 43°28'N
Longitude 107°34'W

Mean Magnetic Declination, Scale: 40 Chains to an Inch. Area Surveyed, Acres.

LINES DESIGNATED	BY WHOM SURVEYED	GROUP No	GROUP DATE	MILEAGE MLS.	MILEAGE CHS.	WHEN SURVEYED BEGUN	WHEN SURVEYED COMPLETED
Exterior	King, Bond and Lytle	78	April 2, 1925 March 9, 1926	24	16.09	May 8, 1925	June 18, 1926
Subdivisional	Marvin J. Lytle	78	March 9, 1926	60	47.80	June 14, 1926	July 10, 1926

Office of U.S. Supervisor of Surveys
Denver, Colorado, May 13, 1927.
The above plat of Township No. 41 North, Range No. 90 West, of the Sixth Principal Meridian, Wyoming, is strictly conformable to the field notes of the survey thereof which have been examined and approved.

Frank R. Johnson
U.S. Supervisor of Surveys

DEPARTMENT OF THE INTERIOR
GENERAL LAND OFFICE
Washington, D.C., July 21, 1927
The survey represented by this plat having been correctly executed in accordance with the requirements of law and the regulations of this office, is hereby accepted.

D. C. Parrott
Acting Assistant Commissioner.

2411-A

Trans. to Buffalo L.O.
Jan 16, 1928

41-90

4161

TOWNSHIP No. 41 NORTH, RANGE No. 90 WEST of the 6th Principal MERIDIAN.

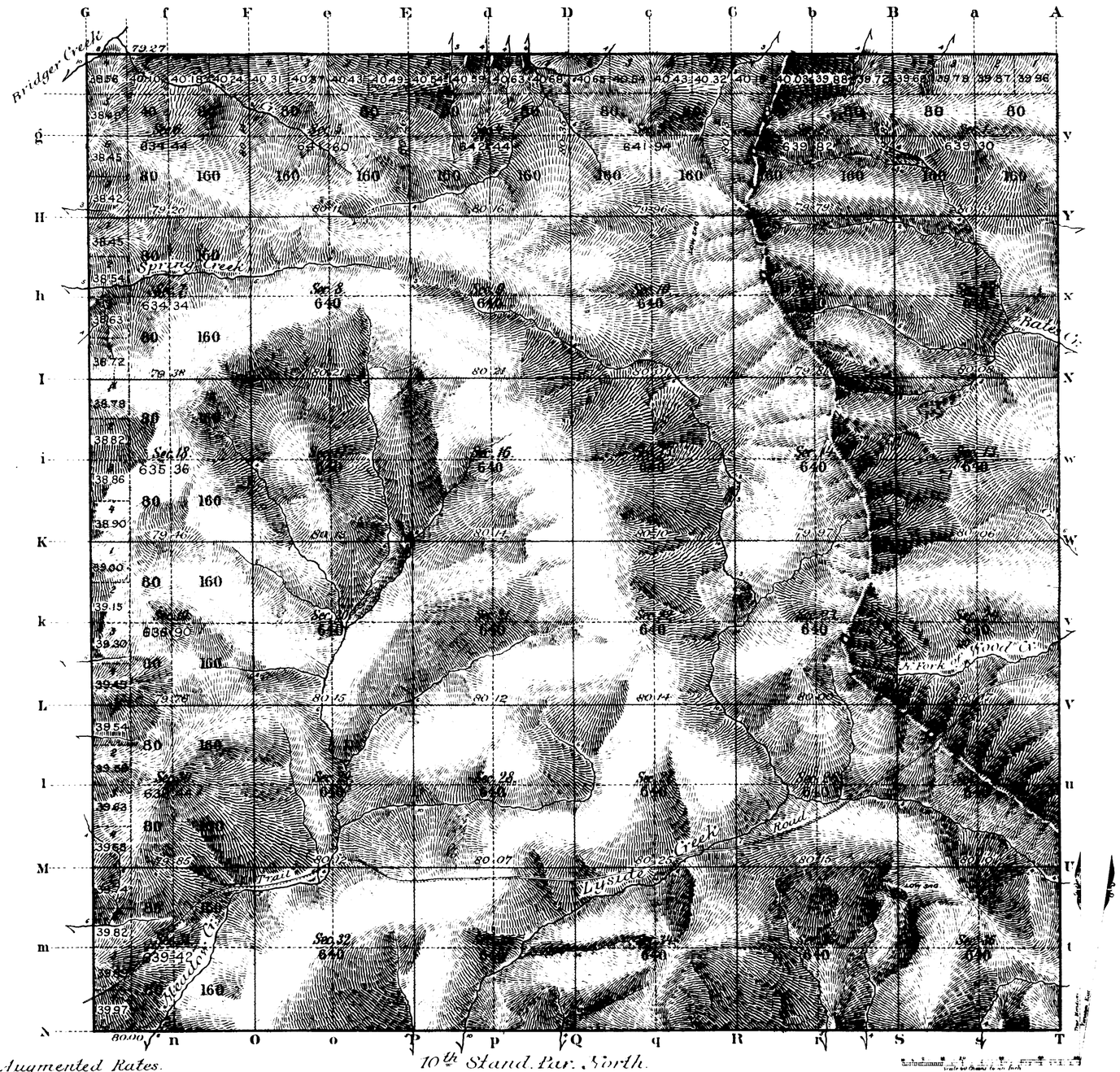

All Augmented Rates.

10th Stand. Par. North.

Total number of Acres 23 024.00

Surveys Designated	By Whom Surveyed	Date of Contract	Amount of Surveys Mls	Chs	Lks	When Surveyed	Magnetic Declination
N.S.W. Township lines	Ed. F. Stahle	Sep. 21st 1880	11	79	27	Aug. 16 & 18 1884	
Subdivisions	" "	" " "	60	00	55	Nov. 3-8th "	17°10'-18" East.
Connections							
10th Stand. P.N.	" "	" " "	6	0	0	Aug. 2nd 1884	

The above Map of Township No. 41 North Range No. 90 West of the Sixth Principal Meridian Wyoming Territory is strictly conformable to the field notes of the survey thereof on file in this Office, which have been examined and approved

Surveyor General's Office, John H. McCormick Sur. Gen.l

Cheyenne, Wyoming
Febr.y 27th 1885

2411

A. GAST & CO. ST LOUIS & N.Y.

41 - 90

37 Indexed

47

4855

TOWNSHIP EXTERIORS

Scale: 1 inch to 160 chains

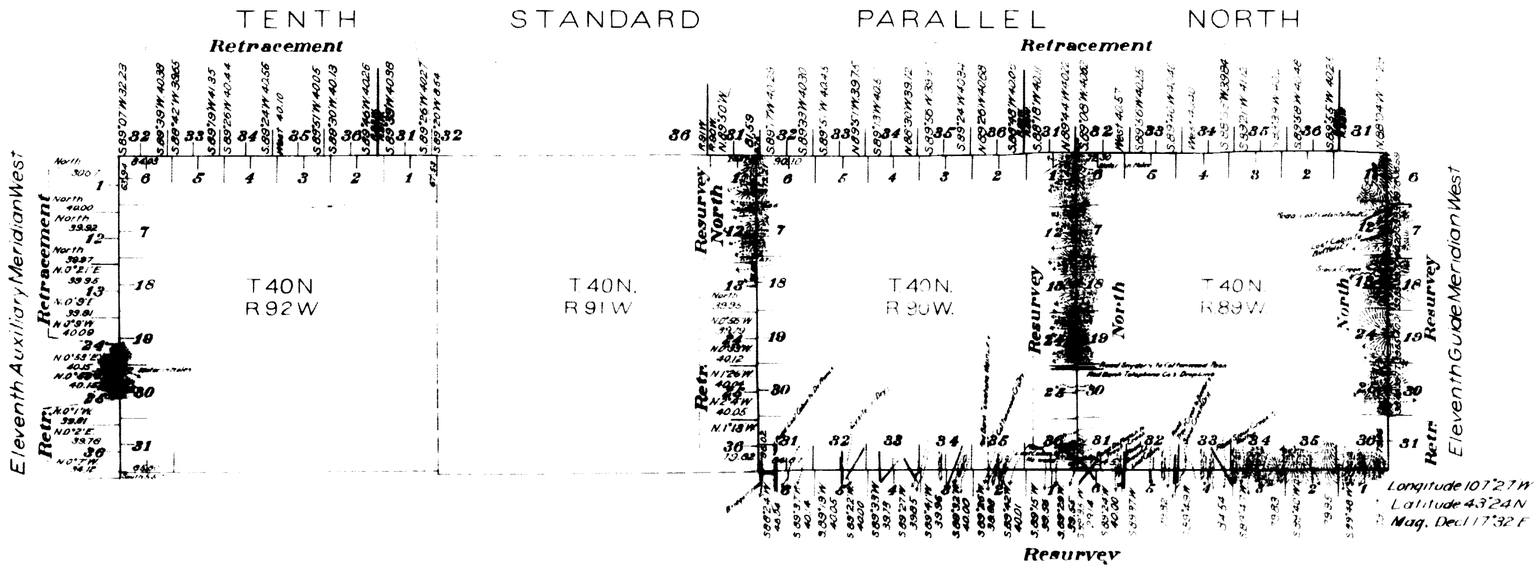

This Plat
of
The Eleventh Auxiliary Meridian West through part of Township 40 North,
the Retracement of
The Tenth Standard Parallel North through Ranges 89, 90 and
A part of Ranges 88, 91 and 92 West,
The Eleventh Guide Meridian West through a part of Township 40 North,
The Eleventh Auxiliary Meridian West through part of Township 40 North,
A part of West Boundary T. 40N., R. 90W.,
the Resurvey of
The Eleventh Guide Meridian West through part of Township 40 North,
The South Boundary Ts. 40N., Rs. 89 & 90W.,
The East Boundary T. 40 N., R. 90W.,
A part of West Boundary T. 40 N., R. 90W. of the
Sixth Principal Meridian
Wyoming;
is strictly conformable to the field notes of the survey thereof
by
Oscar McClellan, U.S.D.S.,
under his
Contract No. 310,
dated April 17, 1906,
which have been examined, approved and filed in this office
U.S. Surv. Gen'l's Office,
Cheyenne, Wyoming, March 12, 1908

Alphem. P. Hanson
U.S. Surv. Gen'l.

Table of Mileage

Surveys Designated	Amount Mls	Chs	Lks	When Surveyed
Standard Lines	1	05	87	October 6, 1906
" " Resur	4	73	88	May 4, 1907
" " Retr	24	68	00	October 4, 1906-May 3, 1907
Township " Resur	20	32	03	May 1, 1907-Feb. 1, 1908
" " Retr.	3	39	77	April 23-26, 1907
Connections		6	89	May 2, 1907, Feb. 1, 1908

2907

Accepted by the Hon Commissioner in his letter "E", May 15, 1908

29

Indexed

73

4150

EXTERIOR LINES.

Scale 3 miles to 1 inch. Mag. Var. East.

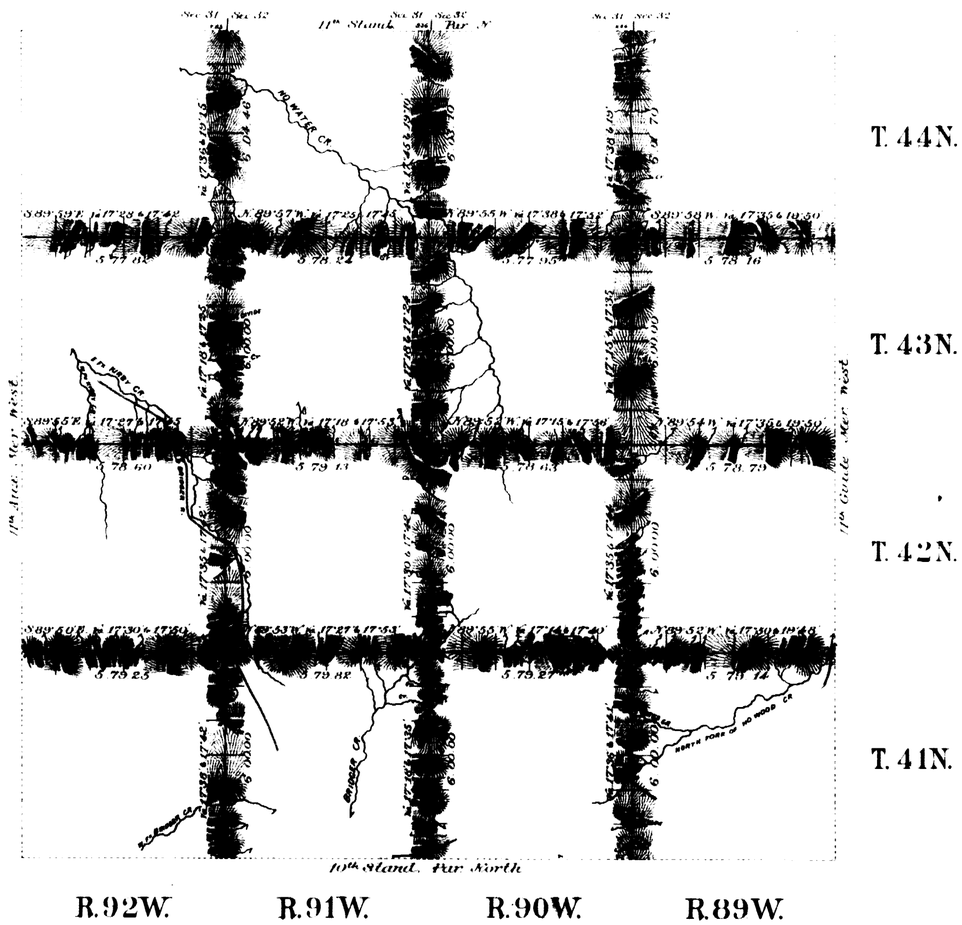

All Augmented Rates.

Surveys Designated	By Whom Surveyed	Date of Contract	Amount of Surveys Mls.	Chs.	Lks.	When Surveyed
Township lines	Ed. F. Stahle	Sep. 21st 1880	143	74	6	Aug. 11-29, 1884
Connections	" " "	" " "		28	25	" " "

I hereby certify that the above diagram of the Exterior lines of Tps 41, 42, 43 & 44 N. Rs 89, 90, 91 & 92 W. of the 6th Principal Meridian Wyoming Territory, is strictly conformable to the field notes of the survey thereof on file in this office, which have been examined and approved.

Surveyor General's Office,
Cheyenne Wyoming, Febry 27th 1885

[signature] Surr. Genl.

2404

29

Indexed

74

4151

10TH STANDARD PARALLEL NORTH.

Along South bound^y Tps 41 N. R's 89, 90, 91 & 92 W. of the 6th P. M. Wyo. Ter.

Scale 40 Chs to 1 inch. Magnetic Variation, East.

T. 41N. R. 92W.



T. 41N. R. 91W.

T. 41N. R. 90W.

T. 41N. R. 89W.

Surveys Designated.	By Whom Surveyed.	Date of Contract.	Amount of Surveys Mls	Chs.	Lks	When Surveyed.
10th Stand Par. N.	Ed. F. Stahle	Sep 21st 1880	24	0	0	Aug 2 4, 1884

All Augmented Rates.

I hereby certify that the above diagram of the 10th Stand. Par. N. along South boundaries of Tps 41 N. Rs 89, 90, 91 & 92 W. of the 6th Principal Meridian, Wyoming Territory is strictly conformable to the field notes of the survey thereof on file in this office, which have been examined and approved.

Surveyor General's Office.
Cheyenne, Wyoming. Febr^y 27th 1885.

John W. Meldrum
Sur. Gen.

2405