4178

(4-675 a)

Accepted April 26, 1924. ORIGINAL

Resurvey Township No. 41 North, Range No. 92 West of the Sixth Principal Meridian, Wyoming.

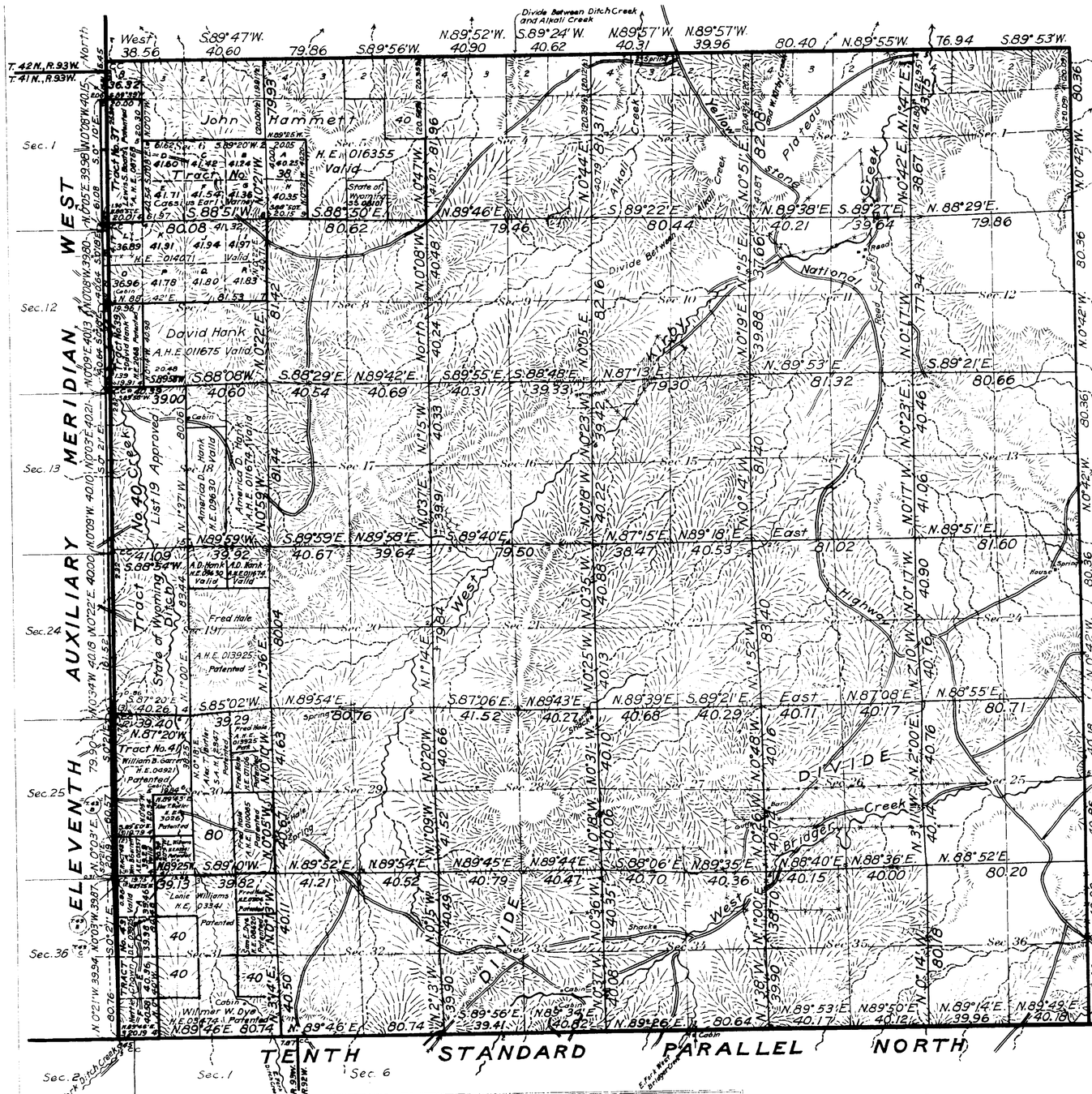

INDEX TO SEGREGATED TRACTS

Resurvey Tract No.	T.	R.	Sec.	Subdivisions	Original Survey Entry Kind	Original Survey Entry No.	Status in Land Office	Entryman
37	41	92	6	Lots 5, 6 and 7	A.H.E.	08758	Patented	Lewis S. Boots
38			5	W½SW¼				
			6	E½SW¼, SE¼				
			7	NE¼, E½NW¼, Lots 1, 2	H.E.	014071	Valid	Cassius Earl Varney
39			7	Lots 3 and 4	H.E.	2068	Patented	David Hank
40			18	Lots 1, 2, 3 and 4,				
			18	E½NW¼, E½SW¼				
			19	Lots 1, 2, 3 and 4,				
			19	E½NW¼, E½SW¼	S.S. List 19		Approved	State of Wyoming
41			30	Lots 1, 2 and 3, E½NW¼	H.E.	04921	Patented	William B. Garrett
42			30	Lot 4	A.H.E.	012357	Valid	William B. Garrett
43			31	Lots 1, 2, 3 and 4	D.E.	03925	Valid	Nettie Chown

TABLE OF CONFLICTS

Area of conflict of Tract 37, patented, with
- Lot 1, Sec. 1, T. 41 N., R. 93 W., H.E. 04691, Lewis S. Boots, patented 1.06 Acres
- SE¼NE¼ Sec. 1, T. 41 N., R. 93 W., A.H.E. 071958, Lewis S. Boots, patented 4.04 "

Area of conflict of Tract 38-M with
- NE¼NE¼ Sec. 12, T. 41 N., R. 93 W., D.E. 878, Phoebe A. Boots, patented 2.97 "

Area of conflict of Tract 38-N with
- NE¼NE¼ Sec. 12, T. 41 N., R. 93 W., D.E. 878, Phoebe A. Boots, patented 0.68 "
- SE¼NE¼ Sec. 12, T. 41 N., R. 93 W., H.E. 676, David Hank, patented 2.92 "

Area of conflict of Tract 39, patented, with
- SE¼NE¼ Sec. 12, T. 41 N., R. 93 W., H.E. 676, David Hank, patented 0.57 "
- NE¼SE¼ Sec. 12, " " " " " 3.25 "
- SE¼SE¼ Sec. 12, T. 41 N., R. 93 W., A.H.E. 08247, David Hank, patented 2.52 "

Area of conflict of Tract 40, approved, with
- SE¼SE¼ Sec. 12, T. 41 N., R. 93 W., A.H.E. 08247, David Hank, patented 0.39 "
- E½NE¼ Sec. 13, " " " " " 5.06 "
- NE¼SE¼ Sec. 13, " " " " " 2.28 "
- SE¼SE¼ Sec. 13, T. 41 N., R. 93 W., S.R.R.E. 010232, Zelma F. Smith, patented 2.20 "
- E½E½ Sec. 24, " " " " " 6.36 "

Area of conflict of Tract 41, patented, with
- SE¼SE¼ Sec. 24, T. 41 N., R. 93 W., S.R.H.E. 010292, Zelma F. Smith, patented 0.15 "
- NE¼NE¼ Sec. 25, T. 41 N., R. 93 W., S.R.A.H.E. 09377, William Garrett, 1.56 "
- SE¼NE¼ Sec. 25, T. 41 N., R. 93 W., H.E. 06102, William Garrett, patented 1.28 "
- NE¼SE¼ Sec. 25, " " " " " 0.96 "

Area of conflict of Tract 42-B, with
- NE¼SE¼ Sec. 25, T. 41 N., R. 93 W., H.E. 05102, William Garrett, patented 0.05 "
- SE¼SE¼ Sec. 25, " " " " " 0.71 "

Area of conflict of Tract 42-B with
- SE¼SE¼ Sec. 25, T. 41 N., R. 93 W., H.E. 05102, William Garrett, patented 0.03 "
- NE¼NE¼ Sec. 36, T. 41 N., R. 93 W., School Section, State of Wyoming 0.43 "
- SE¼NE¼ Sec. 36, " " " " " 0.16 "

This plat of the resurvey of T. 41 N., R. 92 W., delineates a retracement and reestablishment of the lines of the original survey as shown upon the plat approved February 27, 1885, in their true or official position, according to the best available evidence of the position of the original corners; all differences between the measurements shown on the original plat and those derived in the retracement have been distributed proportionally between accepted corners in accordance with surveying rules; reference will be made to the original plat for the showing of the areas and more detailed descriptions of the various smaller subdivisions except in Sec. 6 where Lot 8 has been created by the closing of the latitudinal lines upon the restored Carpenter and Warner survey of the 11th Auxiliary Meridian West. All entries bordering on the 11th Auxiliary Meridian West have been segregated as Tracts 37, 38, 39, 40, 41, 42, 43.

Areas in Acres	
Public Land	
Indian Reservation	
Indian Allotments	
Mineral Claims	
Water Surface	
Total Area	

Scale 40 Chains to an inch

Mean Magnetic Declination
Latitude 43° 28' N.
Longitude 107° 49' W.

Surveys Designated	By Whom Surveyed	Group No.	Group Date	Amount of Surveys Mls.	chs.	lks.	When Surveyed Begun	Completed
Resurvey Subdivision Lines	Alex Douglas	51	August 3, 1921	60	34	77	September 16, 1921	October 14, 1921
Segregated Tract Lines	"	"	"	16	74	62	September 21, 1921	September 24, 1921
Connecting Lines	"	"	"		12	04	September 16, 1921	October 14, 1921
Resurvey 10th Standard Parallel N.	"	"	"	6	02	78	September 24, 1921	September 28, 1921
Resurvey 11th Auxiliary Meridian W.	"	"	"	6	05	71	September 10, 1921	September 15, 1921
Resurvey East Township Line	"	"	"	6	03	68	September 28, 1921	October 15, 1921
Resurvey North Township Line	K.W. Bond and M.J. Lytle	"	"	5	78	15	September 8, 1921	September 16, 1921

The above map of Resurvey Township No. 41 North, Range No. 92 West of the Sixth Principal Meridian Wyoming, is strictly conformable to the field notes of the resurvey thereof on file in this office, which have been examined and approved.

U. S. Surveyor General's Office,
Cheyenne, Wyoming, April 14, 1924

Clyde W. Atherly
Surveyor General.

AMT. CHK. ALK.

2419-A

Trans. to Buffalo May 28, 1924

41-92

4177

TOWNSHIP No. 41 NORTH, RANGE No. 92 WEST of the 6th Principal MERIDIAN.

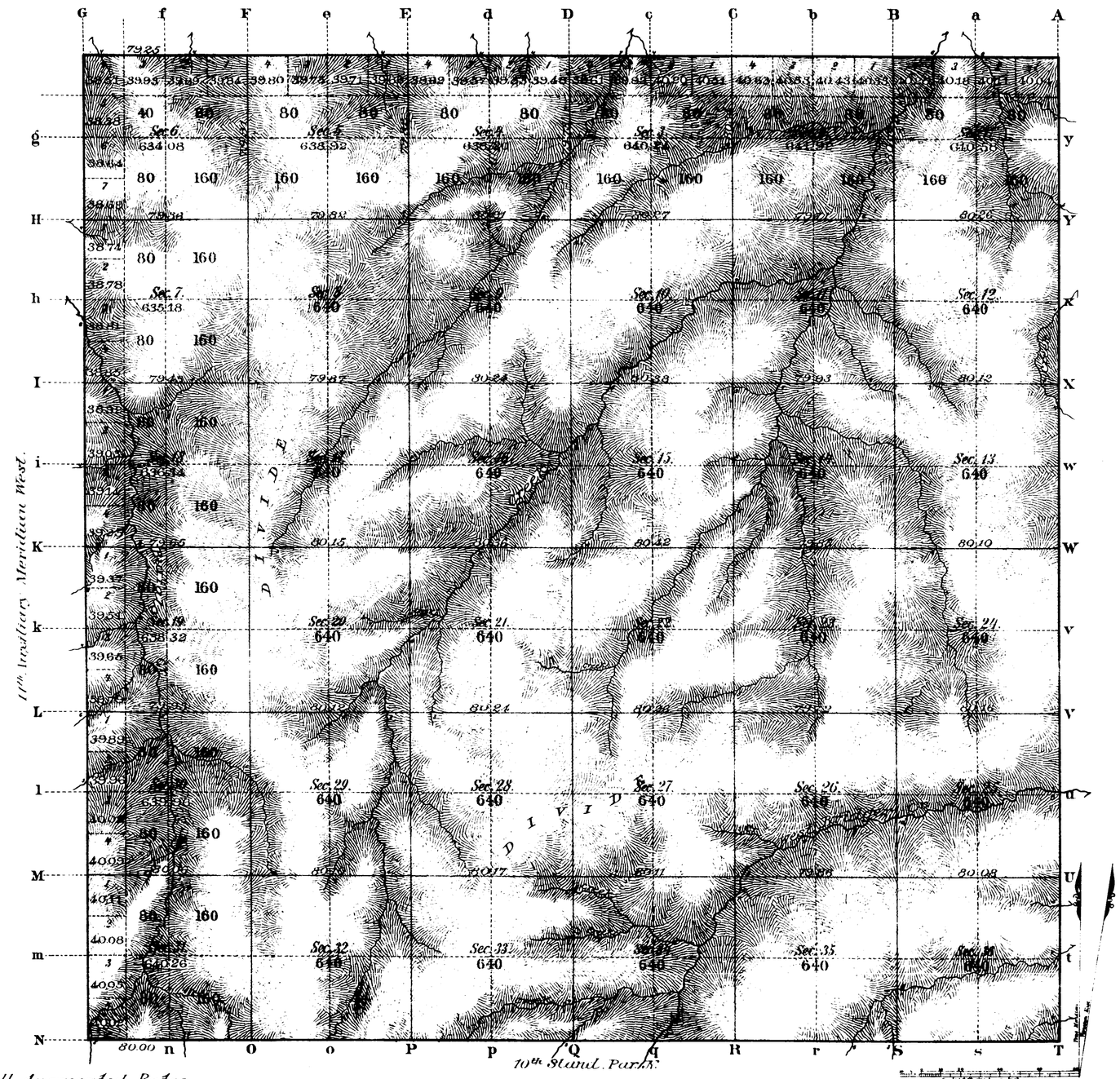

All Augmented Rates.

Total number of Acres. 23,024.00

Surveys Designated	By Whom Surveyed	Date of Contract	Amount of Surveys Mls	Chs	Lks	When Surveyed	Magnetic Declination
N. Township line	Ed. F. Stahle	Sep. 21st 1880	5	79	25	Aug. 25th 1884	
Subdivisions	" " "	" " "	60	0	88	Oct. 22. 27. 1884	17° 20' to 17° 55' E.
Connections							
11th Aux. Mer. W.	" " "	" " "	6	0	0	Aug. 5th 1884	
10th Stand. P.N.	" " "	" " "	6	0	0	Aug. 4th 1884	

The above Map of Township No. 41 North Range No. 92 West of the Sixth Principal Meridian Wyoming Territory is strictly conformable to the field notes of the survey thereof on file in this Office, which have been examined and approved

Surveyor General's Office, John W. Meldrum
Cheyenne, Wyoming
Febry. 27th 1885
Surv. Genl.

A. GAST & CO. - ST. LOUIS & N.Y.

2419

41-92

37 Indexed

47

TOWNSHIP EXTERIORS

Scale: 1 inch to 160 chains

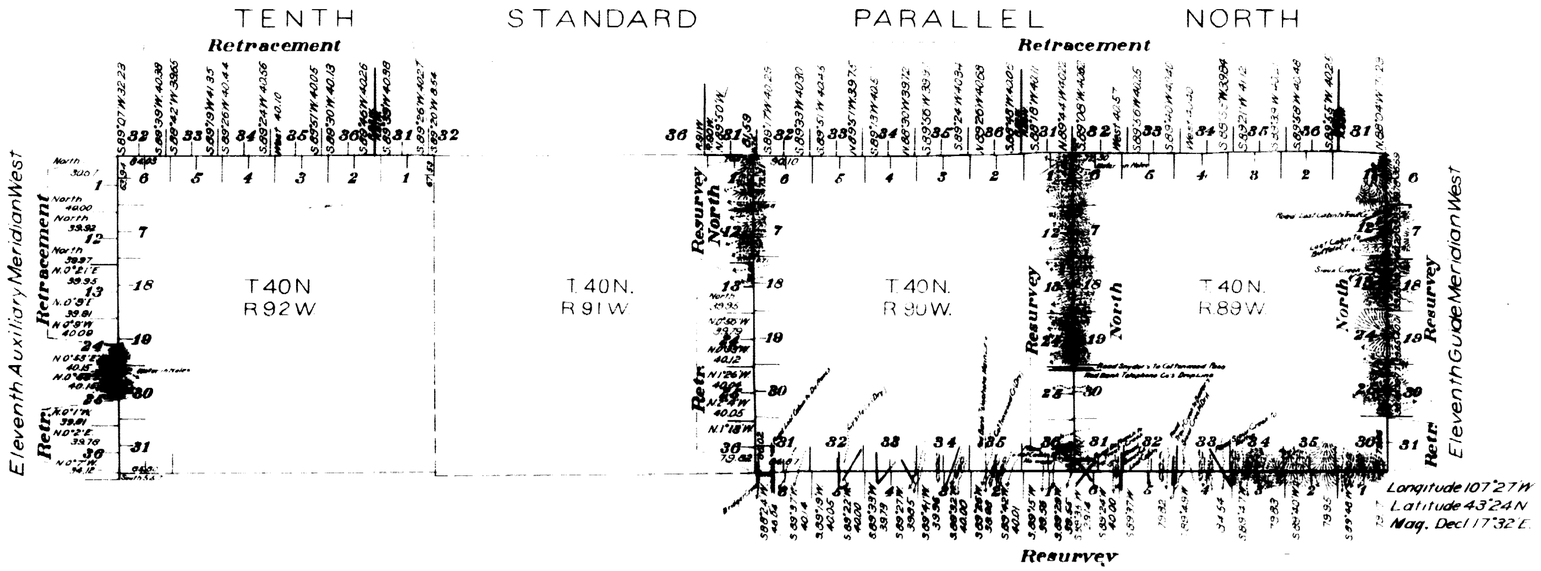

This Plat
of
The Eleventh Auxiliary Meridian West through part of Township 40 North,
the Retracement of
The Tenth Standard Parallel North through Ranges 89, 90 and
A part of Ranges 88, 91 and 92 West,
The Eleventh Guide Meridian West through a part of Township 40 North,
The Eleventh Auxiliary Meridian West through part of Township 40 North,
A part of West Boundary T. 40N., R. 90W.,
the Resurvey of
The Eleventh Guide Meridian West through part of Township 40 North,
The South Boundary Ts. 40N., Rs. 89 & 90W.,
The East Boundary T. 40 N., R. 90W.,
A part of West Boundary T. 40 N., R. 90 W. of the
Sixth Principal Meridian
Wyoming;
is strictly conformable to the field notes of the survey thereof
by
Oscar McClellan, U.S.D.S.,
under his
Contract No. 310,
dated April 17, 1906,
which have been examined, approved and filed in this office
U.S. Surv. Gen'l's Office,
Cheyenne, Wyoming, March 12, 1908

Alpheus. P. Stanton
U.S. Surv. Gen'l.

Table of Mileage

Surveys Designated		Amount Mls	Chs	Lks	When Surveyed
Standard Lines		1	05	87	October 6, 1906
" "	Resur.	4	73	88	May 4, 1907
" "	Retr.	24	68	00	October 4, 1906-May 3, 1907
Township "	Resur.	20	32	03	May 1, 1907-Feb. 1, 1908
" "	Retr.	3	39	77	April 23-26, 1907
Connections			6	89	May 2, 1907, Feb. 1, 1908

2907

Accepted by the Hon Commissioner in his letter "E", May 15, 1908

33

Indexed

45

1004

TOWNSHIP EXTERIORS.

Scale: 1 inch to 160 chains

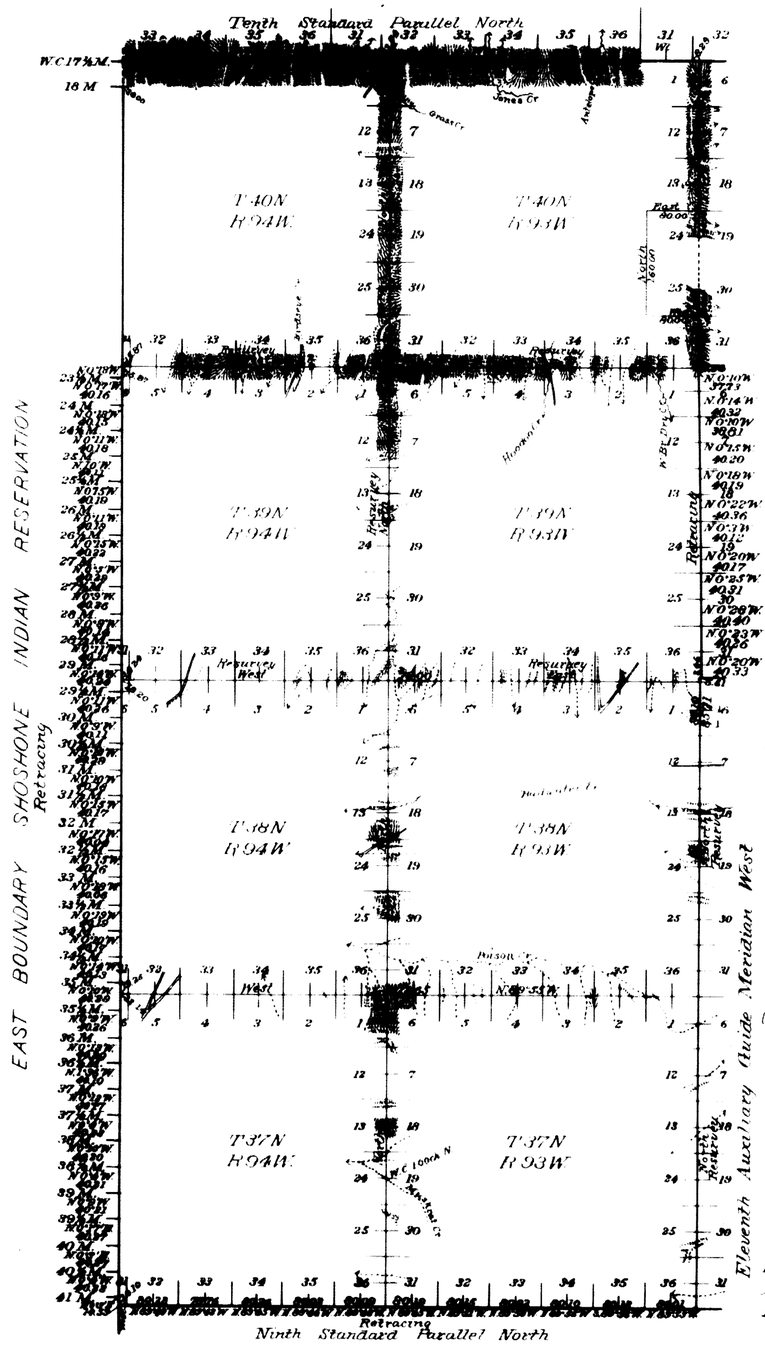

This Plat
of the
10th Standard Parallel North,
through Ranges 93 and 94 W.
11th Auxiliary Guide Meridian
West,
through T 40 N.;

West Boundaries of Tps. 37, 38
and 40 N. R. 93 W. and
North Boundaries of Tps. 37 N.
Rgs. 93 and 94 W.
The Resurvey of
11th Auxiliary Guide Meridian
West through Tps. 37 and 38 N.;
North Boundaries of Tps. 38 and
39 North, Rgs. 93 and 94 W.
West Boundary of T. 39 N., R. 93 W.
and
The retracing of
11th Auxiliary Guide Meridian W.
through T. 39 N. and the
East Boundary of the Shoshone
Indian Reservation from the
23 to 41 N. all West of the
Sixth Principal Meridian,
Wyoming,
is strictly conformable to the
field notes of the survey
thereof
by
Edward F. Hable U. S. Dep. Sur.
under his
Contract No. 265.
dated April 8, 1897
which have been examined,
approved and filed in this
office.

U. S. Surv. Gen'l's Office
Cheyenne Wyoming
January 26, 1898

Stephen C. Stanson
U. S. Surv. Gen'l

Latitude 43° 07' N
Longitude 107° 57' W.
Mean mag. decl. 16° 48' E.

Table of Mileage

Survs Designated	Amount Miles	Chs	Lks	When Surveyed
Standard Lines	14	63	27	Aug. 20 Sept. 21, 1897
Township "	29	02	49	May 26 Sept. 22, "
Connecting "	1	22	12	" 25 " "
Resurvey of Township "	28	27	46	June 14 July 12 "
Resurvey of Standard "	12	5	71	May 20 25 "

2749

29

Indexed

73

4150

EXTERIOR LINES.

Scale 3 miles to 1 inch. Mag. Var. East.

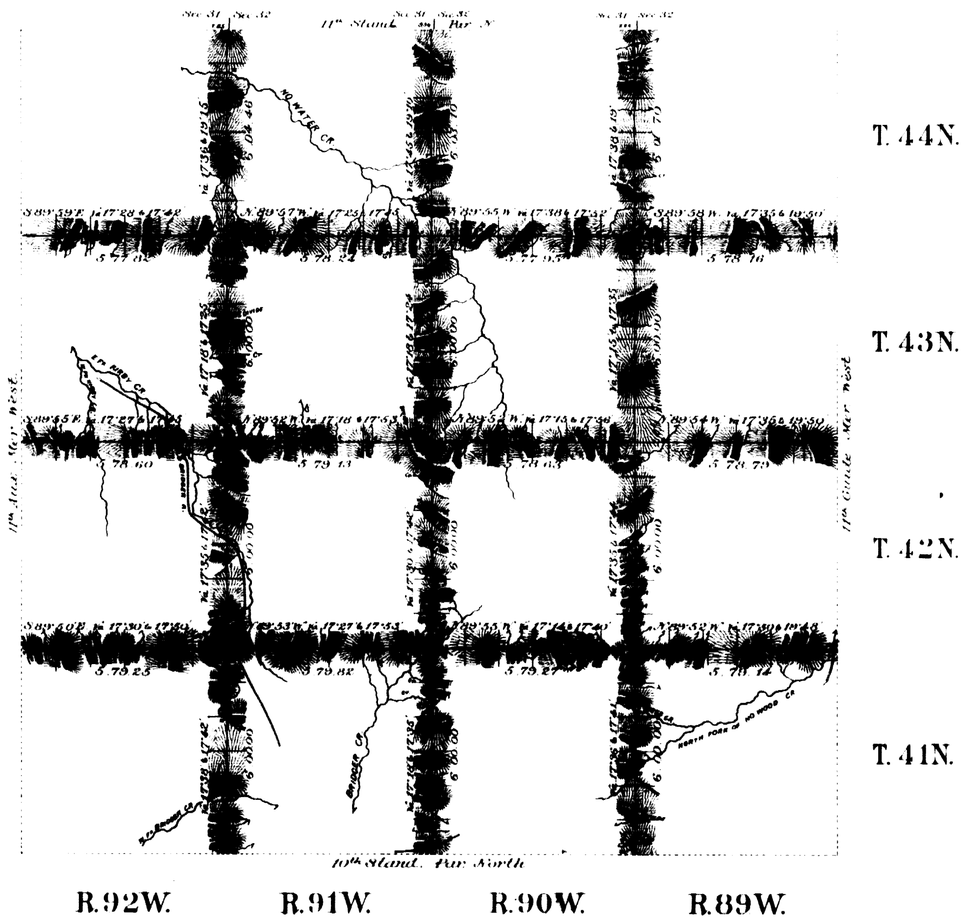

All Augmented Rates.

Surveys Designated.	By Whom Surveyed.	Date of Contract	Amount of Surveys Mls.	Ch.	Lks.	When Surveyed.
Township lines	Ed. F. Stahle	Sep. 21st 1880	143	74	6	Aug. 11-29, 1884
Connections	" " "	" " "		28	25	" " "

I hereby certify that the above diagram of the Exterior lines of Tps 41, 42, 43 & 44 N. Rs 89, 90, 91 & 92 W. of the 6th Principal Meridian Wyoming Territory, is strictly conformable to the field notes of the survey thereof on file in this office, which have been examined and approved.

Surveyor General's Office,
Cheyenne Wyoming, Febr. 27th 1885

John H. McCormick
Surv. Genl.

2404

29

Indexed

74

4151

10TH STANDARD PARALLEL NORTH.

Along South bound^y Tps 41 N. R's 89, 90, 91 & 92 W. of the 6th P. M. Wyo. Ter.

Scale 40 Chs to 1 inch. Magnetic Variation, East.

T. 41N. R. 92W.

T. 41N. R. 91W.



T. 41N. R. 90W.

T. 41N. R. 89W.

Surveys Designated	By Whom Surveyed	Date of Contract	Amount of Surveys Mls	Chs	Lks	When Surveyed
10th Stand Par. N.	Ed. F. Stahle	Sep 21st 1880	24	0	0	Aug. 2 4, 1884

All Augmented Rates.

I hereby certify that the above diagram of the 10th Stand. Par. N. along South boundaries of Tps 41 N. Rs 89, 90, 91 & 92 W. of the 6th Principal Meridian, Wyoming Territory is strictly conformable to the field notes of the survey thereof on file in this office, which have been examined and approved.

Surveyor General's Office,
Cheyenne, Wyoming. Febr^y 27th 1885

John W. Meldrum
Sur. Gen.

2405

29

Indexed

4152

75

11th AUXILIARY MERIDIAN WEST.

From the 10th to the 11th Stand. Par. N., between R's 92 & 93 W. of the 6th Prin. Mer. Wyo. Ter.
Scale 40 Ch's to 1 inch. Magnetic Var. East.

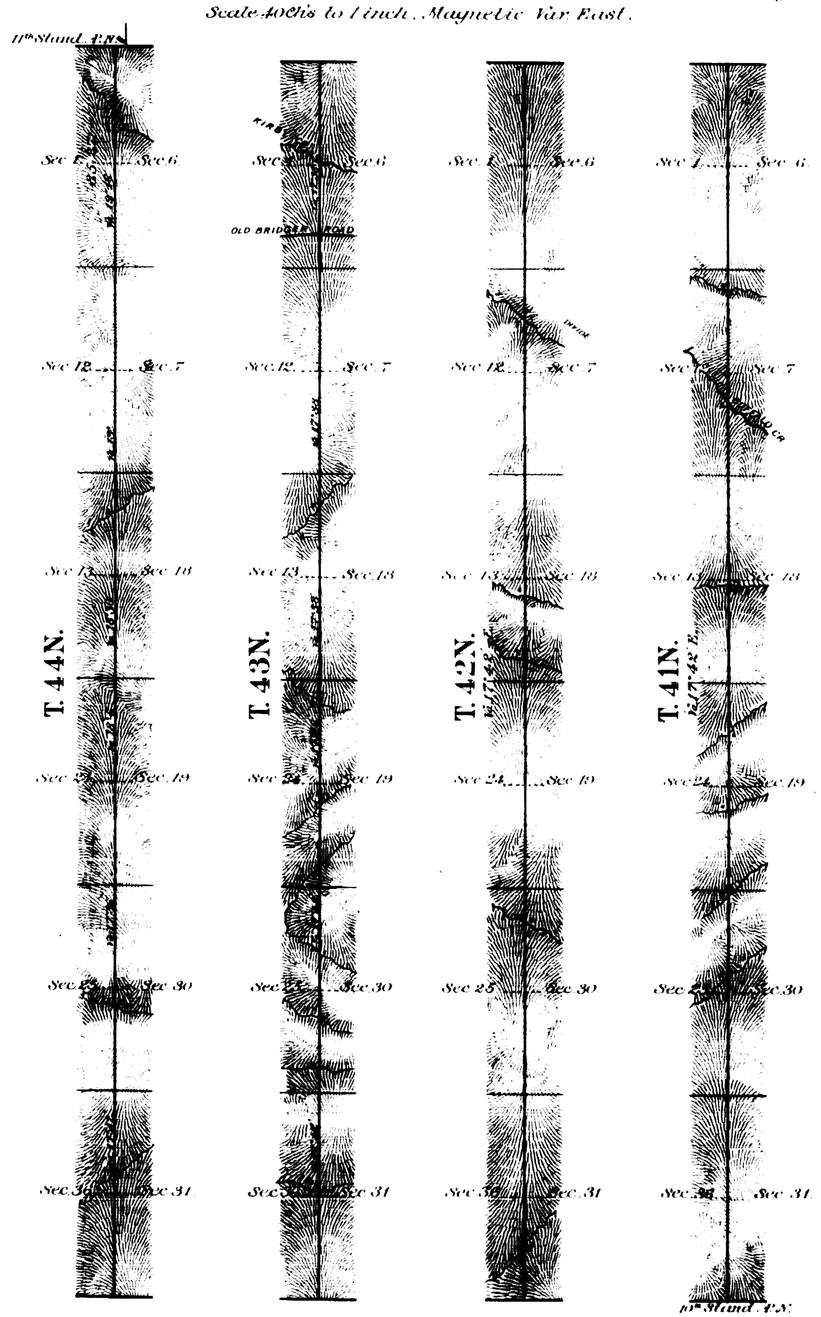

All Augmented Rates.

Surveys Designated	By Whom Surveyed	Date of Contract	Amount of Surveys Mls. Chs. Lks.	When Surveyed
11th Auxy. Mer. W.	Ed. F. Stahle	Sep. 21st 1880	24 5 27	Aug 5-7, 1884
Connections	" "	" "	5 40	" "

I hereby certify that the above diagram of the 11th Auxiliary Meridian West from the 10th to 11th Stand. Par. N. between R's 92 & 93 W. of the 6th Principal Meridian Wyoming Territory, is strictly conformable to the field notes of the survey thereof on file in this office which have been examined and approved.

Surveyor General's Office
Cheyenne Wyoming. Febry 27th 1885

John W. Meldrum
Sur. Genl.

2406

Accession no. 1370

EXTERIOR LINES

Scale 1 inch = 2 miles. *Mag. Var. East.*

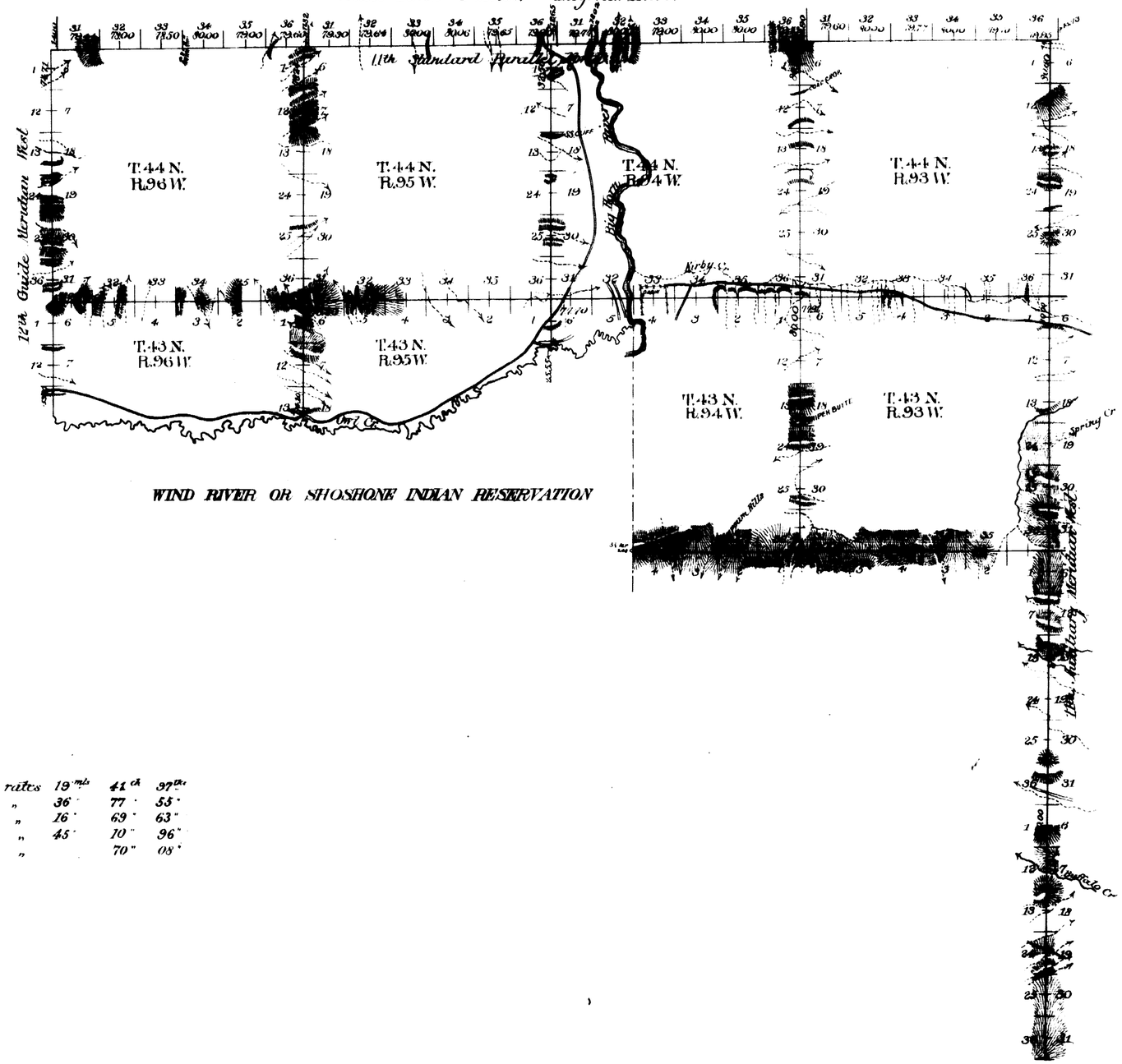

Standard lines at intermediate rates	19 mls	41 ch	97 lks
" " " minimum "	36 "	77 "	55 "
Exterior " " intermediate "	16 "	69 "	63 "
" " " minimum "	45 "	10 "	96 "
Connection " " " "		70 "	08 "

Surveys Designated	By Whom Surveyed	Date of Contract	Amount of Surveys Mls	Chs	Lks	When Surveyed	Magnetic Declination
11th Stand. Par.	Carpenter & Werner	April 1, 1891	23	70	61	July 8-10 1891	17°12' East
11th Aux. Mer.	" "	" " "	24	00	60	" 5-7 "	17°04' "
12th Guide Mer.	" "	" " "	8	48	31	" 12 "	17°20' "
Exteriors	" "	" " "	62	00	58	Sept 23-30 "	17°14' "
Connections	" "	" " "		70	08	July 8-10 1891	17°12' "

I hereby certify that the above diagram of the 11th Standard Parallel North in Ranges 93, 94, 95 and 96 West; the 11th Guide Meridian West in Townships 41, 42, 43 and 44 North; the 12th Guide Meridian West in Townships 43 and 44 North, and the Exterior Boundaries of Townships 43 North Range 93 West, Townships 44 North, Ranges 93, 94, 95 and 96 West, and Fractional Townships 43 North, Ranges 94, 95 and 96 West of the 6th Principal Meridian in Wyoming, is strictly conformable to the field notes of the Survey thereof on file in this office which have been examined and approved.

Surveyor Generals Office
Cheyenne Wyo May 27th 1892

Wm H. Richards
Surveyor General.