Accession no 4670

Township No. 41 North Range No. 93 West of the 6th Principal Meridian

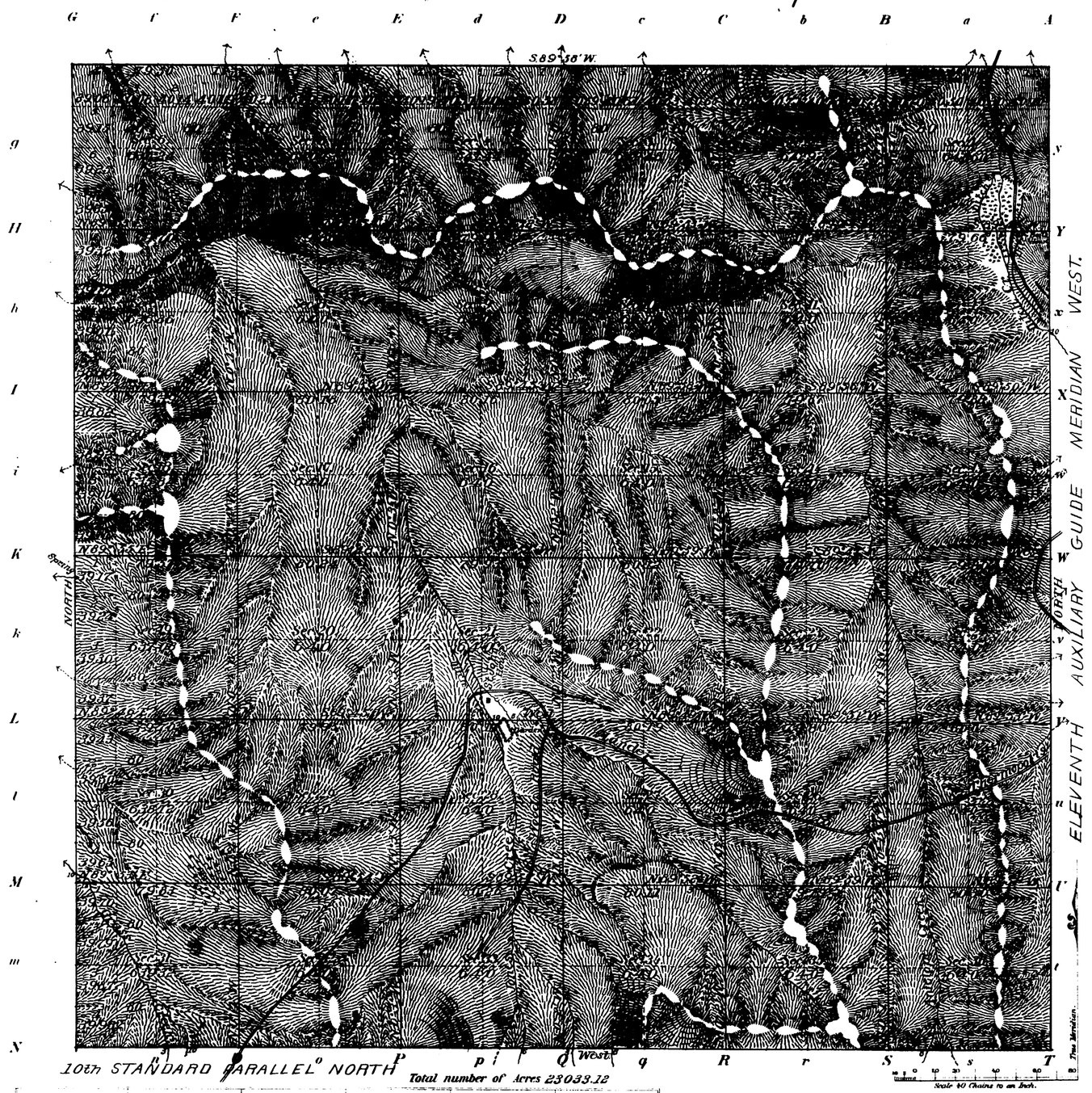

Meanders of								
Posts	Courses	Ch.s Lk.s	Posts	Courses	Ch.s Lk.s	Posts	Courses	Ch.s Lk.s

Latitude 43° 28' N.
Longitude 107° 58' W.
Mean mag. decl. 17° 03' E.

Surveys Designated	By Whom Surveyed	Date of Contract No.		Amount of Surveys M.	Ch.s	Lk.s	When Surveyed
N.S. and W. Bdry. Township lines	E. F. Stahle	265	Apr. 8, 1897	17	79	50	Aug 21-24, 1897
Subdivisions	"	"	"	59	79	81	Sept. 12-18, "
E. Boundary	Carpenter & Warner	241	Apr. 1, 1897	6	00	00	July 5-6, 1891

The above Map of Township No. 41 North of Range No. 93 West of the 6th Principal Meridian, Wyoming is strictly conformable to the field notes of the survey thereof on file in this Office, which have been examined and approved.

Surveyor General's Office.
Cheyenne, Wyoming Jan. 26, 1898

Alpheus P. Hanson
Sur. Gen.

THE NORRIS PETERS CO., LITHO., WASHINGTON, D. C.

ORIGINAL

Accepted April 26. 1924.

4671

Township No. 41 North, Range No. 93 West of the Sixth Principal Meridian, Wyoming.

Supplemental Plat No. 1

Sections 1, 12, 13, 24, 25 and 36

Scale 20 Chains to an Inch

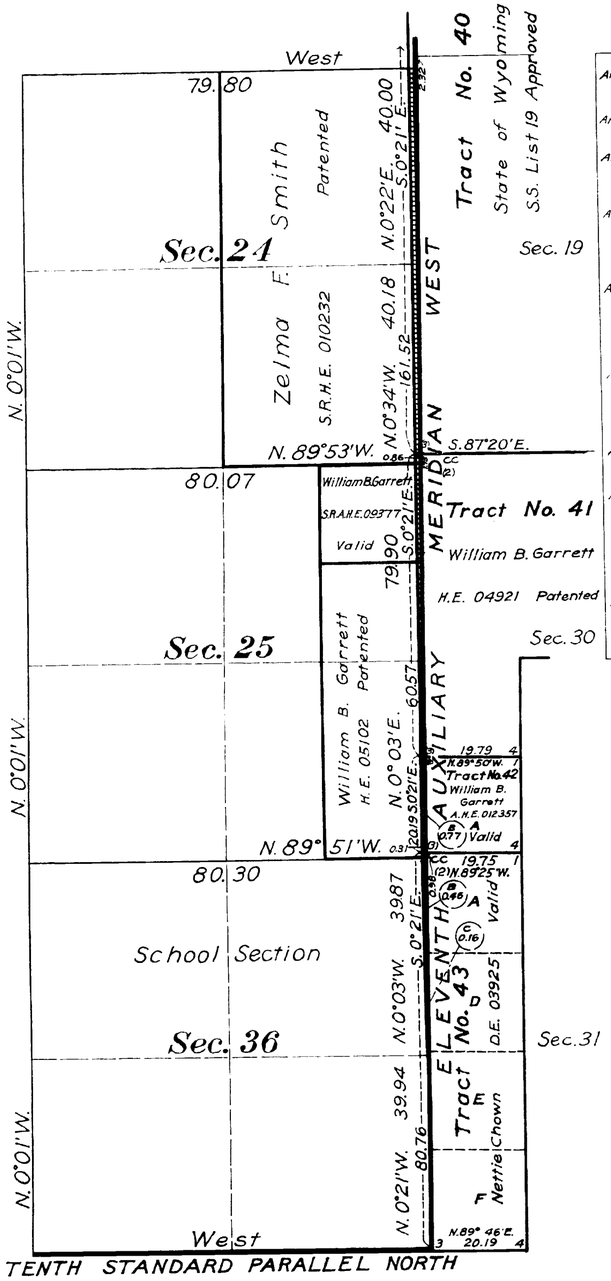

TABLE OF CONFLICTS

Area of conflict of Lot 1, Sec. 1, H.E. 04651, Lewis S. Boots, patented, with Tract 37, Resurvey T. 41 N., R. 92 W., patented	1.06 Acres
Area of conflict of SE¼NE¼ Sec. 1, A.H.E. 07958, Lewis S. Boots, patented with Tract 37, Resurvey T. 41 N., R. 92 W., patented	4.04 "
Area of conflict of D.E. 878 Phoebe A. Boots, patented, as to	
NE¼NE¼ Sec. 12, with Tract 38-M, Resurvey T. 41 N., R. 92 W.	2.97 "
NE¼NE¼ Sec. 12, with Tract 38-N, " " "	0.68 "
Area of conflict of H. E. 676, David Hank, patented, as to	
SE¼NE¼ Sec. 12, with Tract 38-N, Resurvey T. 41 N., R. 92 W.	2.92 "
SE¼NE¼ Sec. 12, with Tract 39, patented, Resurvey T. 41 N., R. 92 W.	0.57 "
NE¼SE¼ Sec. 12, with Tract 39, " " " "	3.25 "
Area of conflict of A.H.E. 08247, David Hank, patented, as to	
SE¼SE¼ Sec. 12, with Tract 39, patented, Resurvey T. 41 N., R. 92 W.	2.52 "
SE¼SE¼ Sec. 12, with Tract 40, approved, Resurvey T. 41 N., R. 92 W.	0.39 "
E½ NE¼ Sec. 13, with Tract 40, " " " "	5.06 "
NE¼SE¼ Sec. 13, with Tract 40, " " " "	2.28 "
Area of conflict of S.R.H.E. 010232, Zelma F. Smith, patented, as to	
SE¼SE¼ Sec. 13, with Tract 40, approved, Resurvey T. 41 N., R. 92 W.	2.20 "
E½E½, Sec. 24, with Tract 40, " " " "	6.36 "
SE¼SE¼, Sec. 24, with Tract 41, patented, Resurvey T. 41 N., R. 92 W.	0.15 "
Area of conflict of NE¼NE¼ Sec. 25, S.R.A.H.E. 09377, William B. Garrett, with Tract 41, patented, Resurvey T. 41 N., R. 92 W.	1.56 "
Area of conflict of H.E. 05102, William B. Garrett, patented, as to	
SE¼NE¼ Sec. 25, with Tract 41, patented, Resurvey T. 41 N., R. 92 W.	1.28 "
NE¼SE¼ Sec. 25, with Tract 41, " " "	0.96 "
NE¼SE¼ Sec. 25, with Tract 42 B, Resurvey T. 41 N., R. 92 W.	0.05 "
SE¼SE¼ Sec. 25, with Tract 42-B, " " "	0.71 "
SE¼SE¼ Sec. 25, with Tract 43-B, Resurvey T. 41 N., R. 92 W.	0.03 "
Area of conflict of School Section 36, State of Wyoming, Grant, as to	
NE¼NE¼ Sec. 36, with Tract 43-B, Resurvey T. 41 N., R. 92 W.	0.43 "
SE¼NE¼ Sec. 36, with Tract 43-C, " " "	0.16 "

This Supplemental Plat No. 1 of survey Township No. 41 North, Range No. 93 West of the Sixth Principal Meridian, Wyoming, approved January 26, 1898, is prepared in order to show the conflicts of entries in the E½E½ of Sections 1, 12, 13, 24, 25 and 36 with Tracts 37, 38, 39, 40, 41, 42 and 43, created in the resurvey of T. 41 N., R. 92 W., Group 51, and also the public land in Section 1, made fractional by the invasion of Tracts 37 and 38, resurvey T. 41 N., R. 92 W. and is hereby approved:

U.S. Surveyor General's Office.

Cheyenne, Wyoming, April 14, 1924

Clyde A. Atherly
Surveyor General

2754-A.

Trans to Linden May 28, 1924

41 - 93

ORIGINAL

Accepted April 26, 1924.

4671

Township No. 41 North, Range No. 93 West of the Sixth Principal Meridian, Wyoming.

Supplemental Plat No. 1

Scale 20 Chains to an Inch

Sections 1, 12, 13, 24, 25 and 36

TABLE OF CONFLICTS

Area of conflict of Lot 1, Sec. 1, H.E. 04651, Lewis S. Boots, patented, with Tract 37, Resurvey T. 41 N., R. 92 W., patented	1.06 Acres
Area of conflict of SE¼NE¼ Sec. 1, A.H.E. 07958, Lewis S. Boots, patented with Tract 37, Resurvey T. 41 N., R. 92 W., patented	4.04 "
Area of conflict of D.E. 878 Phoebe A. Boots, patented, as to	
NE¼NE¼ Sec. 12, with Tract 38-M, Resurvey T. 41 N., R. 92 W.	2.97 "
NE¼NE¼ Sec. 12, with Tract 38-N, " " "	0.68 "
Area of conflict of H. E. 676, David Hank, patented, as to	
SE¼NE¼, Sec. 12, with Tract 38-N, Resurvey T. 41 N., R. 92 W.	2.92 "
SE¼NE¼, Sec. 12, with Tract 39, patented, Resurvey T. 41 N., R. 92 W.	0.57 "
NE¼SE¼, Sec. 12, with Tract 39, " " " "	3.25 "
Area of conflict of A.H.E. 08247, David Hank, patented, as to	
SE¼SE¼, Sec. 12, with Tract 39, patented, Resurvey T. 41 N., R. 92 W.	2.52 "
SE¼SE¼, Sec. 12, with Tract 40, approved, Resurvey T. 41 N., R. 92 W.	0.39 "
E½ NE¼, Sec. 13, with Tract 40, " " " "	5.06 "
NE¼SE¼ Sec. 13, with Tract 40, " " " "	2.28 "
Area of conflict of S.R.H.E. 010232, Zelma F. Smith, patented, as to	
SE¼SE¼, Sec. 13, with Tract 40, approved, Resurvey T. 41 N., R. 92 W.	2.20 "
E½E½, Sec. 24, with Tract 40, " " " "	6.36 "
SE¼SE¼, Sec. 24, with Tract 41, patented, Resurvey T. 41 N., R. 92 W.	0.15 "
Area of conflict of NE¼NE¼ Sec. 25, S.R.A.H.E. 09377, William B. Garrett, with Tract 41, patented, Resurvey T. 41 N., R. 92 W.	1.56 "
Area of conflict of H.E. 05102, William B. Garrett, patented, as to	
SE¼NE¼ Sec. 25, with Tract 41, patented, Resurvey T. 41 N., R. 92 W.	1.28 "
NE¼SE¼, Sec. 25, with Tract 41, " " "	0.96 "
NE¼SE¼, Sec. 25, with Tract 42-B, Resurvey T. 41 N., R. 92 W.	0.05 "
SE¼SE¼, Sec. 25, with Tract 42-B, " " "	0.71 "
SE¼SE¼, Sec. 25, with Tract 43-B, Resurvey T. 41 N., R. 92 W.	0.03 "
Area of conflict of School Section 36, State of Wyoming, Grant, as to	
NE¼NE¼, Sec. 36, with Tract 43-B, Resurvey T. 41 N., R. 92 W.	0.43 "
SE¼NE¼, Sec. 36, with Tract 43-C, " " "	0.16 "

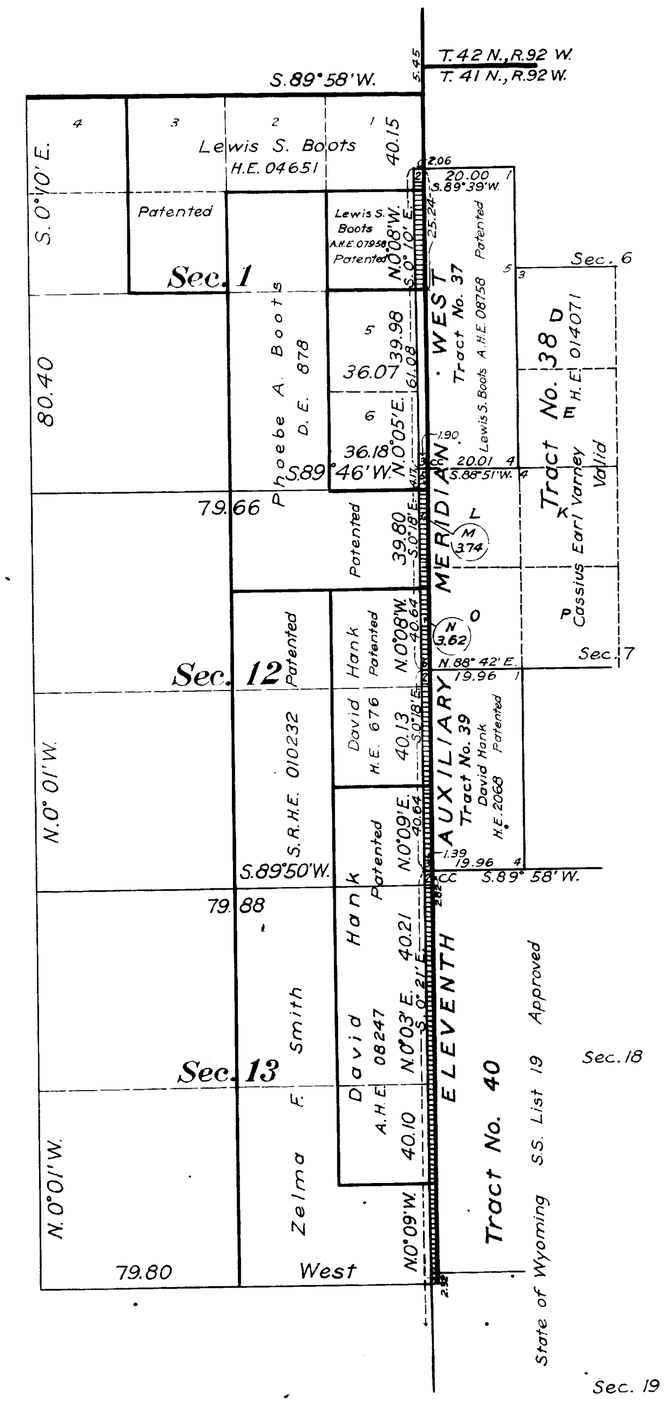

This Supplemental Plat No. 1 of survey Township No. 41 North, Range No. 93 West of the Sixth Principal Meridian, Wyoming, approved January 26, 1898, is prepared in order to show the conflicts of entries in the E½E½ of Sections 1, 12, 13, 24, 25 and 36 with Tracts 37, 38, 39, 40, 41, 42 and 43, created in the resurvey of T. 41 N., R. 92 W., Group 51, and also the public land in Section 1, made fractional by the invasion of Tracts 37 and 38, resurvey T. 41 N., R. 92 W. and is hereby approved:

U.S. Surveyor General's Office.

Cheyenne, Wyoming, April 14, 1924

Clyde M. Atherly
Surveyor General

2754-A.

Trans to Binder May 28, 1924

41 - 93

33

Indexed

45

1004

TOWNSHIP EXTERIORS.

Scale: 1 inch to 160 chains



This Plat
of the
10th Standard Parallel North,
through Ranges 93 and 94 W.,
11th Auxiliary Guide Meridian
West,
through T. 40 N.;

West Boundaries of Tps. 37, 38
and 40 N., R. 93 W., and
North Boundaries of Tps. 37 N.,
Rgs. 93 and 94 W.,
The Resurvey of
11th Auxiliary Guide Meridian
West through Tps. 37 and 38 N.;
North Boundaries of Tps. 38 and
39 North, Rgs. 93 and 94 W.,
West Boundary of T. 39 N., R. 93 W.
and
The retracing of
11th Auxiliary Guide Meridian W.
through T. 38 N., and the
East Boundary of the Shoshone
Indian Reservation from the
23 K.M. to 41 M. all West of the
Sixth Principal Meridian,
Wyoming,
is strictly conformable to the
field notes of the survey
thereof
by
Edward F. Stable U. S. Dep. Sur.
under his
Contract No. 265.
dated April 8, 1897
which have been examined,
approved and filed in this
office.

U. S. Surv. Gen'l's Office
Cheyenne Wyoming
January 26, 1898

Stephen C. Stanson
U. S. Surv. Gen'l.

Latitude 43°07' N
Longitude 107°57' W.
Mean mag. decl. 16°48' E

Table of Mileage

Survs Designated	Amount Miles Chs Lks	When Surveyed
Standard Lines	14 63 27	Aug. 20 Sept. 21, 1897
Township "	29 02 49	May 26 Sept. 22, "
Connecting "	1 22 12	" 25 " "
Resurvey Township "	28 27 46	June 14 July 12 "
Resurvey Standard "	12 5 71	May 20-25 "

2749

29

Indian

4152

75

11th AUXILIARY MERIDIAN WEST.

From the 10th to the 11th Stand. Par. N., between R's 92 & 93 W. of the 6th Prin. Mer. Wyo. Ter.
Scale 40 Ch's to 1 inch. Magnetic Var. East.

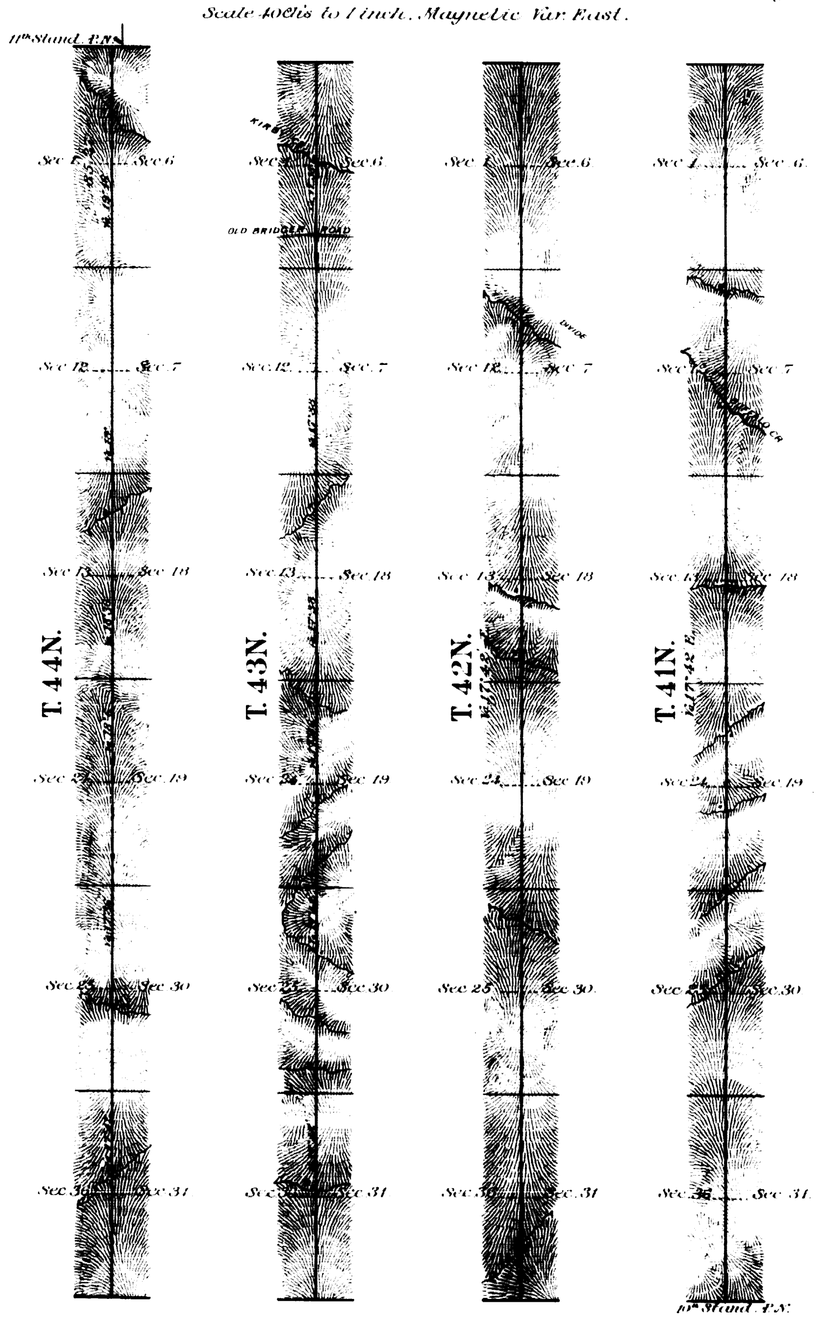

All Augmented Rates.

Surveys Designated	By Whom Surveyed	Date of Contract	Amount of Surveys Mls.	Chs.	Lks.	When Surveyed
11th Auxy. Mer. W.	Ed. F. Stahle	Sep. 21st 1880	24	5	27	Aug 5-7, 1884
Connections	" " "	" " "		5	40	" " "

I hereby certify that the above diagram of the 11th Auxiliary Meridian West from the 10th to 11th Stand. Par. N. between R's 92 & 93 W. of the 6th Principal Meridian Wyoming Territory, is strictly conformable to the field notes of the survey thereof on file in this office which have been examined and approved.

Surveyor General's Office
Cheyenne Wyoming. Febry. 27th 1885

John W. Meldrum
Surr. Genl.

2406

33 - Indexed

54

4685

TOWNSHIP EXTERIORS

Scale: 1 inch to 160 chains.

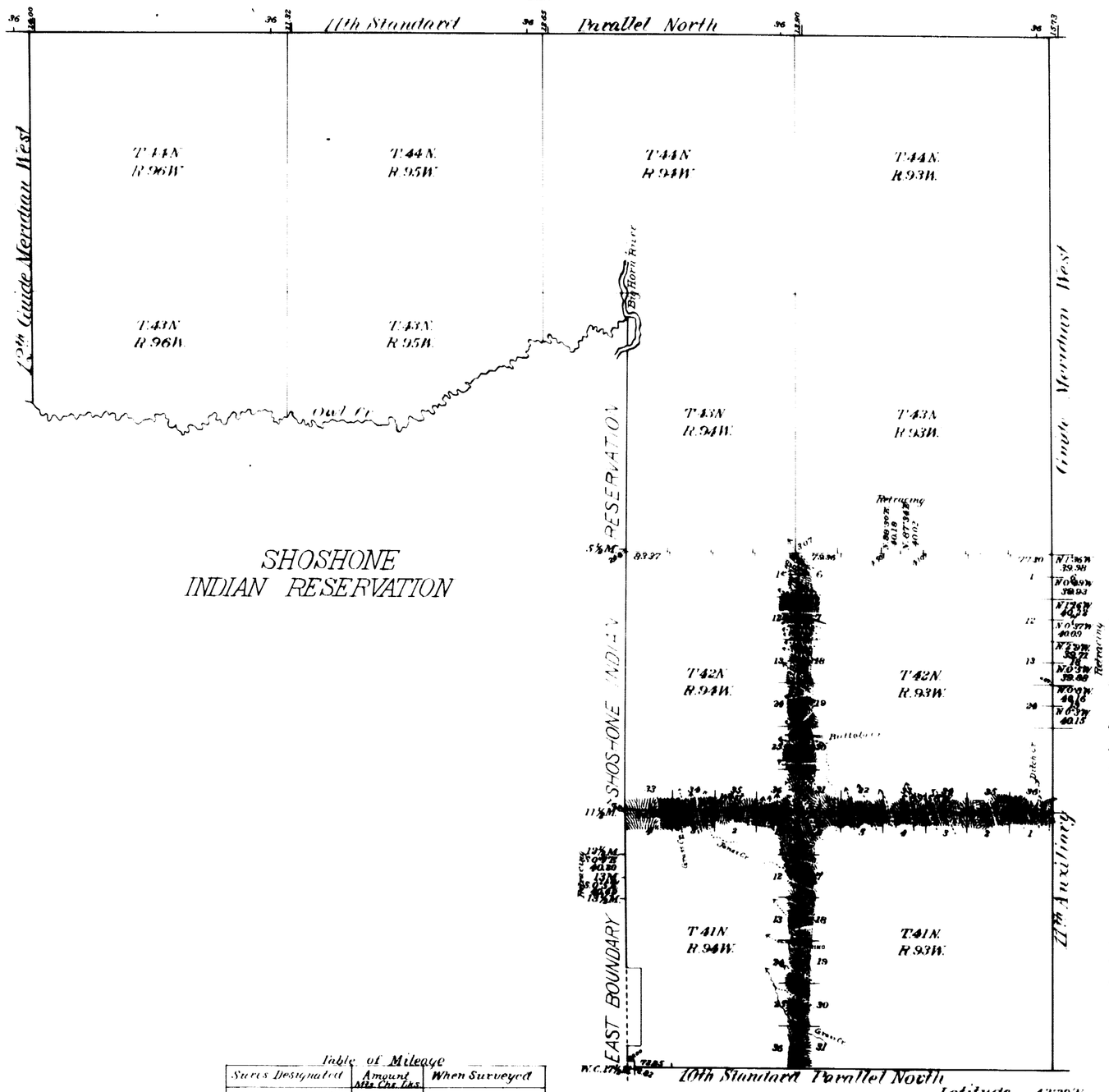

SHOSHONE
INDIAN RESERVATION

Latitude 43°28' N.
Longitude 107°58' W.
Mean Mag. Decl. 17°03' E.

This Plat
of the
North Boundaries of Tps 41 N. Rgs 93 and 94 W.,
West Boundaries of Tps. 41 and 42 N., R. 93 W.
and the
Retracing of a portion of the 11th Auxiliary Guide Meridian West, through T. 42 N., R. 93 W.,
The North Boundary of T. 42 N., R. 93 W.
and the
East Boundary of the Shoshone Indian Reservation from the 12½ M. to the 13½ M., all being West of the 6th Principal Meridian, Wyoming, is strictly conformable to the field notes of the survey thereof
by
Edward F. Stohle, U.S. Dep. Surv.
under his
Contract No. 265,
Dated, April 8, 1897,
which have been examined, approved and filed in this office.
U.S. Surveyor Genl's Office
Cheyenne, Wyoming, Jany 26, 1898.
Alpheus F. Stinson
U.S. Surv. Genl.

Table of Mileage

Surveys Designated	Amount Mls. Chs. Lks.	When Surveyed
Township Lines	22 2 26	August 23-31, 1897
Connecting "	4 65	" 25-31, "

2762

31
accession no. 1370
Schedule
78

EXTERIOR LINES

Scale 1 inch = 2 miles. Mag. Var. East.

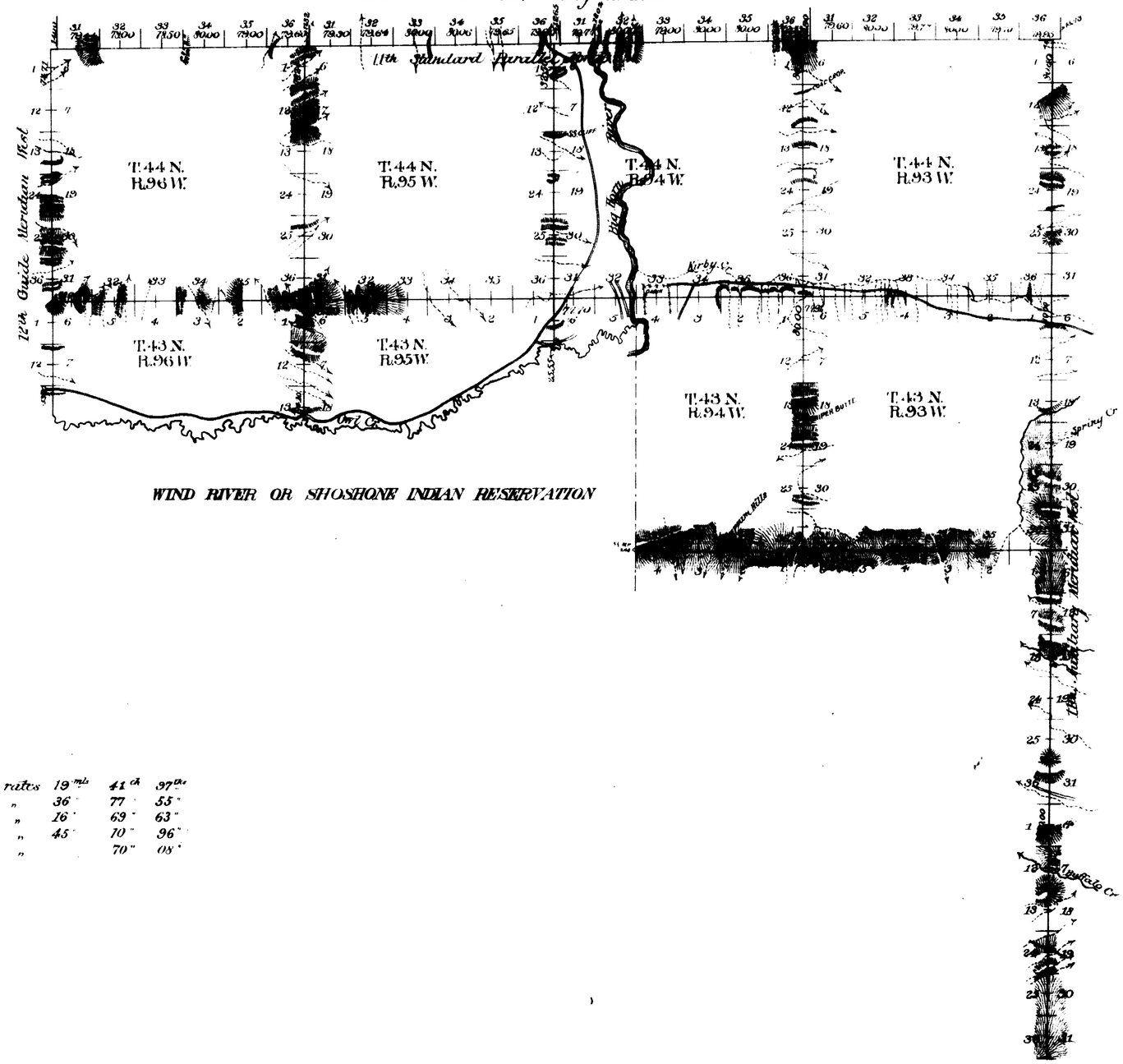

Standard lines at intermediate rates	19 mls	41 ch	97 lks		
" " " minimum "	36 "	77 "	55 "		
Exterior " " intermediate "	16 "	69 "	63 "		
" " " minimum "	45 "	70 "	96 "		
Connection " " " "		70 "	08 "		

Surveys Designated	By Whom Surveyed	Date of Contract	Amount of Surveys Mls	Chs	Lks	When Surveyed	Magnetic Declin'n
11th Stand. Par.	Carpenter & Warner	April 1, 1891	23	70	61	July 8-10 1891	17°12' East
11th Aux. Mer.	" "	" " "	24	00	60	" 5-7 "	17°04' "
12th Guide Mer.	" "	" " "	8	43	31	" 12 "	17°20' "
Exteriors	" "	" " "	62	00	58	Sept 23-30 "	17°14' "
Connections	" "	" " "		70	08	July 8-10 1891	17°12' "

I hereby certify that the above diagram of the 11th Standard Parallel North in Ranges 93, 94, 95 and 96 West; the 11th Guide Meridian West in Townships 41, 42, 43 and 44 North; the 12th Guide Meridian West in Townships 43 and 44 North, and the Exterior Boundaries of Townships 43 North Range 93 West, Townships 44 North, Ranges 93, 94, 95 and 96 West, and Fractional Townships 43 North, Ranges 94, 95 and 96 West of the 6th Principal Meridian in Wyoming, is strictly conformable to the field notes of the survey thereof on file in this office which have been examined and approved.

Surveyor General's Office
Cheyenne Wyo May 21st 1892

Wm A. Richards
Surveyor General

2532