4906 (4-675a)

Fractional Township No. 42 North, Range No. 101 West of the Sixth Principal Meridian, Wyoming

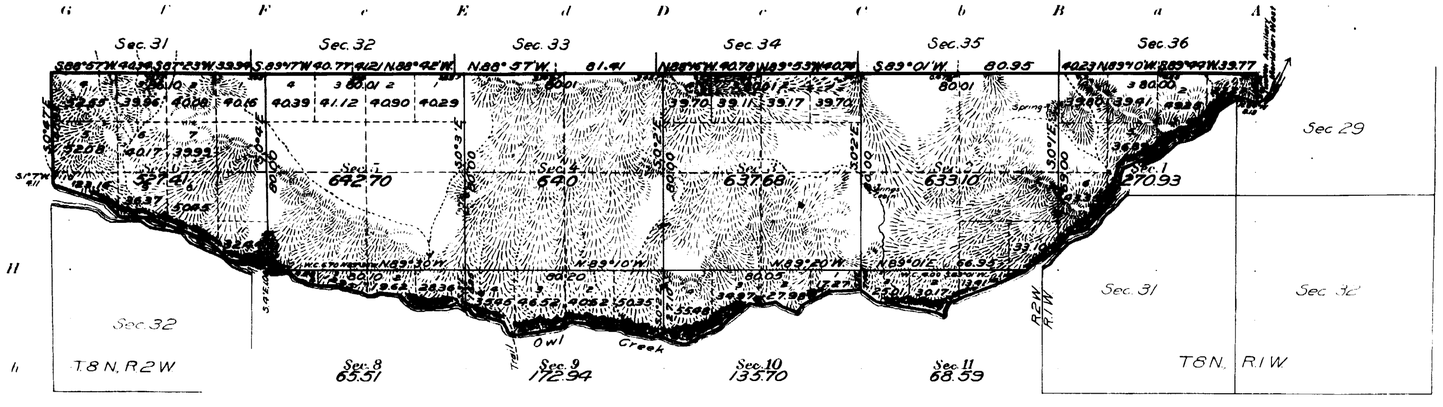

Areas in Acres	
Public Land	3,794.56
Indian Reservation	
Indian Allotments	
Mineral Claims	
Water Surface	
Total Area	3,794.56

Scale 40 Chains to an inch

Mean Magnetic Declination N. 17°50' W.

Latitude 43°39' N

Longitude 108°5' W

Surveys Designated	By Whom Surveyed	Group No.	Group Date	Amount of Surveys Mls	chs	lks	When Surveyed Begun	Completed
Subdivisions	Wilford W. Otterback	11	August [illegible]	9	27	05	October 13, [illegible]	[illegible]
Meanders	" "	"	" "	8	[illegible]	80	October [illegible]	[illegible]
Resurvey North Boundary	" "	"	" "	6	6	14	October [illegible]	October [illegible]
Resurvey East Boundary	" "	"	" "		[illegible]	80	October [illegible]	October [illegible]
Resurvey West Boundary	" "	"	" "		[illegible]	94	October [illegible]	October [illegible]

The above map of Fractional Township No. 42 North Range No. 101 West of the Sixth Principal Meridian Wyoming is strictly conformable to the field notes of the survey thereof on file in this office which have been examined and approved.

U. S. Surveyor General's Office

Cheyenne, Wyoming January 7, 1914

Charles L. Decker
Surveyor General

2945

42-101

44

Indepes

4904

RESURVEY

TOWNSHIP EXTERIORS

Scale: 20 Chains to 1 inch

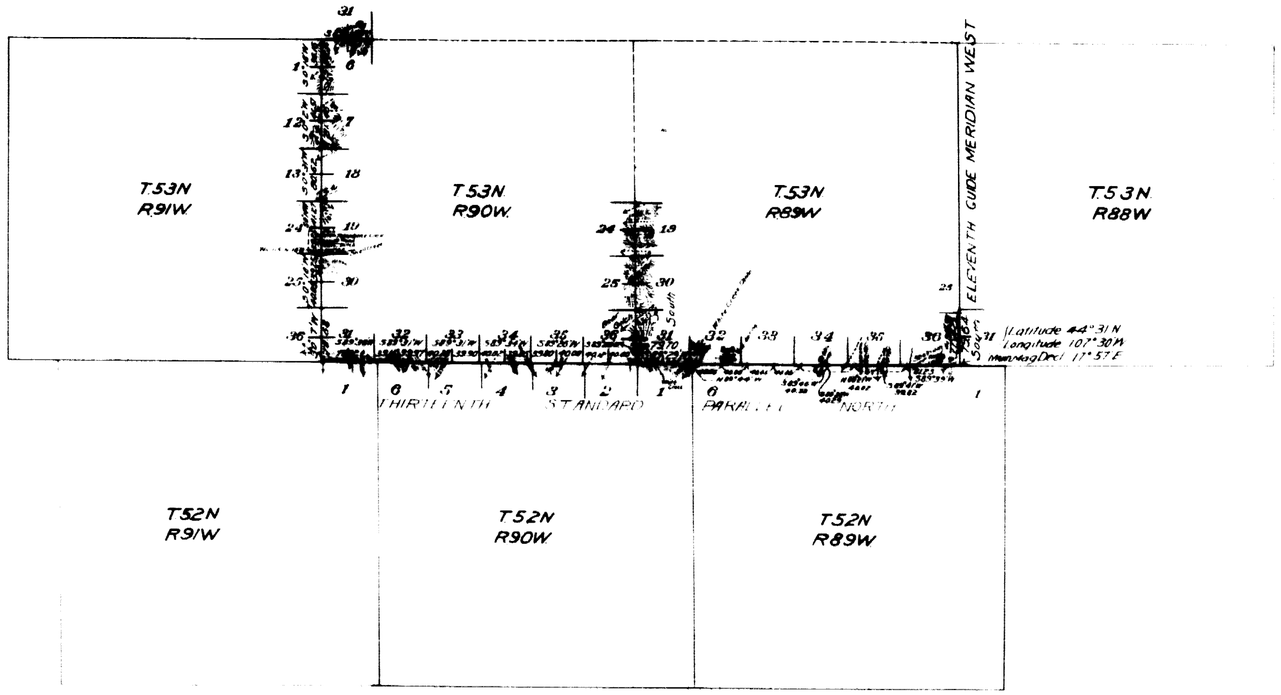

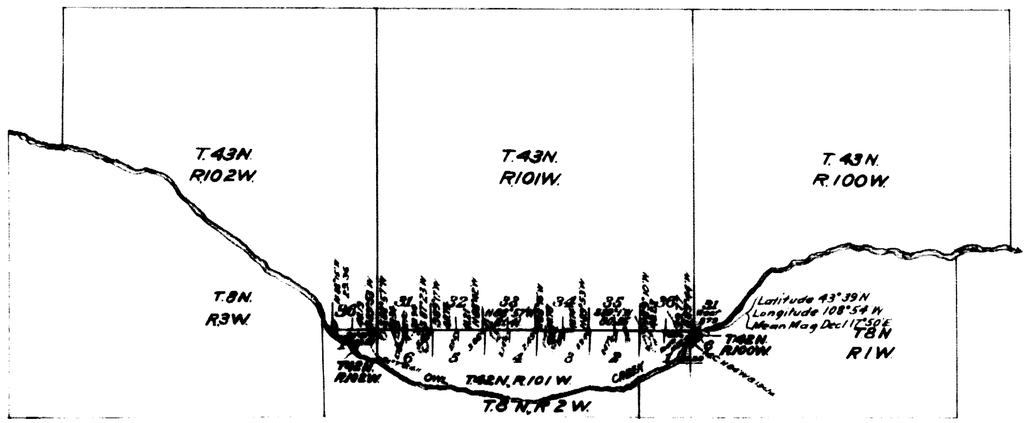

U.S. Plat
of the Resurvey of the
Thirteenth Standard Parallel North through
Ranges 89 and 90 West,
The Eleventh Guide Meridian West through
a portion of Township 53 North,
West and a part of the South and East
Boundaries of Township 53 North, Range 90 West,
North Boundary of Townships 43 North, Ranges
100, 101, & 102 West
and the
East and West Boundaries of Township 43 North
Range 100 West of the Sixth Principal Meridian,
Wyoming, is strictly conformable to the field notes
of the resurvey thereof
by
Wilford W. Utterback U.S. Transitman
under his
Assignment to Group No. 11
dated August 24, 1911,
which have been examined, approved and
filed in this office.
U.S. Surveyor General's Office,
Cheyenne, Wyoming
December 12, 1913

Charles L. Decker
U.S. Surveyor General

Surveys Designated	Amount			When Surveyed
Resurvey Standard Lines	13	08	14	Sept. 1911-Sept. 22, 1911.
Resurvey Township Lines	17	57	01	Sept. 21, 1911-Oct. 23, 1911
Connections		8	13	Oct. 10, 1911-Oct. 16, 1911

2943

31

Indexed

4371

19

EXTERIOR LINES

Scale 1 inch - 2 miles. Mag Var. East.

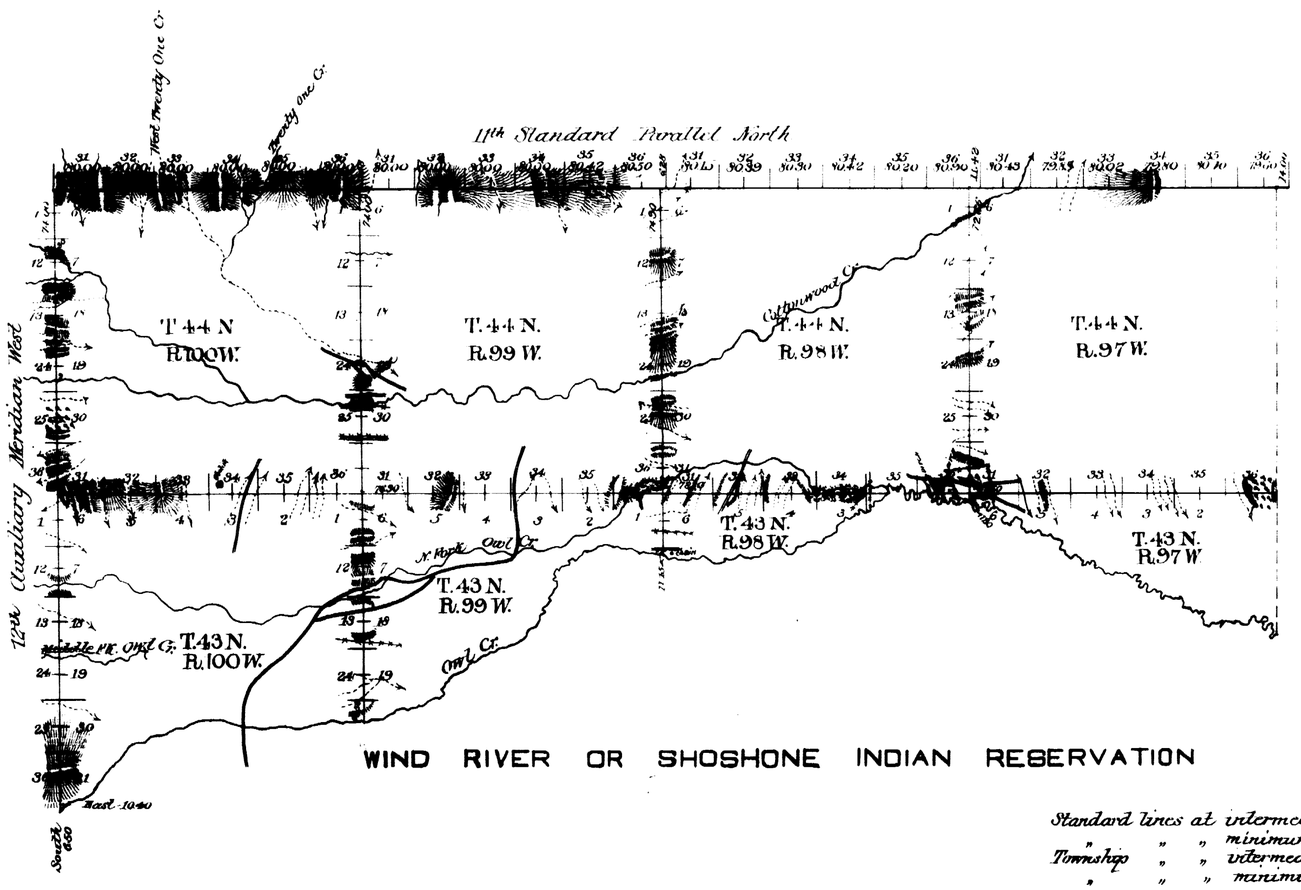

Standard lines at intermediate rates,	19 chs.	44 chs.	42 lks.
" " " minimum "	16 "	39 "	16 "
Township " " intermediate "	4 "	31 "	74 "
" " " minimum "	42 "	69 "	07 "

Survey designation	By Whom Surveyed	Date of Contract	Amount of Contract	When Surveyed	Magnetic Declination
11th Stand. Par.	Carpenter & Werner	April 1 - 1891	24 3 08	July 13-16, 1891	17° 28' East
12th Aux. Mer	" "	" " "	12 0 50	" 17-18, "	17° 36 "
Exteriors	" "	" " "	47 40 81	Sept 13-20, 1891	17° 26 "

I hereby certify that the above diagram of the 11th Standard Parallel North in Ranges 97, 98, 99 and 100 West; the 12th Auxiliary Meridian West in Townships 43 and 44 North, and the Exterior lines of Fractional Townships 43 North Ranges 97, 98, 99 and 100 West; Townships 44 North Ranges 97, 98, 99 and 100 West, of the 6th Principal Meridian, Wyoming, is strictly conformable to the field notes of the survey thereof on file in this Office which have been examined and approved.

Surveyor General's Office
Cheyenne Wyo. May 21, 1892

Wm. Nicholas
Surveyor General

2533

EXTERIOR LINES

Scale 1 inch = 2 miles. Mag. Var. East.

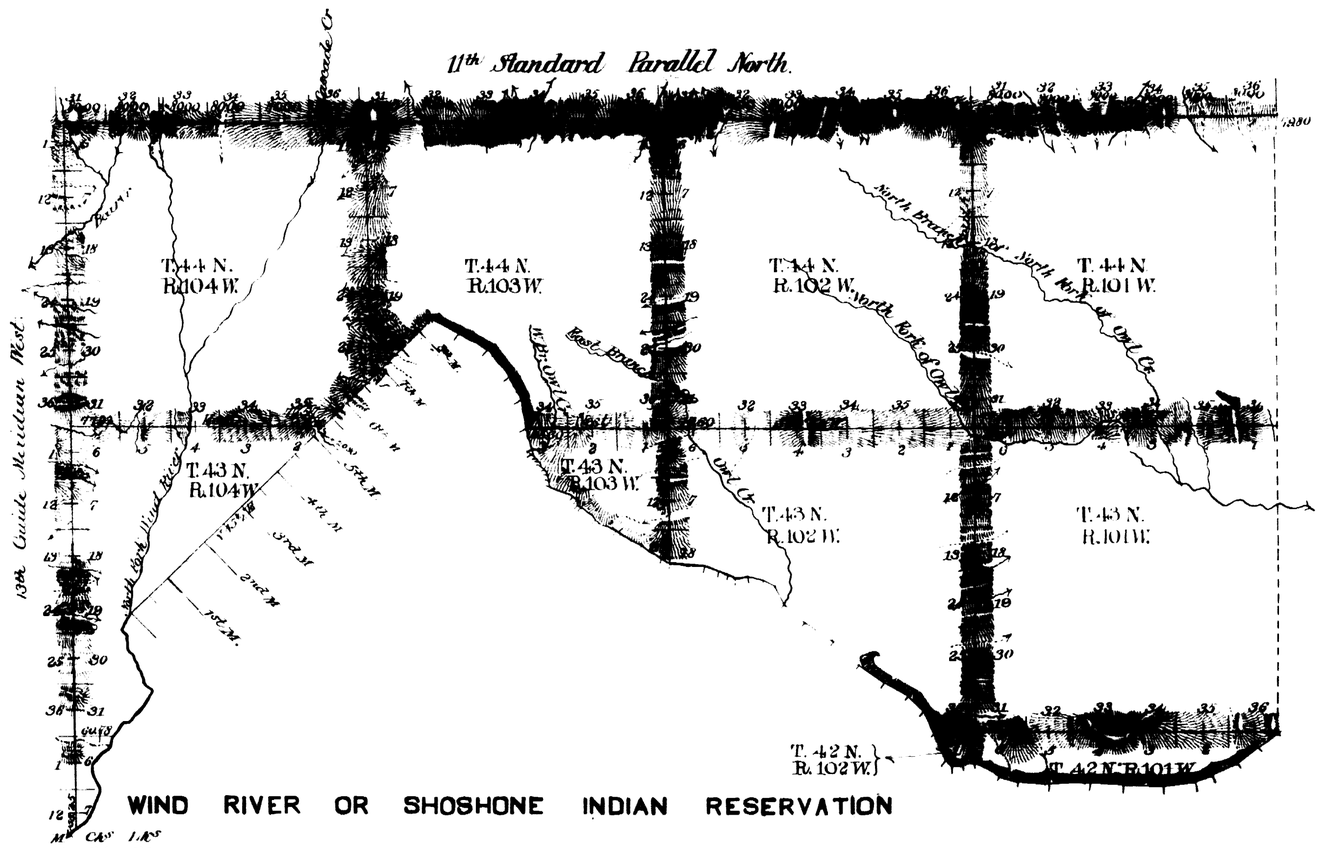

	M	CHS	LKS
Connection lines at intermediate rates	0	24	20
Standard " " " "	35	44	00
" " " minimum "	2	03	25
Exterior " " intermediate "	49	06	89
" " " minimum "	4	10	15
Meander " " intermediate "	4	36	70
" " " minimum "	70	69	20
Boundary " " intermediate "	3	02	20

Surveys Designated	By Whom Surveyed	Date of Contract	Amount of Surveys			Date of Survey	Magnetic Declin.
Connections	Carpenter & Warner	April 1 1891		24	20		
13th Guide Mer.	" "	" " "	13	52	25	July 24 25 1891	17°32' East
11th Stand. Par.	" "	" " "	24	00	00	July 19 23 1891	17°41' East
Exteriors	" "	" " "	53	17	07	Sept. 1 8 - 1891	17°30' "
Meanders	" "	" " "	31	25	90	Sept. 9 11 - 1891	17°30' "
Boundary	" "	" " "	3	02	20	Aug. 30 1891	17°35' "

2534

I hereby certify that the above diagram of the 13th Guide Meridian West in Townships 42, 43 and 44 North, the 11th Standard Parallel North in Ranges 101, 102, 103 and 104 West, the Exterior lines of Fractional Townships 42 North, Ranges 101, 102 and 104 West, Townships 43 North Range 101 West, Fractional Townships 43 North, Ranges 102, 103 and 104 West, Townships 44 North Ranges 101 and 102 West, Fractional Townships 44 North, Ranges 103 and 104 West; The Meander lines of Fractional Townships 42 North, Ranges 101 and 102 West, Fractional Townships 43 North Ranges 102 and 103 West, Fractional Township 44 North, Range 103 West, and the South West Boundary line of Fractional Township 44 North, Range 103 West, and the South East Boundary of Fractional Township 44 North, Range 104 West of the 6th Principal Meridian Wyoming, is strictly conformable to the field notes of the survey thereof which have been examined and approved.

Surveyor General's Office
Cheyenne Wyo. May 21 1892

Wm. A. Richards
Surveyor General