44

18

4907

(4-675 a)

Fractional Township No. 42 North, Range No. 102 West of the Sixth Principal Meridian, Wyoming

G f F e E d D c C b B a A

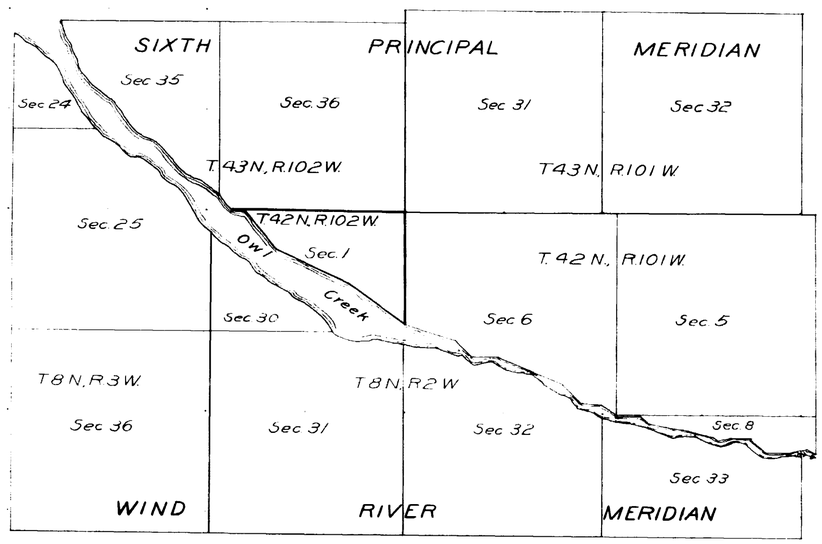

Areas in Acres	
Public Land	151.97
Indian Reservation	
Indian Allotments	
Mineral Claims	
Water Surface	
Total Area	151.97

Scale 40 Chains to an inch

Pt. N.E. cor. of Tp.
Mean Magnetic Declination N 17° 50' W.
Latitude 43° 33' N.
Longitude 109° 01' W.

n O o P p Q q R r S s T

Surveys Designated	By Whom Surveyed	No.	Group Date	Amount of Surveys Mls.	chs.	lks.	When Surveyed Begun	Completed
Meanders Resurvey	Wilford W Utterback	11	August 24, 1911	1	5	25	June 12, 1912	June 12, 1912
North Boundary Resurvey	" "	"	" "		69	55	October 23, 1911	October 23, 1911
East Boundary	" "	"	" "		44	94	October 23, 1911	October 23, 1911

Fractional
The above map of a Township No. **42 North** Range No. **102 West** of the **Sixth Principal** Meridian **Wyoming** is strictly conformable to the field notes of the survey thereof on file in this office, which have been examined and approved

U. S. Surveyor General's Office,
Cheyenne, Wyoming January 7, 1914.

Charles L. Decker
Surveyor General.

2946

42-102

EXTERIOR LINES

Scale 1 inch = 2 miles : Mag. Var. West.

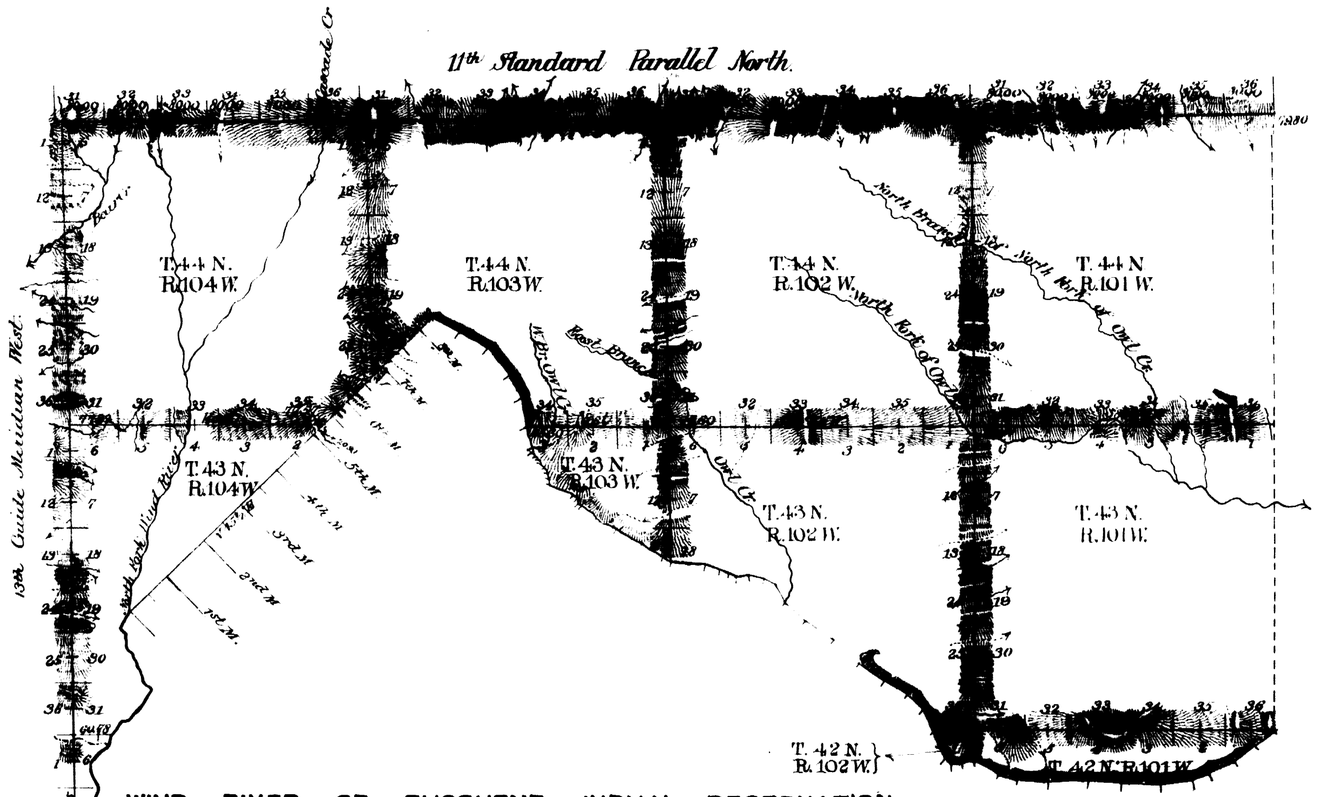

WIND RIVER OR SHOSHONE INDIAN RESERVATION

			M.	Chs.	Lks.
Connection lines at	intermediate	rates	0	24	20
Standard " "	"	"	35	41	00
" " "	minimum	"	2	03	25
Exterior " "	intermediate	"	49	06	89
" " "	minimum	"	4	10	15
Meander " "	intermediate	"	4	36	70
" " "	minimum	"	16	89	20
Boundary " "	intermediate	"	3	02	20

Surveys Designated	By Whom Surveyed	Date of Contract	Amount of Surveys			Date of Survey	Magnetic Declin.
Connections	Carpenter & Warner	April 1 1891		24	20		
13th Guide Mer.	" "	" " "	13	52	25	July 24 25 1891	17°32' East
11th Stand. Par.	" "	" " "	24	00	00	July 19 23 1891	17°41' East.
Exteriors	" "	" " "	53	17	07	Sept. 1 8 - 1891	17°30' "
Meanders	" "	" " "	21	25	90	Sept. 9 11 - 1891	17°30' "
Boundary	" "	" " "	3	02	20	Aug. 30 1891	17°35' "

2534

I hereby certify that the above diagram of the 13th Guide Meridian West in Townships 42, 43 and 44 North, the 11th Standard Parallel North in Ranges 101, 102, 103 and 104 West, the Exterior lines of Fractional Townships 42 North, Ranges 101, 102 and 104 West, Townships 43 North Range 101 West, Fractional Townships 43 North, Ranges 102, 103 and 104 West, Townships 44 North Ranges 101 and 102 West, Fractional Townships 44 North, Ranges 103 and 104 West; The Meander lines of Fractional Townships 42 North, Ranges 101 and 102 West, Fractional Townships 43 North Ranges 102 and 103 West, Fractional Township 44 North, Range 103 West, and the South West Boundary line of Fractional Township 44 North, Range 103 West, and the South East Boundary of Fractional Township 44 North, Range 104 West of the 6th Principal Meridian Wyoming, is strictly conformable to the field notes of the survey thereof which have been examined and approved.

Surveyor General's Office
Cheyenne Wyo. May 27th 1892

Wm. H. Richards
Surveyor General

44

Indexes

4904

RESURVEY

TOWNSHIP EXTERIORS

Scale: 20 Chains to 1 inch

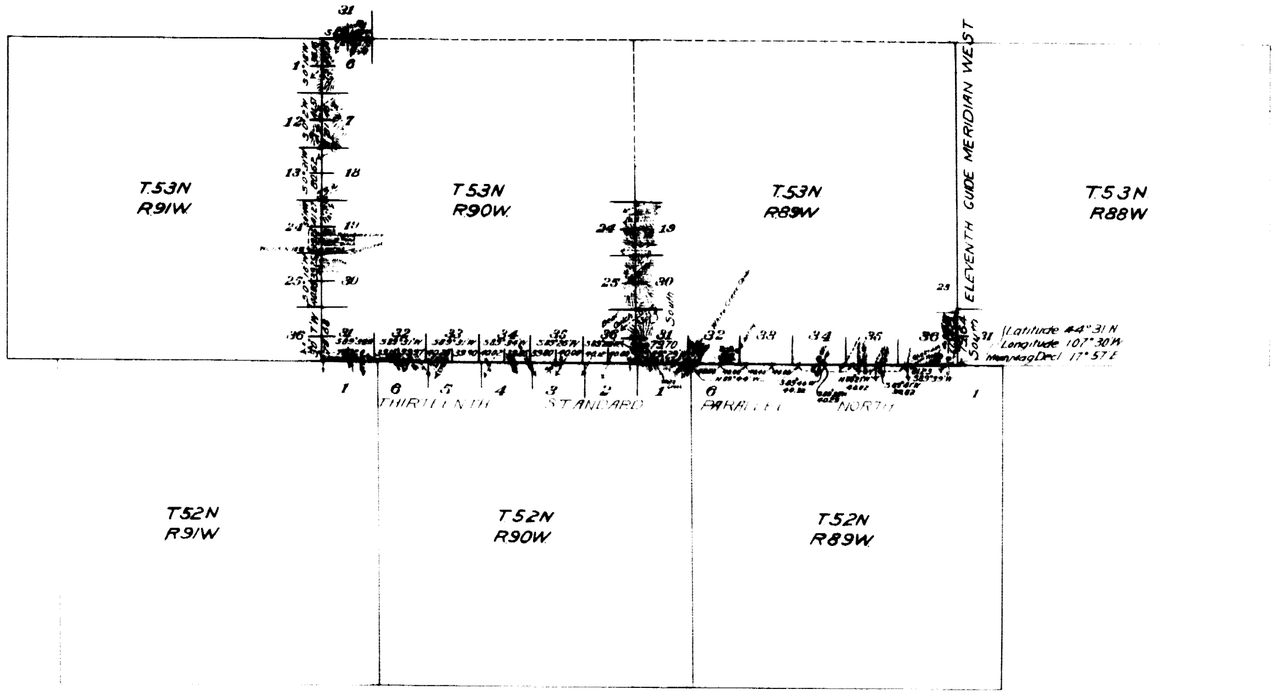

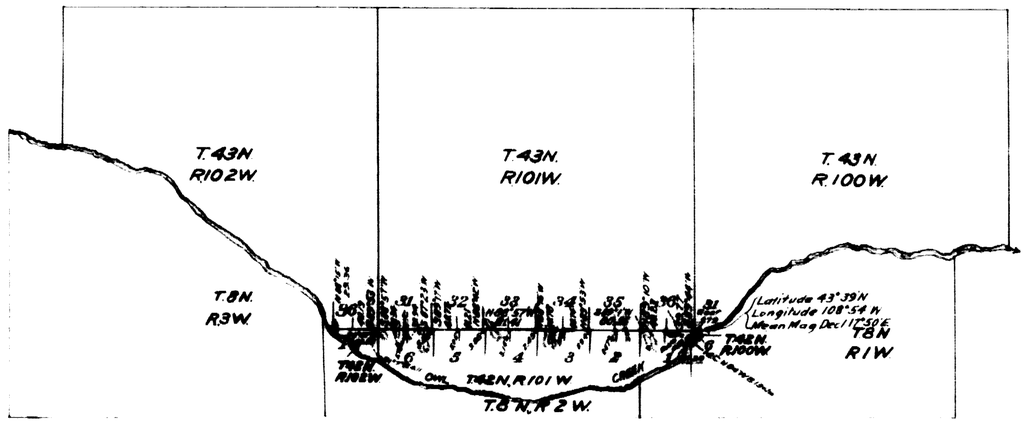

This Plat
of the Resurvey of the
Thirteenth Standard Parallel North through
Ranges 89 and 90 West,
The Eleventh Guide Meridian West through
a portion of Township 53 North,
West and a portion of the South and East
Boundaries of Township 53 North, Range 90 West,
North Boundary of Townships 42 North, Ranges
100, 101, & 102 West
and the
East and West Boundaries of Township 43 North,
Range 102 West of the Sixth Principal Meridian,
Wyoming, is strictly conformable to the field notes
of the resurvey thereof
by
Wilford W. Utterback U.S. Transitman
under his
Assignment to Group No. 11
dated August 24, 1911,
which have been examined, and over lines
filed in this office
U.S. Surveyor General's Office,
Cheyenne, Wyoming
December 12, 1913

Charles L. Decker
U.S. Surveyor General

Surveys Designated	Amount			When Surveyed
Resurvey				
Standard Lines	13	08	14	Sept. 1911 Sept. 22, 1911.
Resurvey				
Township Lines	17	57	01	Sept. 21, 1911 Oct. 23, 1911
Connections		8	13	Oct. 10, 1911 Oct. 16, 1911

2943