4164 (4-675b) ORIGINAL

DEPENDENT RESURVEY

TOWNSHIP Nº 42 NORTH, RANGE Nº 90 WEST OF THE SIXTH PRINCIPAL MERIDIAN, WYOMING



10 5 0 10 20 40 80

Scale 40 Chains to an Inch

Mean Magnetic Declination. Area Surveyed. Acres

LINES DESIGNATED	BY WHOM SURVEYED	GROUP Nº	GROUP DATE	MILEAGE MLS	MILEAGE CHS	WHEN SURVEYED BEGUN	WHEN SURVEYED COMPLETED
Exterior	King and Bond	78	April 2, 1925	24	1214	June 1, 1925	Oct. 9, 1925
Subdivisional	Marvin J. Lytle	"	"	60	1603	July 12, 1926	Aug 6, 1926
Meander							
Miscellaneous							

The plat of the resurvey of Township No. 42 North, Range No. 90 West delineates a retracement and reestablishment of the lines of the original survey as shown upon the plat approved February 7, 1885, in their true original position according to the best available evidence of the position of the original corners, all differences between the measurements shown on the original plat and those derived in the retracement have been distributed proportionally between accepted corners in accordance with surveying rules, reference will be made to the original plat for the showing of the areas and more detailed descriptions of the various smaller subdivisions

Latitude 43° 33½' N.
Longitude 107° 34' W.

Office of U.S. Supervisor of Surveys
Denver, Colorado, April 2, 1927.
The above plat of Township No. 42 North, Range No. 90 West, of the Sixth Principal Meridian, Wyoming, is strictly conformable to the field notes of the survey thereof which have been examined and approved

Frank A. Johnson
U.S. Supervisor of Surveys

DEPARTMENT OF THE INTERIOR
GENERAL LAND OFFICE
Washington, D.C., Nov. 18, 1927.
The survey represented by this plat having been correctly executed in accordance with the requirements of law and the regulations of this office, is hereby accepted.

Thos. C. Havell
Assistant Commissioner

AMT

2412-A

42-90 124

29

81

1163

TOWNSHIP No. 42 NORTH, RANGE No. 90 WEST of the 6TH Principal MERIDIAN.

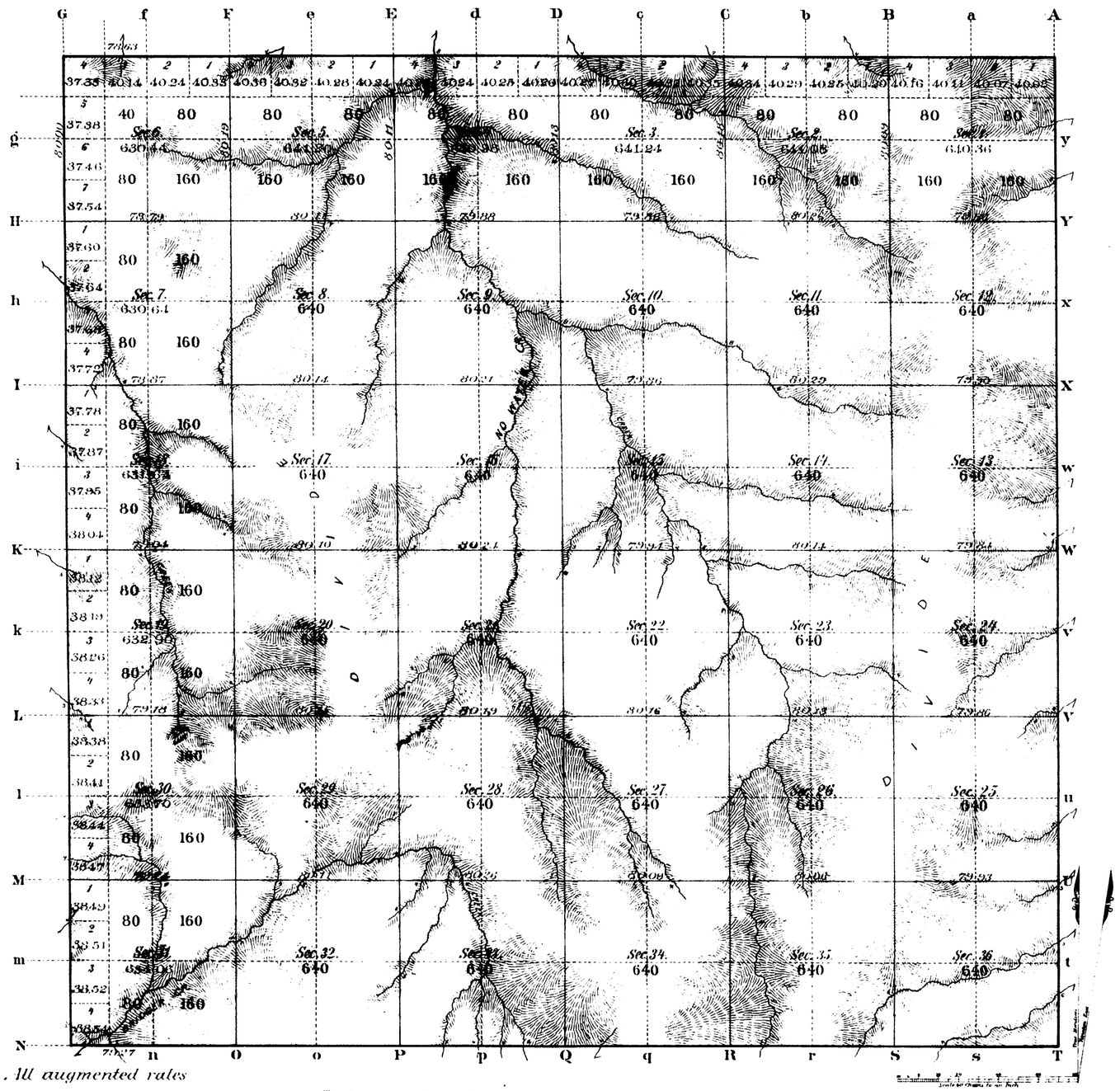

All augmented rates

Total number of Acres. 22,998.24

Surveys Designated	By Whom Surveyed	Date of Contract	Amount of Surveys Mls	Chs	Lks	When Surveyed	Magnetic Declination
Township lines	Ed. F. Stahle	Sep. 21st 1880	11	78	63	Aug. 18th 19, 1884	
Subdivisions	" " "	" " "	59	77	39	Oct. 7 10, 1884	17 14 18 10 East
Connections							

The above Map of Township No. 42 North Range No. 90 West of the Sixth Principal Meridian Wyoming Territory is strictly conformable to the field notes of the survey thereof on file in this Office, which have been examined and approved

Surveyor General's Office John H. McGrann Surv. Genl.

Cheyenne, Wyoming
Febry 27th 1885

2412

A. GAST & CO. - ST. LOUIS & N.Y.

42 - 90

29

Indexed

73

4150

EXTERIOR LINES.

Scale 3 miles to 1 inch. Mag. Var. East.

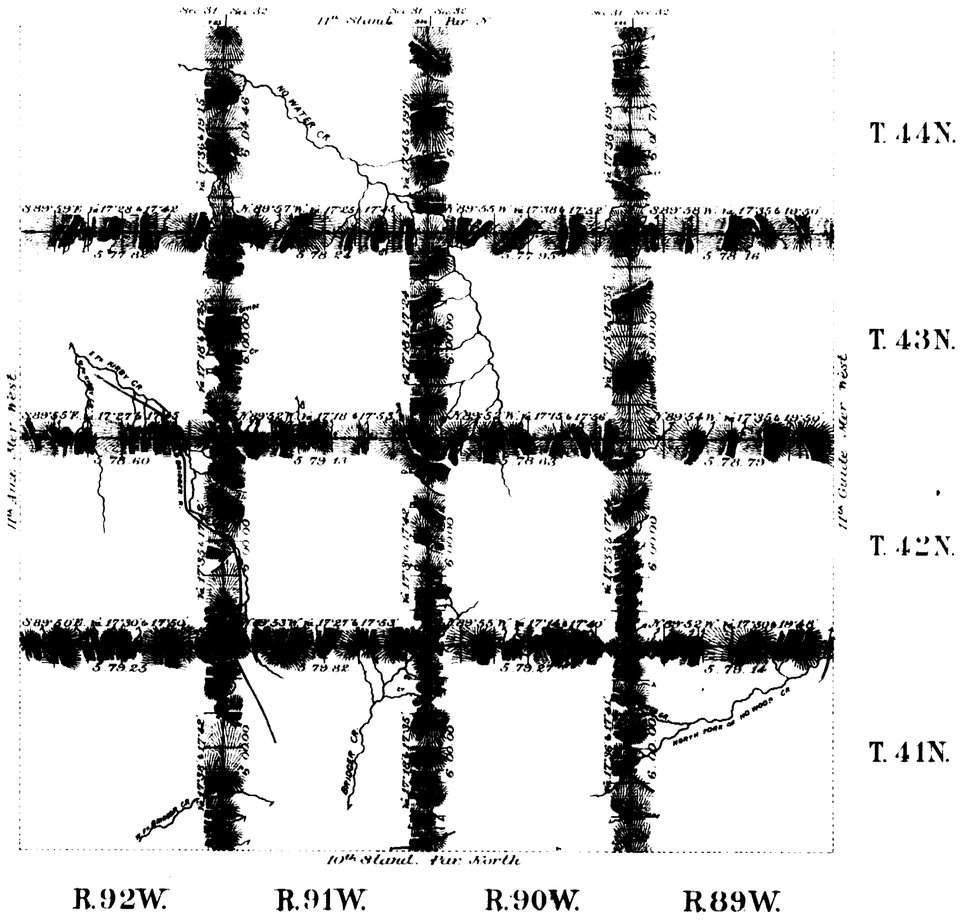

All Augmented Rates.

Surveys Designated	By Whom Surveyed	Date of Contract	Amount of Surveys Mls.	Ch.	Lks.	When Surveyed
Township lines	Ed. F. Stahle	Sep. 21st 1880	143	74	6	Aug. 11-29, 1884
Connections	" " "	" " "		28	25	" " "

I hereby certify that the above diagram of the Exterior lines of Tps 41, 42, 43 & 44 N. R's 89, 90, 91 & 92 W. of the 6th Principal Meridian Wyoming Territory, is strictly conformable to the field notes of the survey thereof on file in this office, which have been examined and approved.

Surveyor General's Office,
Cheyenne Wyoming, Febry 27th 1885

[signature] Surr. Genl.

2404