ORIGINAL

No. 1180 (4-675a) Accepted May 10, 1923.

Resurvey Township No. 42 North, Range No. 92 West of the Sixth Principal Meridian, Wyoming

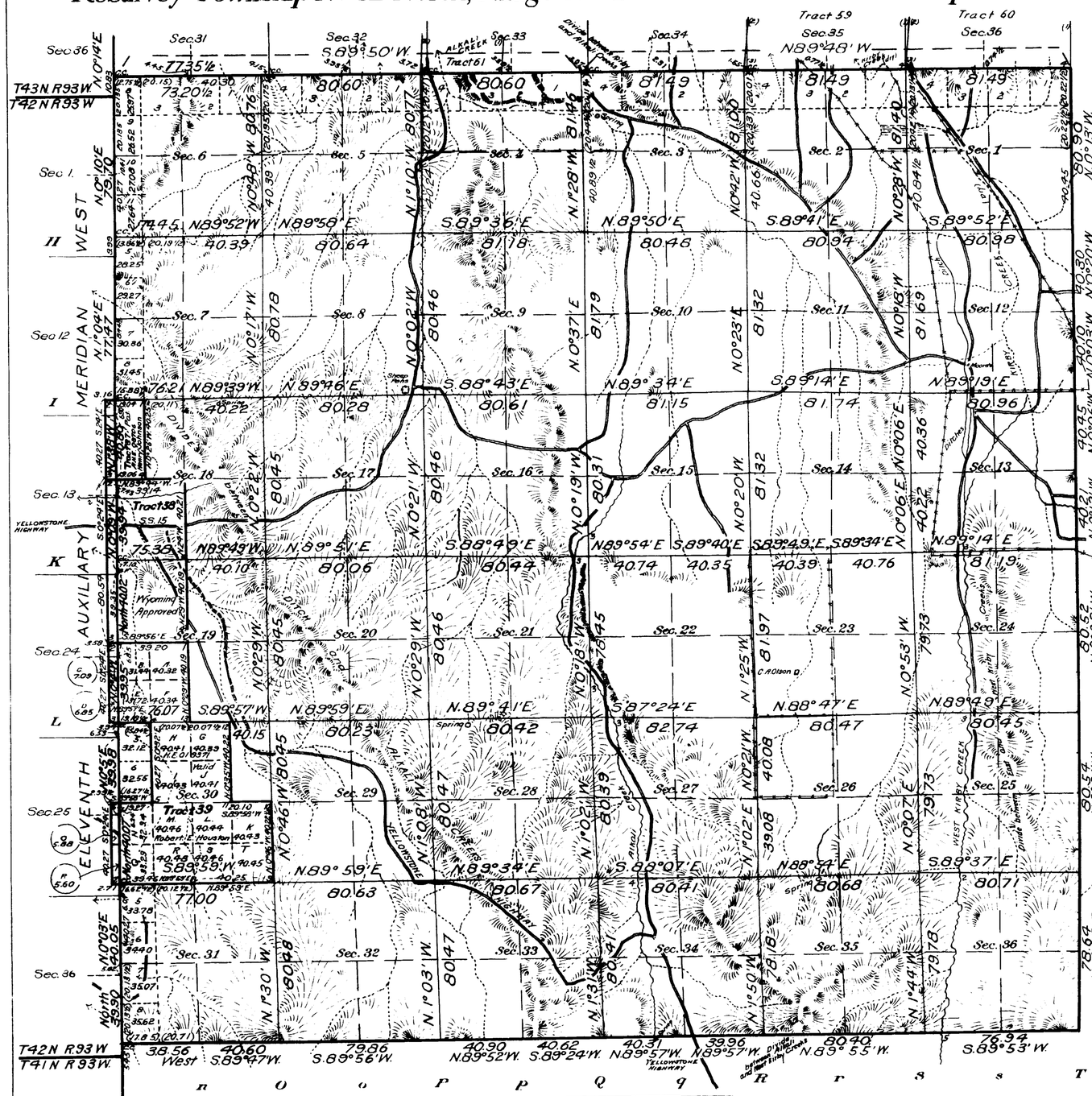

INDEX TO SEGREGATED TRACTS						
Resurvey	Original Survey					
Tract No	Sec	Subdivisions	Entry Kind	Entry Number		Entryman
37	18	Lots 1 and 2	AHE	08706	Patented	Henry Johnson
38	18	Lots 3, 4, E½ SW¼				
	19	Lots 1, 2, E½ NW¼	S.S.	15	Approved	Wyoming
39	19	Lots 3, 4, E½ SW¼				
	30	Lots 3, 4, E½ W½				
	30	W½ E½, E½ SE¼	H.E.	019371	Valid	Robert E. Houston

"This plat of the resurvey of T. 42 N., R. 92 W. delineates a retracement and reestablishment of the lines of the original survey as shown upon the plat approved February 27, 1885, in their true original position according to the best available evidence of the position of the original corners; all differences between the measurements shown on the original plat and those derived in the retracement have been distributed proportionally between accepted corners in accordance with surveying rules; reference will be made to the original plat for the showing of the areas and more detailed descriptions of the various smaller subdivisions except in the west range of sections where a new series of lotting has been created in the west 20 chains by the closing of the latitudinal section lines upon the restored Carpenter and Warner Survey of the 11th Auxiliary Meridian West. All entries in this range of sections have been segregated as Tracts 37, 38 and 39."

Table of Conflicts	
Area of conflict of Tract 37, with Lot 2, Sec. 13, T. 42 N., R. 93 W. A.H.E. 07927, H. Johnson	4.67 A
Area of Tract 37 exclusive of conflict with Lot 2, Sec. 13, T. 42 N., R. 93 W., A.H.E. 07927, H. Johnson	6.805 A
Area of conflict of Tract 38 with Lot 2 Sec. 13, T. 42 N. R. 92 W. A.H.E. 07927 H. Johnson	2.84 A
Area of conflict of Tract 38 with E½ SE¼ Sec. 13, T. 42 N. R. 93 W. S.S. List 19, State of Wyoming	15.59 A
Area of Tract 38 exclusive of conflict with Lot 2 and E½ SE¼ Sec. 13, T. 42 N., R. 93 W.	29.233 A
Area of Lot 2, Sec. 13, T. 42 N., R. 93 W. A.H.E. 07927 H. Johnson, exclusive of conflicts with Tracts 37 and 38	31.04 A
Area of E½ SE¼ Sec. 13, T. 42 N., R. 93 W. S.S. List 19, State of Wyoming exclusive of conflict with Tract 38	64.41 A

Scale 40 Chains to an inch

Mean Magnetic Declination
Latitude 43° 34' N.
Longitude 107° 49' W.

Surveys Designated.	By Whom Surveyed.	Group No.	Group Date	Amount of Surveys Mls.	chs.	lks.	When Surveyed. Begun.	Completed.
Resurvey Subdivisions	Bond & Lytle	51	August 3, 1921	60	14	54	Sept. 17, 1921	Sept. 27, 1921
Connections	" "	"	" " "		42	01	" "	" "
Segregated Tracts	" "	"	" " "	9	18	62½	Sept. 26, 1921	Sept. 27, 1921
Resur. N. S. & E. Bdy's	" "	"	" " "	17	78	68½	Sept. 8, 1921	Sept. 24, 1921
Resur. 11th Aux. Mer. W.	" "	"	" " "	6	03	26	Sept. 10, 1921	Sept. 22, 1921

The above map of Resurvey Township No. 42 North Range No. 92 West of the Sixth Principal Meridian Wyoming is strictly conformable to the field notes of the resurvey thereof on file in this office, which have been examined and approved.

U. S. Surveyor General's Office,
Cheyenne, Wyoming, April 3, 1923.

Clyde W. Atherly
Surveyor General.

2420A

42-92

4179

TOWNSHIP No. 42 NORTH, RANGE No. 92 WEST of the 6th Principal MERIDIAN.



All Augmented Rates.

Total number of Acres. 22988.40

Surveys Designated	By Whom Surveyed	Date of Contract	Amount of Surveys Mls.	Chs.	Lks.	When Surveyed	Magnetic Declination
Township line	Ed. F. Stahle	Sep. 21st 1880	5	78	60	Aug. 27th 1884	
Subdivisions	" " "	" " "	59	76	9	Oct. 16 21 1884	17°38' 17°58' E
Connections							
11th Aux. Mer. W.	" " "	" " "	6	0	0	Aug. 6th 1884	

The above Map of Township No. 42 North Range No. 92 West of the Sixth Principal Meridian Wyoming Territory is strictly conformable to the field notes of the survey thereof on file in this Office, which have been examined and approved

Surveyor General's Office
Cheyenne, Wyoming
Febr. 27th 1885

John W. Meldrum
Surv. Genl.

A. GAST & CO. ST. LOUIS & N.Y.

2420

42 - 92

29

Indexed

4150

EXTERIOR LINES.

Scale 3 miles to 1 inch. Mag. Var. East.

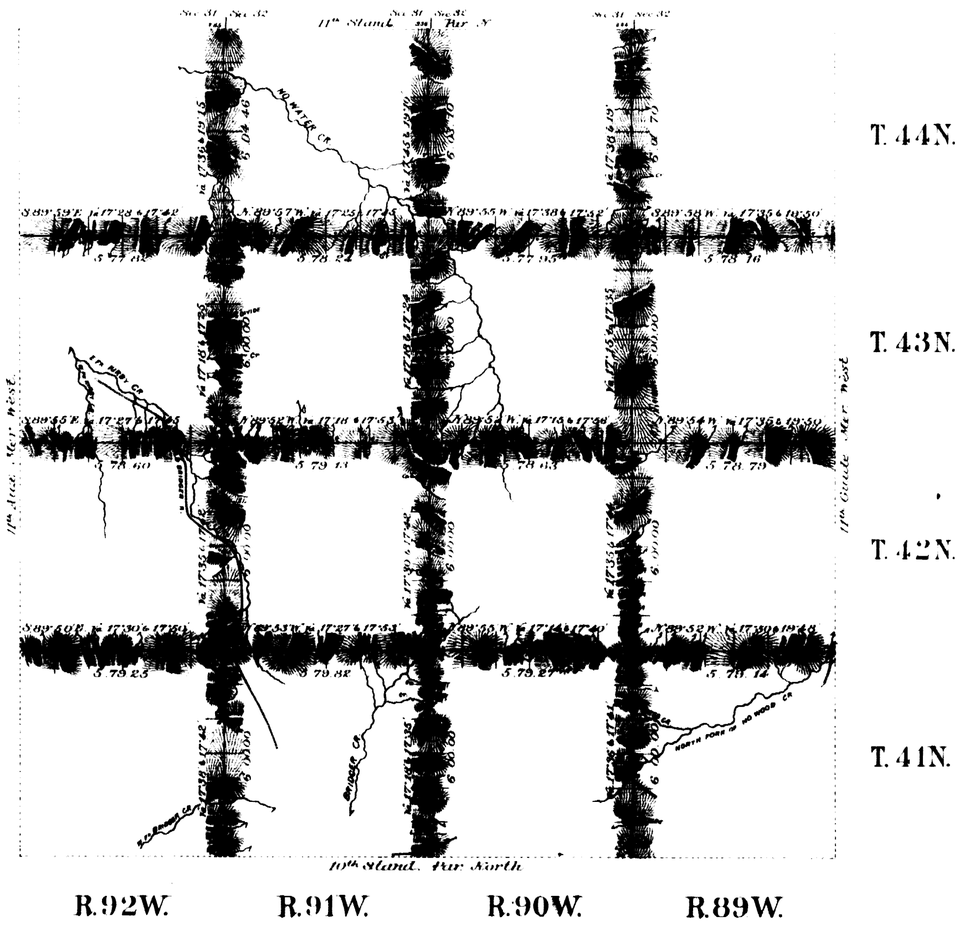

All Augmented Rates.

Surveys Designated	By Whom Surveyed	Date of Contract	Amount of Surveys Mls.	Ch.	Lks.	When Surveyed.
Township lines	Ed. F. Stahle	Sep. 21st 1880	143	74	6	Aug. 11-29, 1884
Connections	" " "	" " "		28	25	" " "

I hereby certify that the above diagram of the Exterior lines of Tps 41, 42, 43 & 44 N. Rs 89, 90, 91 & 92 W. of the 6th Principal Meridian Wyoming Territory, is strictly conformable to the field notes of the survey thereof on file in this office, which have been examined and approved.

Surveyor General's Office,
Cheyenne Wyoming, Febry 27th 1885

John H. Meldrum
Surr. Genl.

2404

29

Indexed

4152

75

11th AUXILIARY MERIDIAN WEST.

From the 10th to the 11th Stand. Par. N., between R's 92 & 93 W. of the 6th Prin. Mer. Wyo. Ter.
Scale 40 Ch's to 1 inch. Magnetic Var. East.

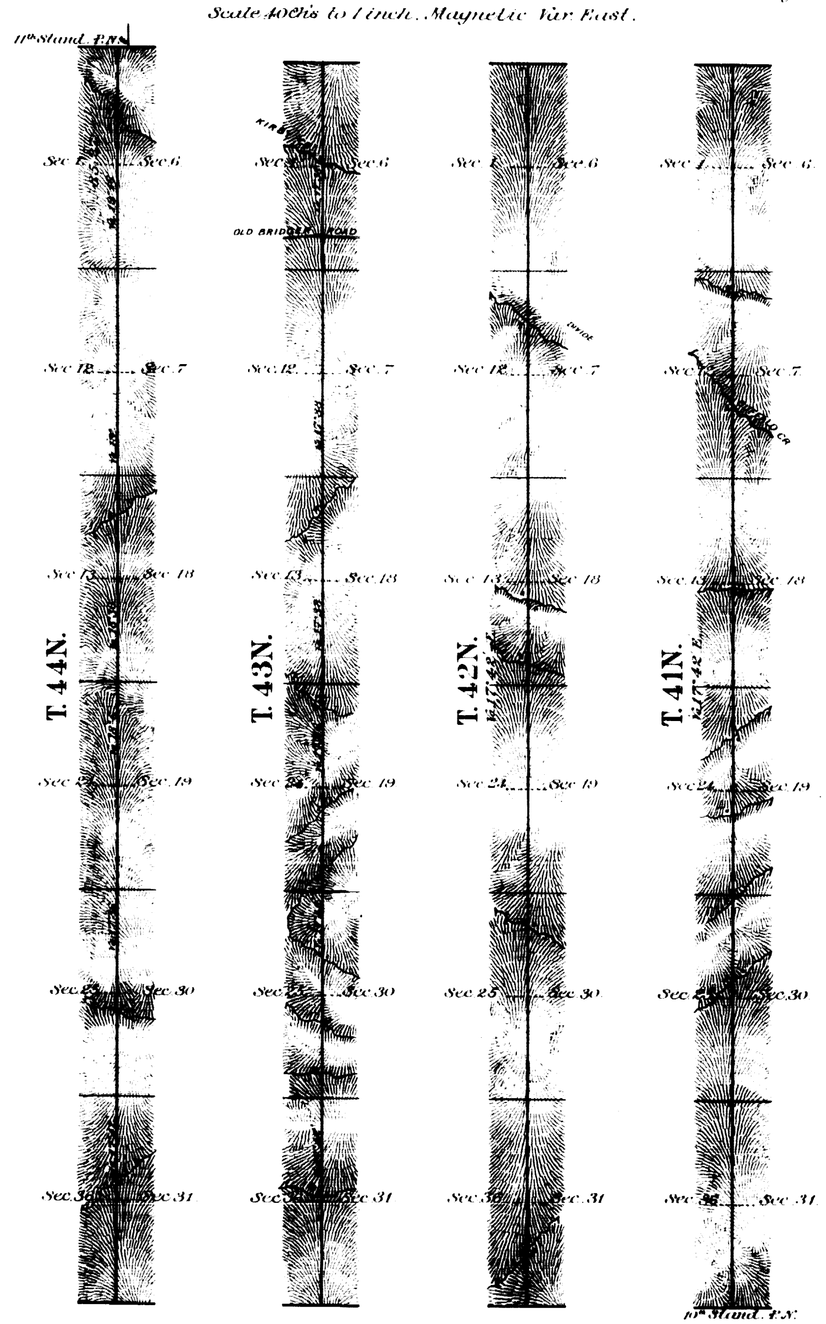

All Augmented Rates.

Surveys Designated	By Whom Surveyed	Date of Contract	Amount of Surveys Mls	Chs	Lks	When Surveyed
11th Aux. Mer. W.	Ed. F. Stahle	Sep. 21st 1880	24	5	27	Aug 5 7, 1884
Connections	" "	" "		5	40	" "

I hereby certify that the above diagram of the 11th Auxiliary Meridian West from the 10th to 11th Stand. Par. N. between R's 92 & 93 W. of the 6th Principal Meridian Wyoming Territory, is strictly conformable to the field notes of the survey thereof on file in this office which have been examined and approved.

Surveyor General's Office
Cheyenne Wyoming. Febry 27th 1885

John W. Meldrum
Sur. Genl.

2406

accession no. 1370

EXTERIOR LINES

Scale 1 inch = 2 miles. Mag. Var. East.

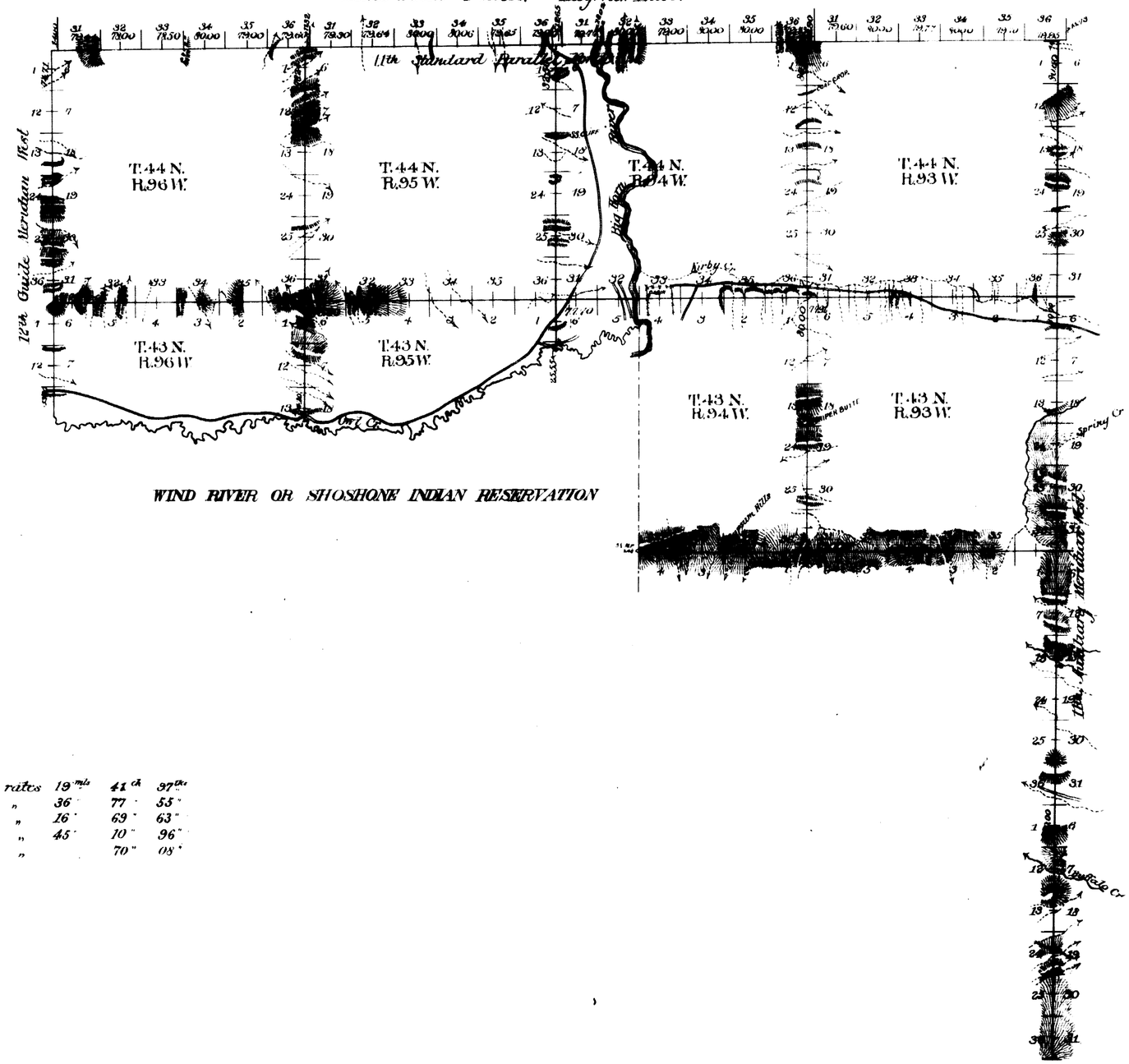

Standard lines at intermediate rates	19 mls	41 ch	37 lks
" " " minimum "	36 "	77 "	55 "
Exterior " " intermediate "	16 "	69 "	63 "
" " " minimum "	45 "	10 "	96 "
Connection " " " "		70 "	08 "

Surveys Designated	By Whom Surveyed	Date of Contract	Amount of Surveys Mls	Chs	Lks	When Surveyed	Magnetic Declin.
11th Stand. Par.	Carpenter & Warner	April 1, 1891	23	70	61	July 8-10 1891	17°12' East
11th Aux. Mer	" "	" " "	24	00	60	" 5-7 "	17°04' "
12th Guide Mer	" "	" " "	8	43	31	" 12 "	17°20' "
Exteriors	" "	" " "	62	00	59	Sept 23-30 "	17°14' "
Connections	" "	" " "		70	08	July 8-10 1891	17°12' "

I hereby certify that the above diagram of the 11th Standard Parallel North in Ranges 93, 94, 95 and 96 West; the 11th Guide Meridian West in Townships 41, 42, 43 and 44 North; the 12th Guide Meridian West in Townships 43 and 44 North, and the Exterior Boundaries of Townships 43 North Range 93 West; Townships 44 North, Ranges 93, 94, 95 and 96 West, and Fractional Townships 43 North, Ranges 94, 95 and 96 West of the 6th Principal Meridian in Wyoming, is strictly conformable to the field notes of the survey thereof on file in this office which have been examined and approved.

Surveyor Generals Office
Cheyenne Wyo May 21st 1892

Wm H. Richards
Surveyor General.