4683

Township No. 42 North Range No. 94 West of the 6th Principal Meridian



Total number of Acres 15464.60

Meanders of

Posts	Courses	Ch.s Lk.s	Posts	Courses	Ch.s Lk.s	Posts	Courses	Ch.s Lk.s

Latitude	43° 33' N.
Longitude	108° 03' W.
Mean mag. decl.	17° 26' E.

Surveys Designated	By Whom Surveyed		Date of Contract	Amount of Surveys M.	Ch.s	Lk.s	When Surveyed
East and South Township lines	Edward F. Stahle	265	April 8, 1897	10	2	76	Aug. 25 31, 1897
Subdivisions	"	"	" "	38	11	61	Sept. 3–7. "
Connections	"	"	" "		12	92	" " "
N. Boundary	Carpenter & Warner	241	April 1, 1891	3	79	50	Sept. 27, 1891
W. Boundary	Frank S. Wood	230	Dec. 15, 1886	6	00	00	April 3–4, 1887

The above Map of Township No. 42 North of Range No. 94 West of the 6th Principal Meridian Wyoming is strictly conformable to the field notes of the survey thereof on file in this Office, which have been examined and approved.

Surveyor General's Office.
Cheyenne Wyo. Jany 26, 1898

Alpheus P. Hopson
Sur. Gen.l

2761

42 - 94

34

25

4684

Fractional Township No. 42 North, Range No. 94 West of the 6th Principal Meridian

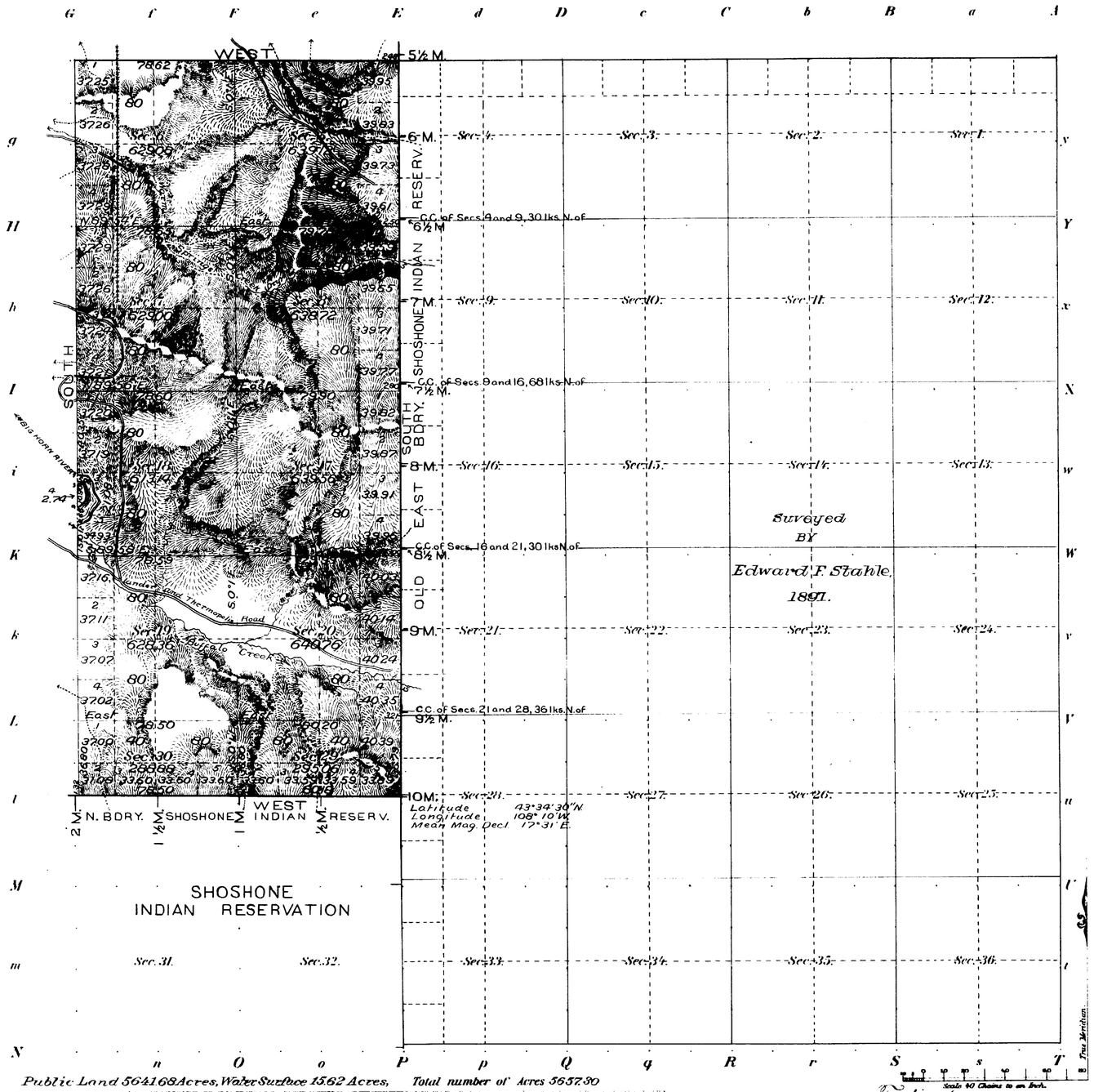

Meanders of

Posts	Courses	Ch.s Lk.s	Posts	Courses	Ch.s Lk.s	Posts	Courses	Ch.s Lk.s

Public Land 564.168 Acres, Water Surface 15.62 Acres, Total number of Acres 565.730

Surveys Designated	By Whom Surveyed	Date of Contract No.	Amount of Surveys M.	Ch.s	Lk.s	When Surveyed
North and West Township lines	Edward F. Stahle	276 June 23, 1899	6	35	42	July 21, 1899
Subdivisions	"	" "	12	31	01	" 24-25, "
Connections	"	" "		11	69	" " "
Meanders	"	" "		50	50	August 4-5 "
North Bdry. Resv.	"	277 July 1, 1899	1	78	68	July 17 "
Old E. " "	Frank S. Wood	230 Dec. 15, 1886	4	37	52	April 3 1887

Fractional

The above Map of Township No. 42 North, of Range No. 94 West of the 6th Principal Meridian, Wyoming, is strictly conformable to the field notes of the survey thereof on file in this Office, which have been examined and approved.

Surveyor General's Office.
Cheyenne, Wyoming April 28th, 1900.

Alpheus P. Hansen
Sur. Gen.

JUL 5 1900

I.B.M. Computer and Lettering
F.A.O. Topography

THE NORRIS PETERS CO. LITHO. WASHINGTON, D.C.

42 - 94

2761-A

7163

ORIGINAL

TOWNSHIP 42 NORTH, RANGE 94 WEST OF THE SIXTH PRINCIPAL MERIDIAN, WYOMING.

DEPENDENT RESURVEY

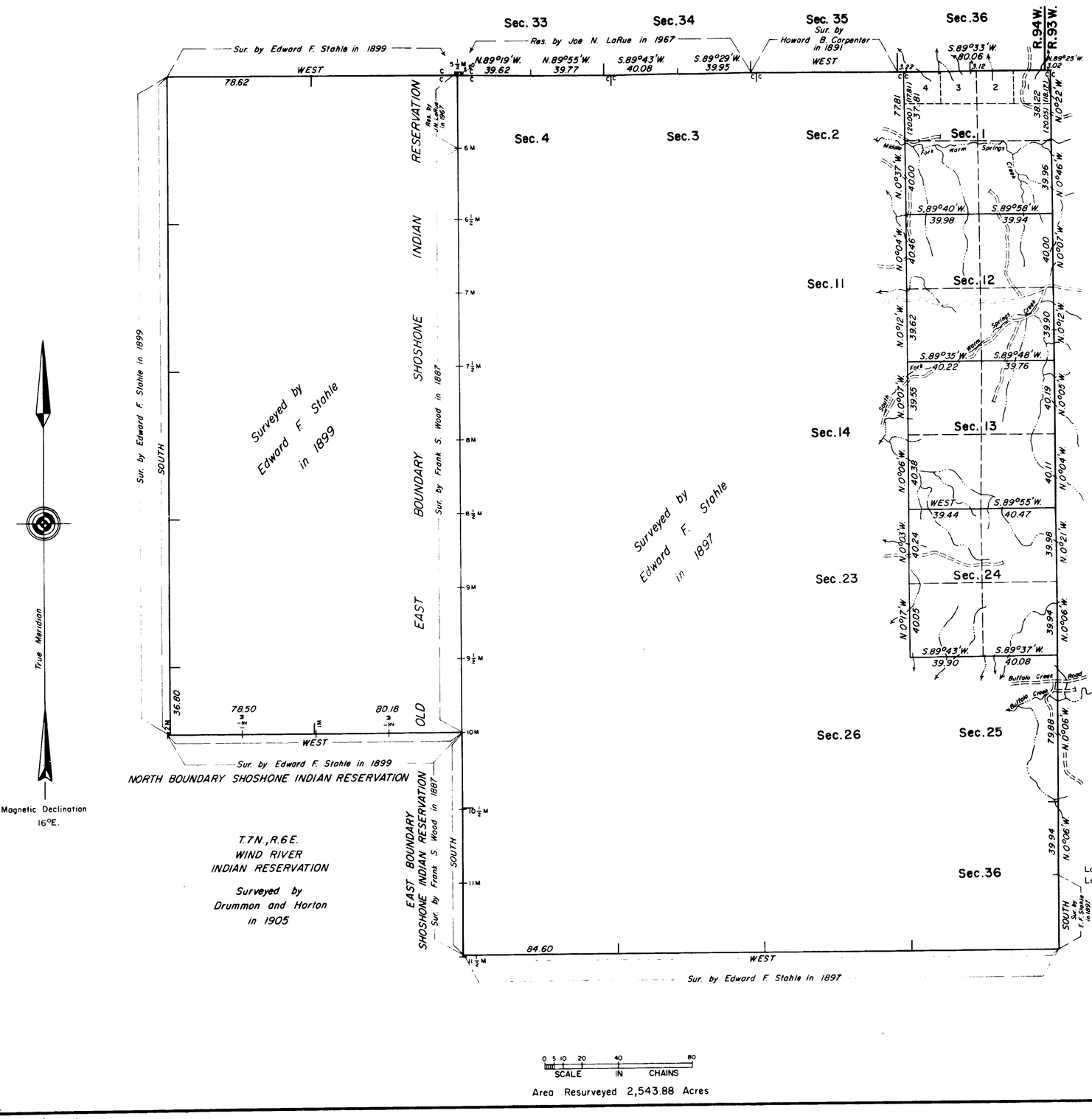

The history of previous surveys is contained in the field note record.

This plat represents a dependent resurvey of portions of the north and east boundaries and a portion of the subdivisional lines of T. 42 N., R. 94 W., designed to restore the corners in their true original locations according to the best available evidence.

The lottings and areas are as shown on the plat approved January 26, 1898.

This resurvey was executed by Joe N. LaRue, Supervisory Cadastral Surveyor, beginning July 29, 1968 and completed August 9, 1968, pursuant to Special Instructions for Group No. 321, Wyoming, dated July 24, 1968.

UNITED STATES DEPARTMENT OF THE INTERIOR
BUREAU OF LAND MANAGEMENT
Washington, D.C. April 20, 1972

This plat is strictly conformable to the approved field notes, and the survey, having been correctly executed in accordance with the requirements of law and the regulations of this Bureau, is hereby accepted.

For the Director

Chief, Division of Cadastral Survey

W.H.B.

2761B

42-94

34 Indexed

Accession No. 1710

24

TOWNSHIP EXTERIORS.

Scale: 1 inch ≈ 160 chains

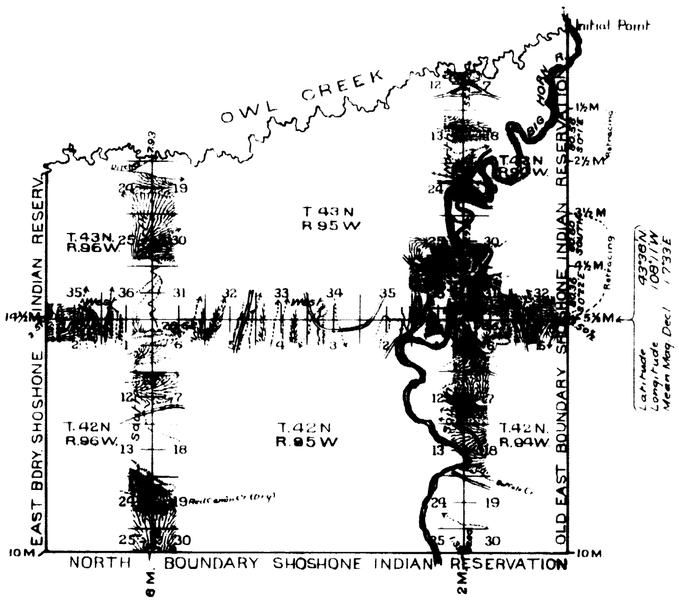

Table of Mileage.

Surveys Designated	Amount Mls.	Chs	Lks	When Surveyed
Retracing Old East Bdry	3	1	52	July 26-27, 1899
Township Lines	26	56	43	July 21-Aug 12, "
Connections		60	41½	" " "
Bdrs 1 Mile Square	4	00	00	July 22, "
Conn " "		20	00	" " "

This Plat
of the
North and West Boundaries of T.42N., R.94W.
The West Boundary of T.43N., R.94W.;
The North and West Boundaries of T.42N., R.95W.,
The West Boundary of T.43N., R.95W.;
The North Boundary of T.42N., R.96W.,
The Boundaries of the tract of land one mile square ceded by the United States to the State of Wyoming;
and the
Retracing of the Old East Boundary of the Shoshone Indian Reservation from the 1½ M Cor to the 2½ M Cor, and from the 3½ M Cor to the 5½ M Cor in T.43N., R.94W
of the
Sixth Principal Meridian,
WYOMING.
is strictly conformable to the field notes of the survey thereof by
Edward F. Stahle, U.S.D.S.,
under his
Contract No. 276,
Dated June 23, 1899.
which have been examined, approved and filed in this office.
U.S. Surveyor General's Office,
Cheyenne, Wyoming,
April 28, 1900

Alpheus P. Hanson
US Surv. Genl.

Filed [illegible]

Comm. letter July 2 1900

2814

I.B.M. Computer
F.H.A. Topog and Lettering

34 Indexed

4743

31.

PLAT
OF
THE SOUTH AND WEST BOUNDARIES
OF THE
TRACT OF LAND, APPROXIMATING TEN MILES SQUARE,
CEDED BY THE SHOSHONE AND ARAPAHOE INDIANS TO
THE UNITED STATES.

THIS PLAT IS STRICTLY CONFORMABLE TO THE FIELD NOTES
OF THE SURVEY THEREOF BY
Edward F. Stahle, U.S. Dep. Sur.
under his
Contract No. 272
dated July 1, 1899
which have been examined, approved and filed in this office.
U.S. Surveyor General's Office,
Cheyenne, Wyoming,
Feby. 16th 1900.

Alpheus P. Hanson
U.S. Surv. Genl.

Scale 2 inches = 1 mile

Filed JUL 5 1900
Commissioner General Land Office

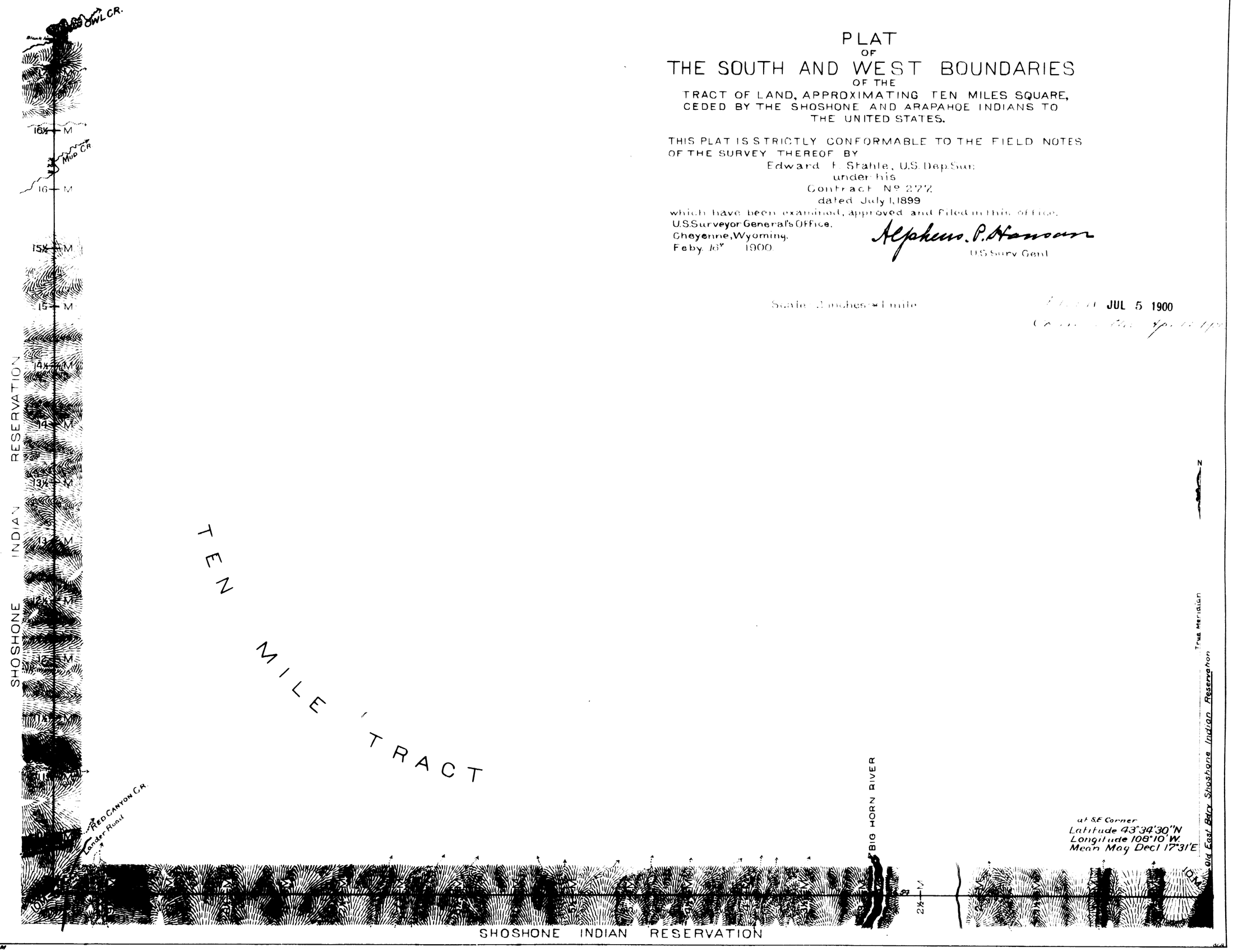

2817

33 Indexed

54

4685

TOWNSHIP EXTERIORS

Scale: 1 inch to 160 chains.

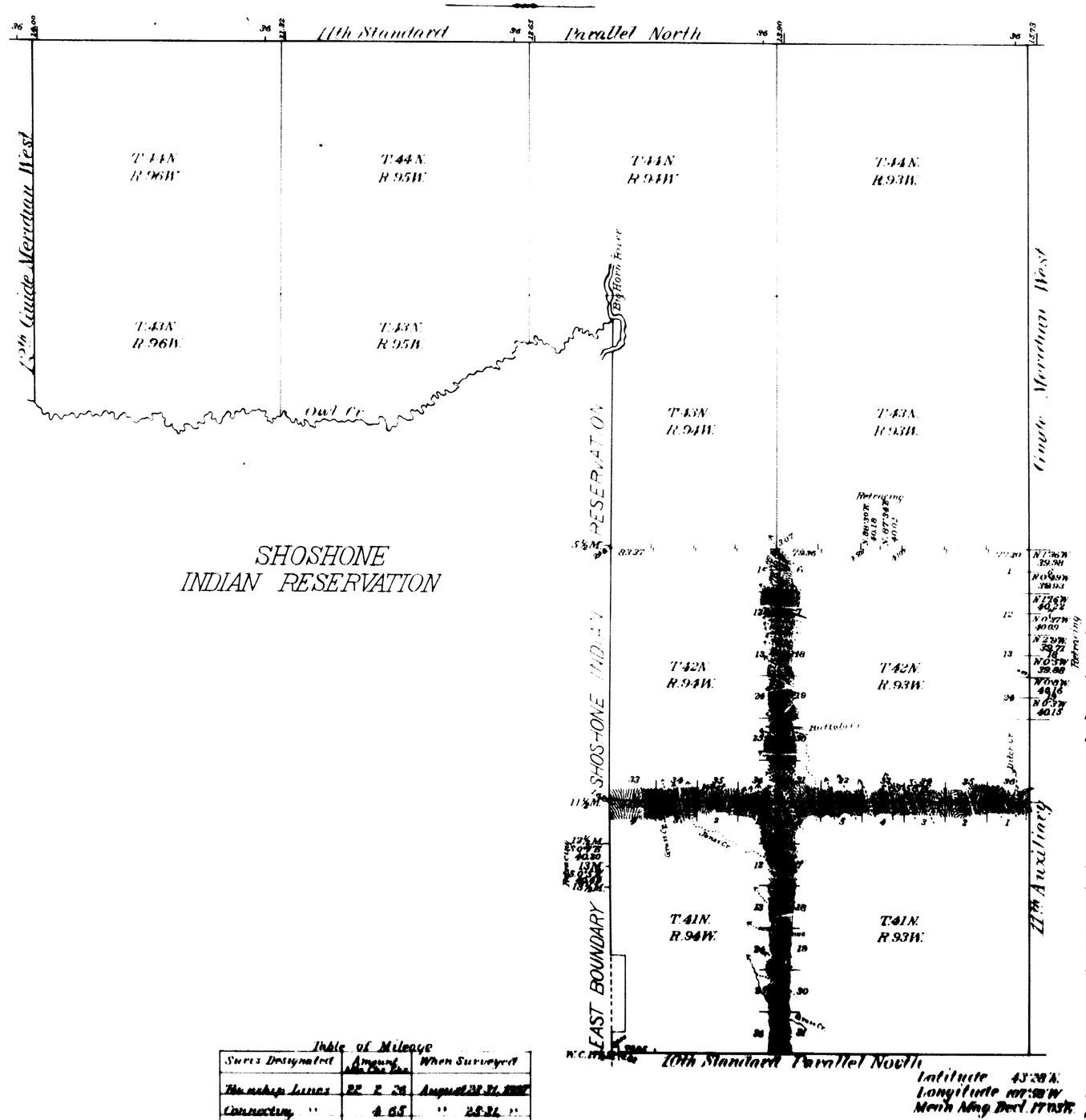

SHOSHONE
INDIAN RESERVATION

This Plat
of the
North Boundaries of Tps. 41 N. Rgs. 93 and 94 W.,
West Boundaries of Tps. 41 and 42 N., R. 93 W.
and the
Retracing of a portion of the 11th Auxiliary Guide Meridian West, through T. 42 N., R. 93 W.,
The North Boundary of T. 42 N., R. 93 W.
and the
East Boundary of the Shoshone Indian Reservation from the 12½ M. to the 13½ M., all being West of the 6th Principal Meridian, Wyoming, is strictly conformable to the field notes of the survey thereof
by
Edward F. Stahle, U.S. Dep. Surv.
under his
Contract No. 265
Dated April 8, 1897.
which have been examined, approved and filed in this office.
U.S. Surv. Gen'ls Office
Cheyenne, Wyoming, Jany. 26, 1898.
Alphonso P. Hansen
U.S. Surv. Gen'l.

Latitude 43°28' N.
Longitude 107°58' W.
Mean Mag. Decl. 17°03' E.

Table of Mileage

Surv's Designated	Amount Miles Chs. Lks.	When Surveyed
Township Lines	22 2 26	August 23-31, 1897
Connecting "	4 65	" 25-31 "

2762