7010

ORIGINAL

TOWNSHIP 43 NORTH, RANGE 100 WEST OF THE SIXTH PRINCIPAL MERIDIAN, WYOMING.

DEPENDENT RESURVEY

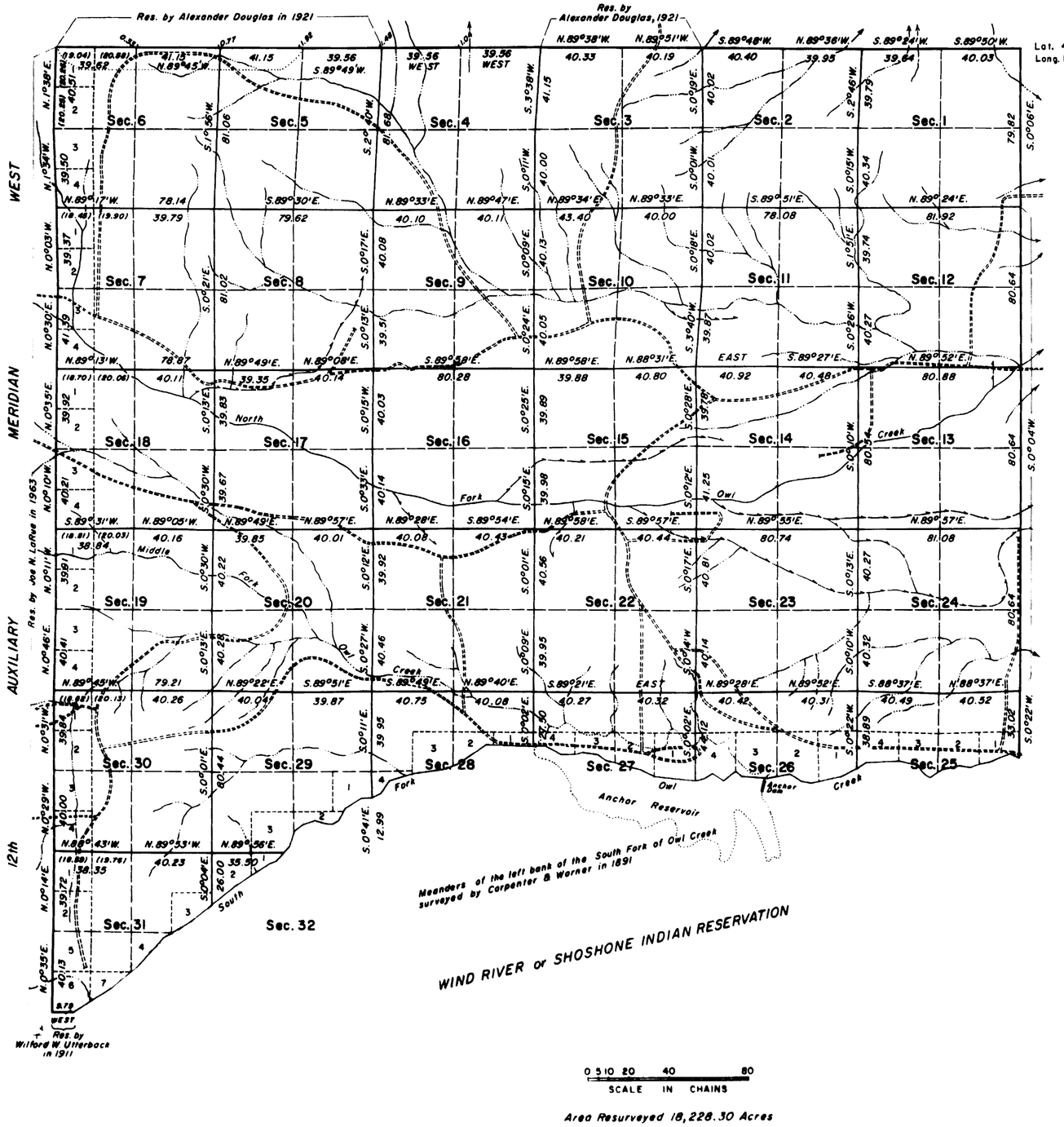

Lat. 43°43'52.9"N.
Long. 108°47'28.4"W.

This plat represents a retracement and re-establishment of a portion of the north boundary and the east boundary, and the subdivisional lines, designed to restore the corners in their true original locations according to the best available evidence. The areas are as shown on the plat approved May 21, 1892.

The west boundary of the township was re-surveyed concurrently by Joe N. LaRue, Supervisory Cadastral Surveyor, under the adjoining township. The history of prior surveys is contained in the field note record.

Survey executed by Carl W. Enix, Cadastral Surveyor, beginning May 8, 1964, and completed June 17, 1964, pursuant to Special Instructions for Group No. 285, Wyoming, approved June 14, 196[illegible].

UNITED STATES DEPARTMENT OF THE INTERIOR
BUREAU OF LAND MANAGEMENT
Washington, D. C. September 9, 1[illegible]

This plat is strictly conformable to the approved field notes, and the survey, having been correctly executed in accordance with the requirements of law and the regulations of this Bureau, is hereby accepted.

For the Director

Clark L. Gumm

Acting Chief, Division of Engineering

2561 A

43-100

412

Township No. 43 North Range No. 100 West of the 6th Principal Meridian

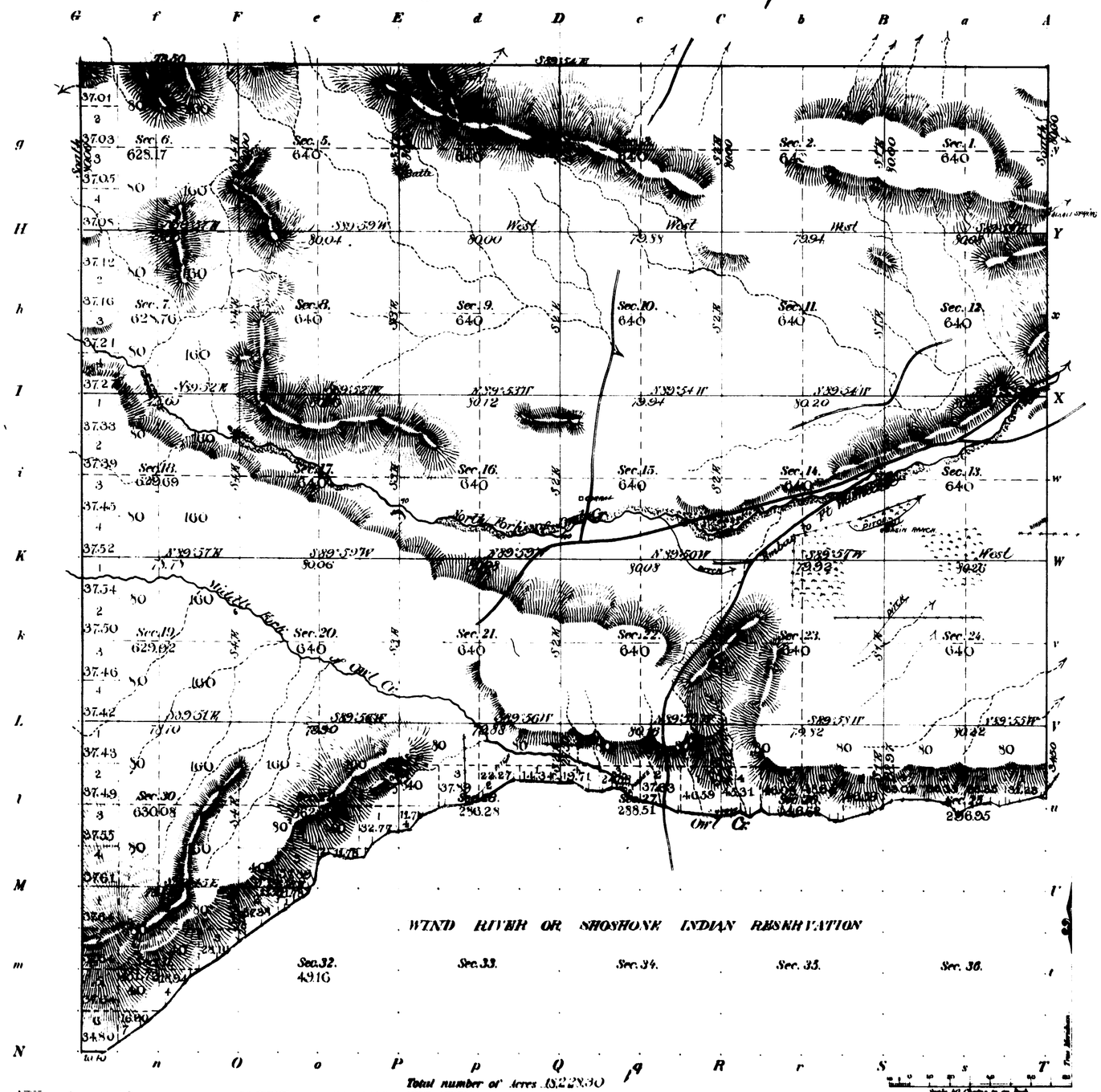

Meanders of

Posts	Courses	Ch's Lk's	Posts	Courses	Ch's Lk's	Posts	Courses	Ch's Lk's

Subdivision lines at intermediate rates	4	4	35
Meander " " minimum "	44	55	04
Meander " " " "	6	55	30

Total number of Acres 18,228.30

Surveys Designated	By Whom Surveyed	Date of Contract	Amount of Surveys M.	Ch's	Lk's	When Surveyed	Magnetic Declination
Township lines							
Subdivisions	Carpenter & Werner	April 1, 1891	48	59	39	Sept 21 to Oct 29,	17° 35' East.
Meanders	" "	" "	6	55	30	Oct 2, 1891	17° 24' "

The above Map of Township No. 43 North of Range No. 100 West of the 6th Principal Meridian Wyoming is strictly conformable to the field notes of the survey thereof on file in this Office, which have been examined and approved.

Surveyor General's Office,
Cheyenne, Wyo. May 2nd 1892

Surv. Gen'l

2561

43-100

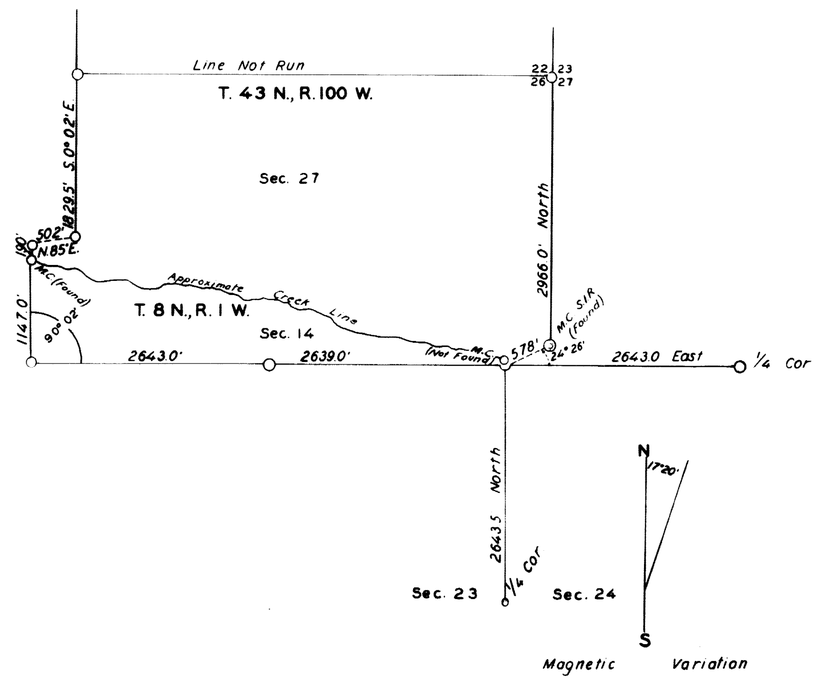

Line Not Run
22 23
26 27
T. 43 N., R. 100 W.
Sec. 27
1829.5' S.0°02'E.
502'
N.85'E.
190'
M.C. (Found)
1147.0'
90°02'
Approximate Creek Line
T. 8 N., R. 1 W.
Sec. 14
2643.0'
2639.0'
M.C. (Not Found)
578'
2966.0' North
M.C. S.1R. (Found)
24°26'
2643.0 East
1/4 Cor
2643.5 North
1/4 Cor
Sec. 23
Sec. 24
N
17°20'
S
Magnetic Variation

31

Indexed

4571

19

EXTERIOR LINES

Scale 1 inch - 2 miles. Mag Var. East.

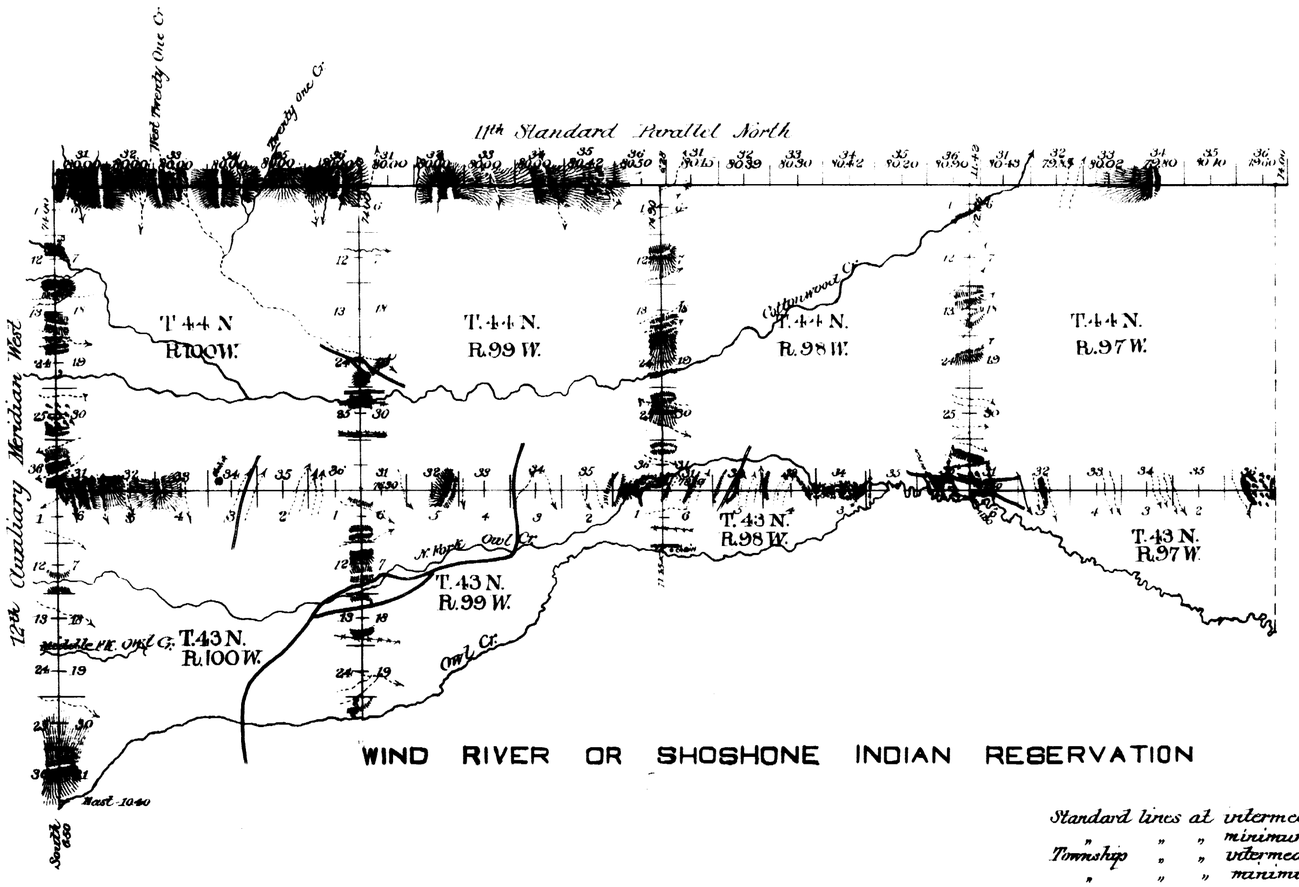

WIND RIVER OR SHOSHONE INDIAN RESERVATION

Standard lines at intermediate rates,			19 mls	44 chs	42 lks
"	"	" minimum	"	16 "	39 "	16 "
Township	"	" intermediate	"	4 "	31 "	74 "
"	"	" minimum	"	42 "	69 "	07

Surveys Designated	By Whom Surveyed	Date of Contract	Amount of Contract			When Surveyed	Magnetic Declination
			M	Ch	Lk		
11th Stand. Par.	Carpenter & Warner	April 1 - 1891	24	3	08	July 13-16, 1891	17° 28' East
12th Aux. Mer	" "	" " "	12	0	50	" 17-18, "	17° 36 "
Exteriors	" "	" " "	47	40	81	Sept 13-20, 1891	17° 26 "

I hereby certify that the above diagram of the 11th Standard Parallel North in Ranges 97, 98, 99 and 100 West; the 12th Auxiliary Meridian West in Townships 42, 43 and 44 North, and the Exterior lines of Fractional Townships 43 North Ranges 97, 98, 99 and 100 West; Townships 44 North Ranges 97, 98, 99 and 100 West, and the meander lines of Rs. 42 N. & 100 W. of the 6th Principal Meridian, Wyoming, is strictly conformable to the field notes of the survey thereof on file in this Office which have been examined and approved.

Surveyor General's Office
Cheyenne Wyo. May 21, 1892

Wm. A. Richards
Surveyor General

2533