7011

ORIGINAL

TOWNSHIP 43 NORTH, RANGE 101 WEST OF THE SIXTH PRINCIPAL MERIDIAN, WYOMING.

DEPENDENT RESURVEY

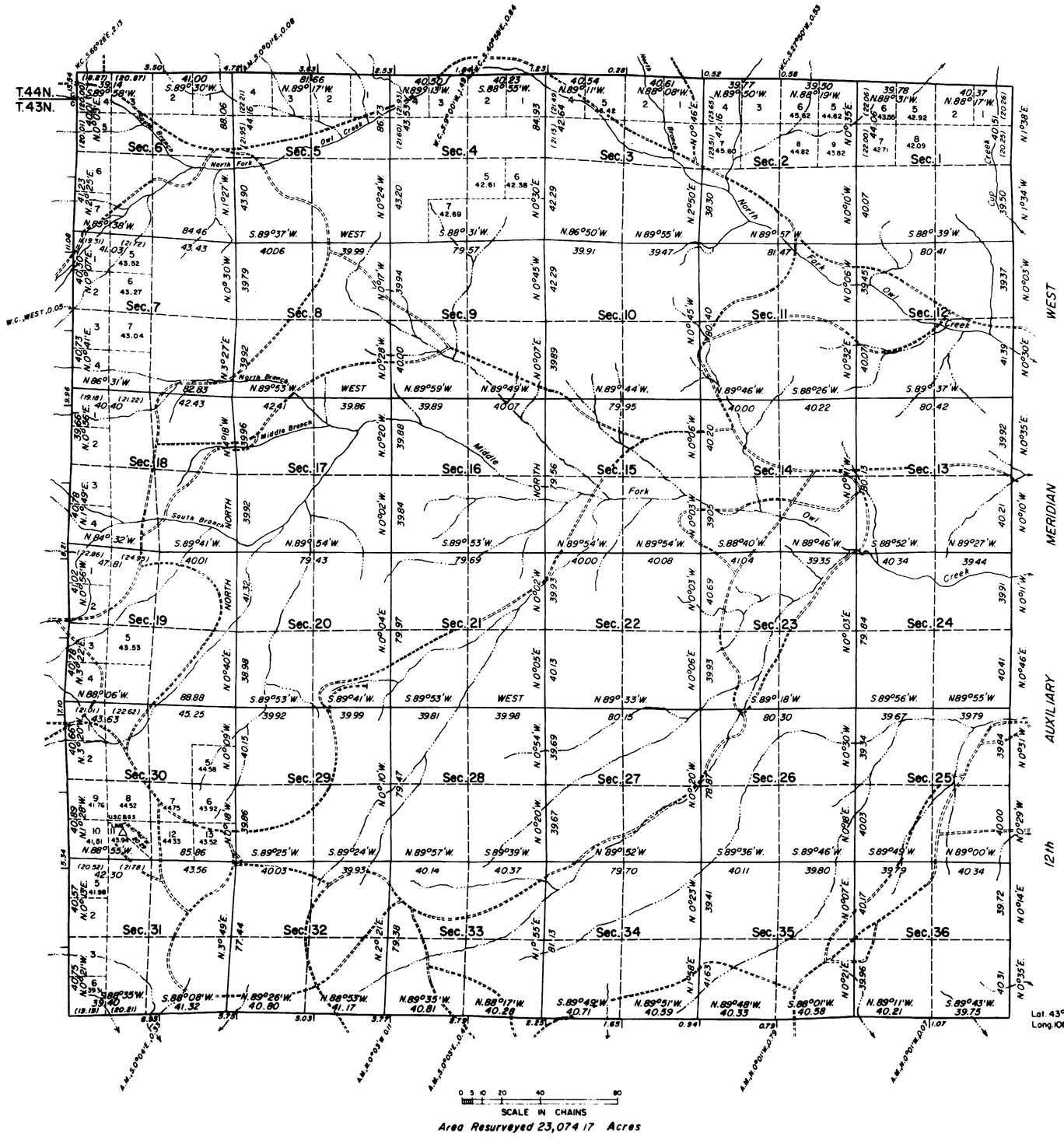

This plat represents a retracement and reestablishment of the boundaries and the subdivisional lines, designed to restore the corners in their true original locations according to the best available evidence. Excepting as new or modified vacant subdivisions are shown hereon, the lottings and areas are as shown on the plat approved May 21, 1892.

The history of prior surveys is contained in the field note record.

Survey executed by Joe H. Lukus, Supervisory Cadastral Surveyor, beginning June 24, 1963, and completed September 21, 1965, pursuant to Special Instructions for Group No. 285, Wyoming, dated June 14, 1963.

UNITED STATES DEPARTMENT OF THE INTERIOR
BUREAU OF LAND MANAGEMENT
Washington, D. C. September 9, 1966

This plat is strictly conformable to the approved field notes, and the survey, having been correctly executed in accordance with the requirements of law and the regulations of this Bureau, is hereby accepted.

For the Director

Clark J. Gumm

Acting Chief, Division of Engineering

Lat. 43° 38' 38.9" N
Long. 108° 54' 41.8" W

W.H.B.

2563 A

43-101

4415

Township No. 43 North Range No. 101 West of the 6th Principal Meridian

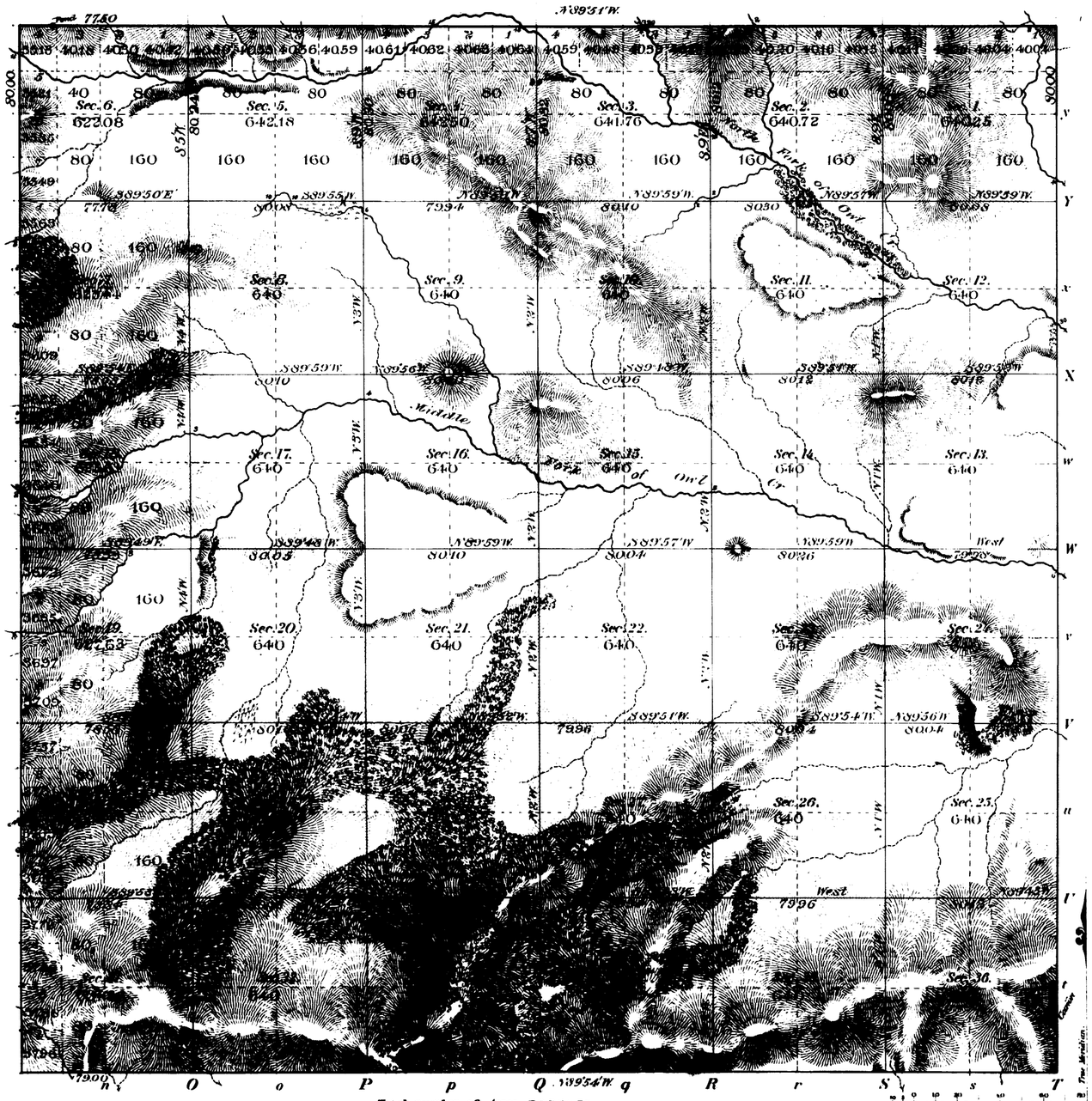

Total number of Acres 22968.79

Meanders of								
Posts	Courses	Ch.s Lk.s	Posts	Courses	Ch.s Lk.s	Posts	Courses	Ch.s Lk.s

Subdivision lines at intermediate rates 28 mls 48 chs 88 lks
" " " minimum " 31 " 25 " 32 "

Surveys Designated	By Whom Surveyed	Date of Contract	Amount of Surveys M.	Ch.s	Lk.s	When Surveyed	Magnetic Declination
Township lines							
Subdivisions	Carpenter & Warner	April 1st 1891	59	74	20	Sept 21-26 1891	17°36' East

The above Map of Township No. 43 North of Range No. 101 West of the 6th Principal Meridian in Wyoming is strictly conformable to the field notes of the survey thereof on file in this Office, which have been examined and approved.

Surveyor General's Office,
Cheyenne Wyo. May 21st 1892

Wm. A. Richards
Sur. Gen.

2563
2563

43-101

21
4372

20

EXTERIOR LINES

Scale 1 inch = 2 miles. Mag. Var. East.

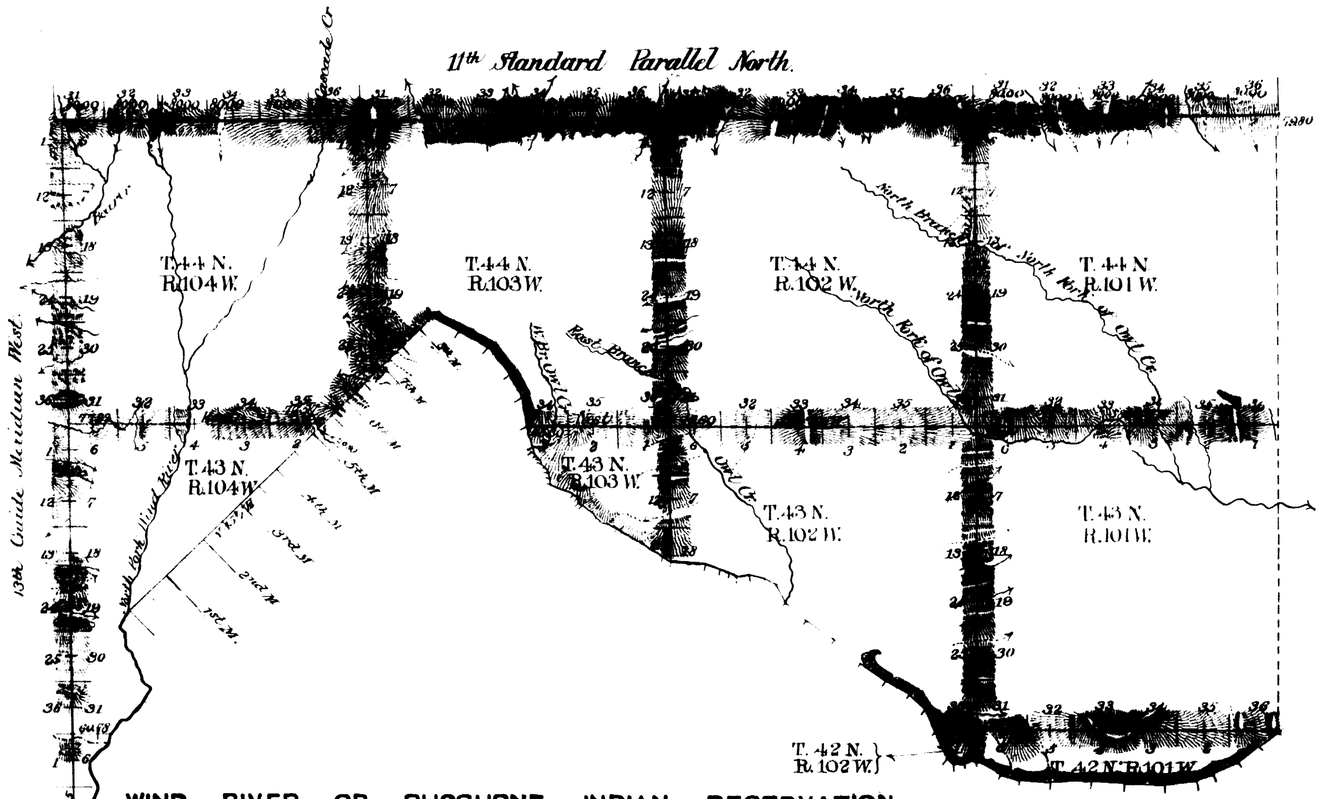

	Mls	Chs	Lks
Connection lines at intermediate rates	0	24	20
Standard " " " "	35	44	00
" " " minimum "	2	03	25
Exterior " " intermediate "	49	00	39
" " " minimum "	4	10	13
Meander " " intermediate "	4	36	70
" " " minimum "	76	69	20
Boundary " " intermediate "	3	02	20

Surveys Designated	By Whom Surveyed	Date of Contract	Amount of Surveys			Date of Survey	Magnetic Declin
Connections	Carpenter & Warner	April 1 1891		24	20		
13th Guide Mer.	" "	" " "	13	52	25	July 24 25 1891	17°32' East
11th Stand Par	" "	" " "	24	00	00	July 19 23 1891	17°41' East
Exteriors	" "	" " "	53	17	07	Sept 1 8 - 1891	17°36' "
Meanders	" "	" " "	21	25	90	Sept 9 11 1891	17°30' "
Boundary	" "	" " "	3	02	20	Aug. 30 1891	17°35' "

2534

I hereby certify that the above diagram of the 13th Guide Meridian West in Townships 42, 43 and 44 North, the 11th Standard Parallel North in Ranges 101, 102, 103 and 104 West, the Exterior lines of Fractional Townships 42 North, Ranges 101, 102 and 104 West, Townships 43 North Range 101 West, Fractional Townships 43 North, Ranges 102, 103 and 104 West, Townships 44 North Ranges 101 and 102 West, Fractional Townships 44 North, Ranges 103 and 104 West; The Meander lines of Fractional Townships 42 North, Ranges 101 and 102 West, Fractional Townships 43 North Ranges 102 and 103 West, Fractional Township 44 North, Range 103 West, and the South West Boundary line of Fractional Township 44 North, Range 103 West, and the South East Boundary of Fractional Township 44 North, Range 104 West of the 6th Principal Meridian Wyoming, is strictly conformable to the field notes of the survey thereof which have been examined and approved.

Surveyor General's Office
Cheyenne Wyo. May 27th 1892

Wm A. Richards
Surveyor General

31
Indexed
4371

19

EXTERIOR LINES

Scale 1 inch - 2 miles. Mag Var. East.

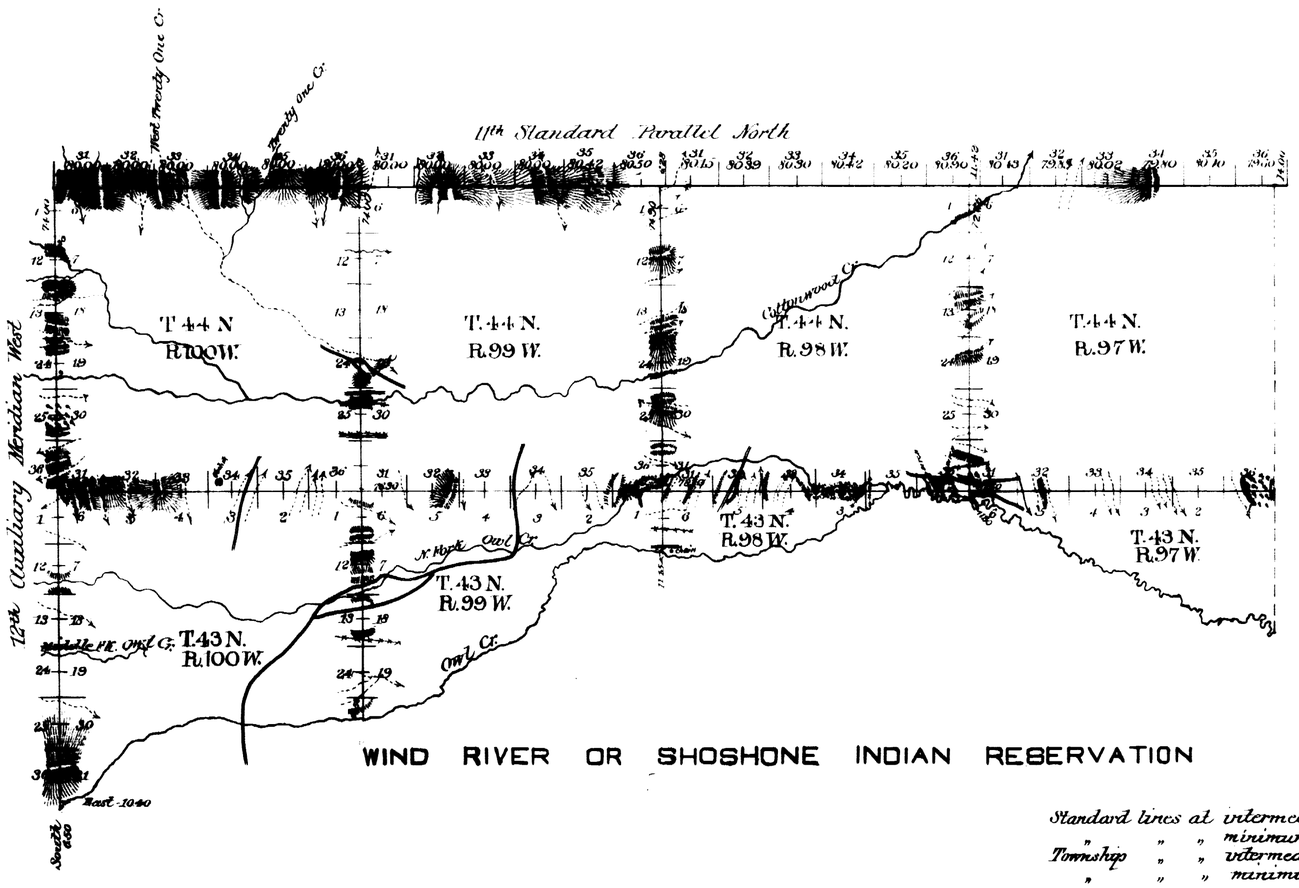

WIND RIVER OR SHOSHONE INDIAN RESERVATION

Standard lines at intermediate rates,			19 chs.	44 chs.	42 lks.
"	"	" minimum	"	16 "	39 "	16 "
Township	"	" intermediate	"	4 "	31 "	74 "
"	"	" minimum	"	42 "	69 "	07

Survey Designation	By Whom Surveyed	Date of Contract	Square Miles	Cost	Omitted	When Surveyed	Magnetic Declination
11th Stand. Par.	Carpenter & Werner	April 1 - 1891	24	3	08	July 13-16, 1891	17° 28' East
12th Aux. Mer	" "	" " "	12	0	50	" 17-18, "	17° 36 "
Exteriors	" "	" " "	47	40	81	Sept 13-20, 1891	17° 26 "

I hereby certify that the above diagram of the 11th Standard Parallel North in Ranges 97, 98, 99 and 100 West; the 12th Auxiliary Meridian West in Townships 43 and 44 North, and the Exterior lines of Fractional Townships 43 North Ranges 97, 98, 99 and 100 West; Townships 44 North Ranges 97, 98, 99 and 100 West, of the 6th Principal Meridian, Wyoming, is strictly conformable to the field notes of the survey thereof on file in this Office which have been examined and approved.

Surveyor Generals Office
Cheyenne Wyo. May 21, 1892

Wm. A. Richards
Surveyor General

2533