4174

(4-675b)

ORIGINAL

INDEPENDENT RESURVEY

TOWNSHIP No. 43 NORTH, RANGE No. 91 WEST OF THE SIXTH PRINCIPAL MERIDIAN, WYOMING

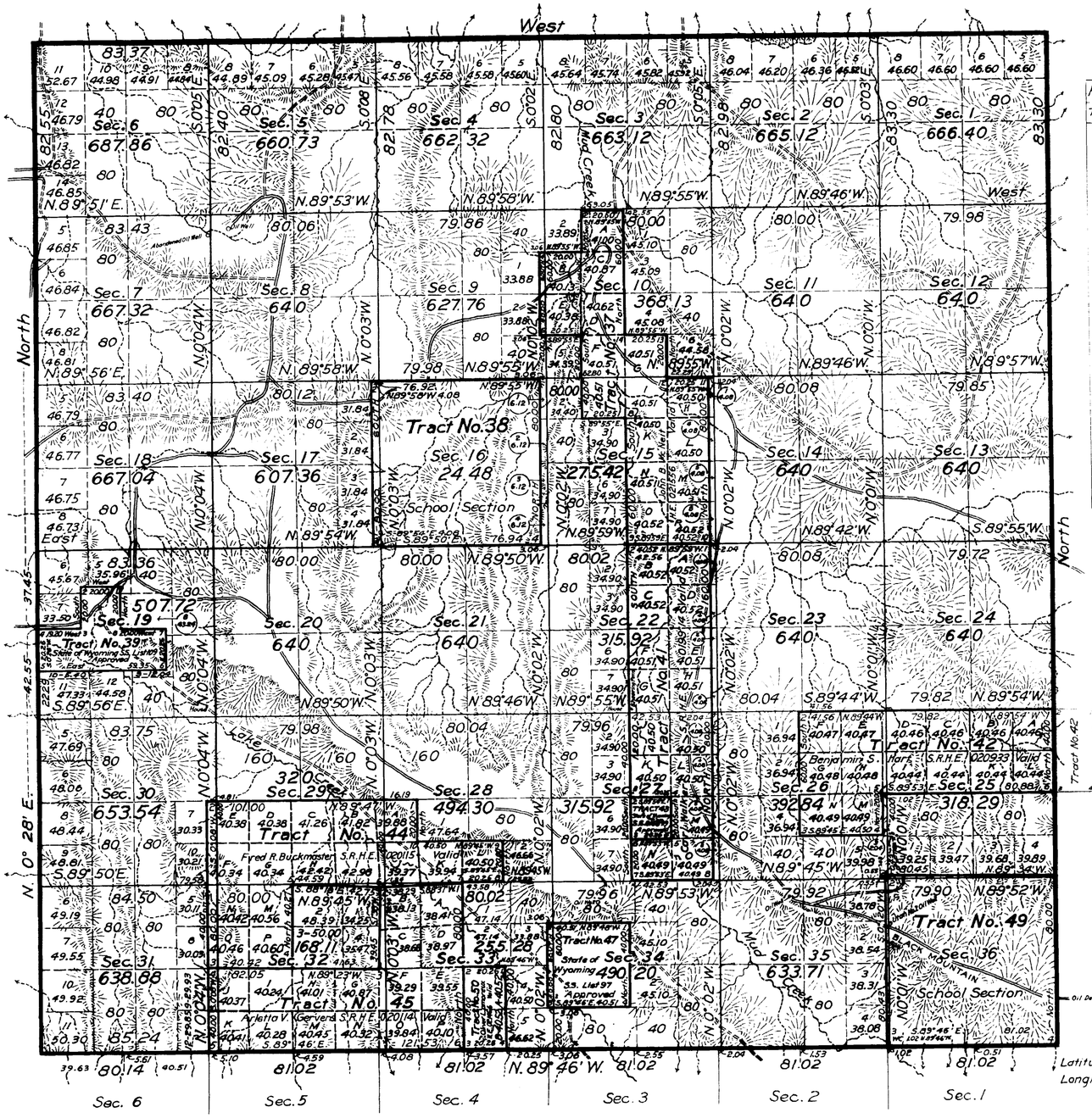

INDEX TO SEGREGATED TRACTS T.41N., R.91W.

Resurvey Tract No.	Original Survey Sec.	Subdivisions	Entry Kind	Entry No.	Status in Land Office	Entryman
37	10	E²W², SW⁴NW⁴				
	10	NW⁴SW⁴, SW⁴SE⁴				
	15	E², NE⁴NW⁴	H. E.	021556	Valid	John B. McNeit
38	16	All	School Section		Grant	State of Wyoming
39	19	Lot 3, SE⁴NW⁴				
	19	NE⁴SW⁴, NW⁴SE⁴	S.S.	List 109	Approved	State of Wyoming
41	22	E²				
	27	NE⁴, E²SE⁴, SW⁴SE⁴	S.R.H.E.	019914	Valid	Carl Walker
42	25	N²				
	26	NE⁴, N²SE⁴	S.R.H.E.	020933	Valid	Benjamin S. Hart
43	27	NW⁴SE⁴	S.S.	016899	Approved	State of Wyoming
44	28	W²SW⁴, SE⁴SW⁴				
	28	SW⁴SE⁴				
	29	S²				
	32	NW⁴	S.R.H.E.	020115	Valid	Fred R. Buckmaster
45	32	S²				
	33	W²	S.R.H.E.	020114	Valid	Arletta V. Gervens
47	34	S²NW⁴, N²SW⁴	S.S.	List 97	Approved	State of Wyoming
49	36	All	School Section		Grant	State of Wyoming
50	33	W²SE⁴	H.E.	021466	Valid	Oliver Lamoreux

All tract segregations shown hereon represent the position and form of said tracts under the original description as referred to the original survey, located as such on the ground according to the best available evidence of their true position

Mean Magnetic Declination, Scale: 40 Chains to an Inch. Area Surveyed, Acres

LINES DESIGNATED	BY WHOM SURVEYED	GROUP No	GROUP DATE	MILEAGE MLS	MILEAGE CHS	WHEN SURVEYED BEGUN	WHEN SURVEYED COMPLETED
Exterior	M.D. King and K.W. Bond	78	April 2, 1925	24	14.46	June 1 1925	October 9, 1925
Subdivisional	" "	"	"	60	32.09	June 17, 1925	August 5, 1925
Tract	" "	"	"	29	28.17	"	"
Connecting	" "	"	"	3	20.68	"	"
W Boundary	Bond and Lytle	51	August 3, 1921	6	2.55	Sept. 29, 1921	Sept 30, 1921

Office of U.S. Supervisor of Surveys
Denver, Colorado, June 11, 1926

The above plat of Township No. 43 North, Range No. 91 West of the Sixth Principal Meridian, Wyoming, is strictly conformable to the field notes of the survey thereof which have been examined and approved

[signature]
U.S. Supervisor of Surveys

DEPARTMENT OF THE INTERIOR
GENERAL LAND OFFICE
Washington, D.C., November 12, 1926.

The survey represented by this plat having been correctly executed in accordance with the requirements of law and the regulations of this office, is hereby accepted.

[signature]
Acting Assistant Commissioner

2417-A

Transmitted to Buffalo, Dec. 8, 1927.

43-91

1640

29

86

4173

TOWNSHIP No. 43 NORTH, RANGE No. 91 WEST of the 6th Principal MERIDIAN.



All Augmented Rates.

Total number of Acres. 22,987.87

Surveys Designated	By Whom Surveyed	Date of Contract	Amount of Surveys Mls	Chs	Lks	When Surveyed	Magnetic Declination
Township lines	Ed. F. Stahle	Sep. 21st 1880	11	78	84	Aug. 27 & 28, 1884	
Subdivisions	- - -	- - - -	59	76	60	Sep. 25 & 30, 1884	17°25' 17°54' E.
Connections							

The above Map of Township No. 43 North Range No. 91 West of the Sixth Principal Meridian Wyoming Territory is strictly conformable to the field notes of the survey thereof on file in this Office, which have been examined and approved

Surveyor General's Office, John H. McCarney
Chayenne, Wyoming Sur. Gen.
Febr. 27th 1885

A. BAST & CO. - ST. LOUIS & N.Y.

2417

43-91

29

Indexed

73

4150

EXTERIOR LINES.

Scale 3 miles to 1 inch. Mag. Var. East.

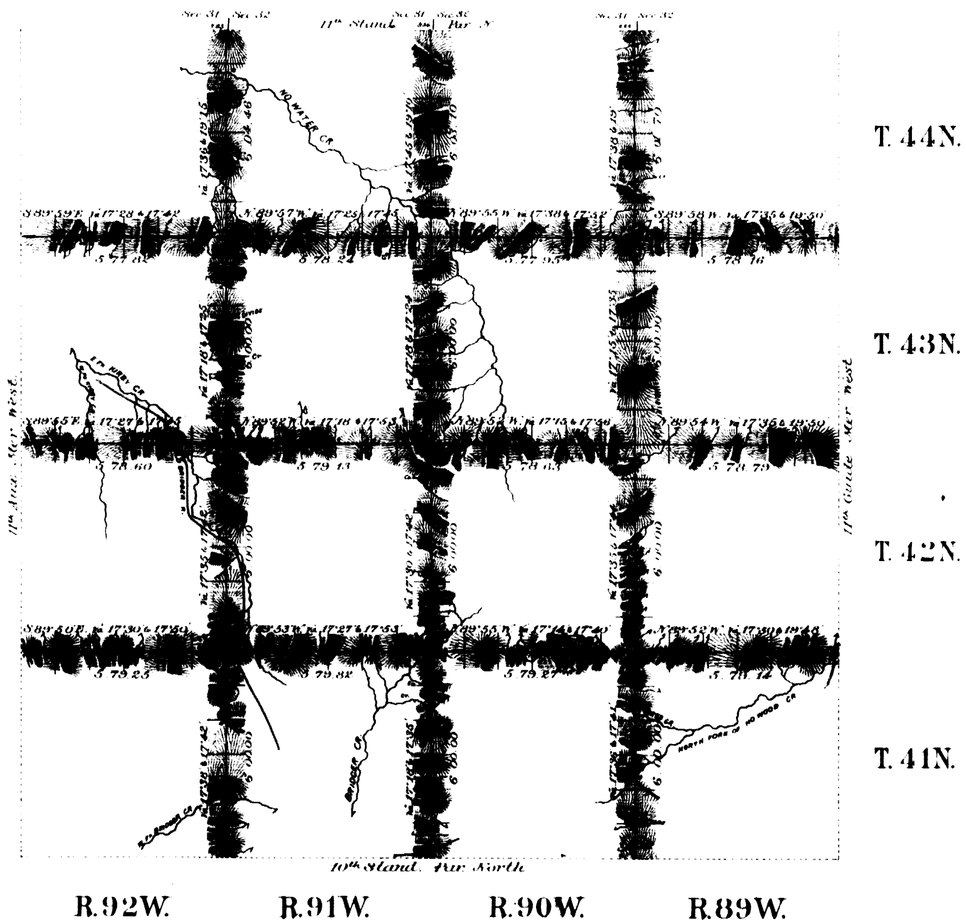

All Augmented Rates.

Surveys Designated.	By Whom Surveyed.	Date of Contract.	Amount of Surveys Mls.	Ch.	Lks.	When Surveyed.
Township lines	Ed. F. Stahlr	Sep. 21st 1880	143	74	6	Aug. 11-29, 1884
Connections	" " "	" " "		28	25	" " "

I hereby certify that the above diagram of the Exterior lines of Tps 41, 42, 43 & 44 N. Rs 89, 90, 91 & 92 W. of the 6th Principal Meridian Wyoming Territory, is strictly conformable to the field notes of the survey thereof on file in this office, which have been examined and approved.

Surveyor General's Office,
Cheyenne Wyoming, Febry 27th 1885

[signature] *Surr. Genl.*

2404