ORIGINAL

Accepted May 10, 1923.

Resurvey Township No. 43 North, Range No. 92 West of the Sixth Principal Meridian, Wyoming

In Six Sheets

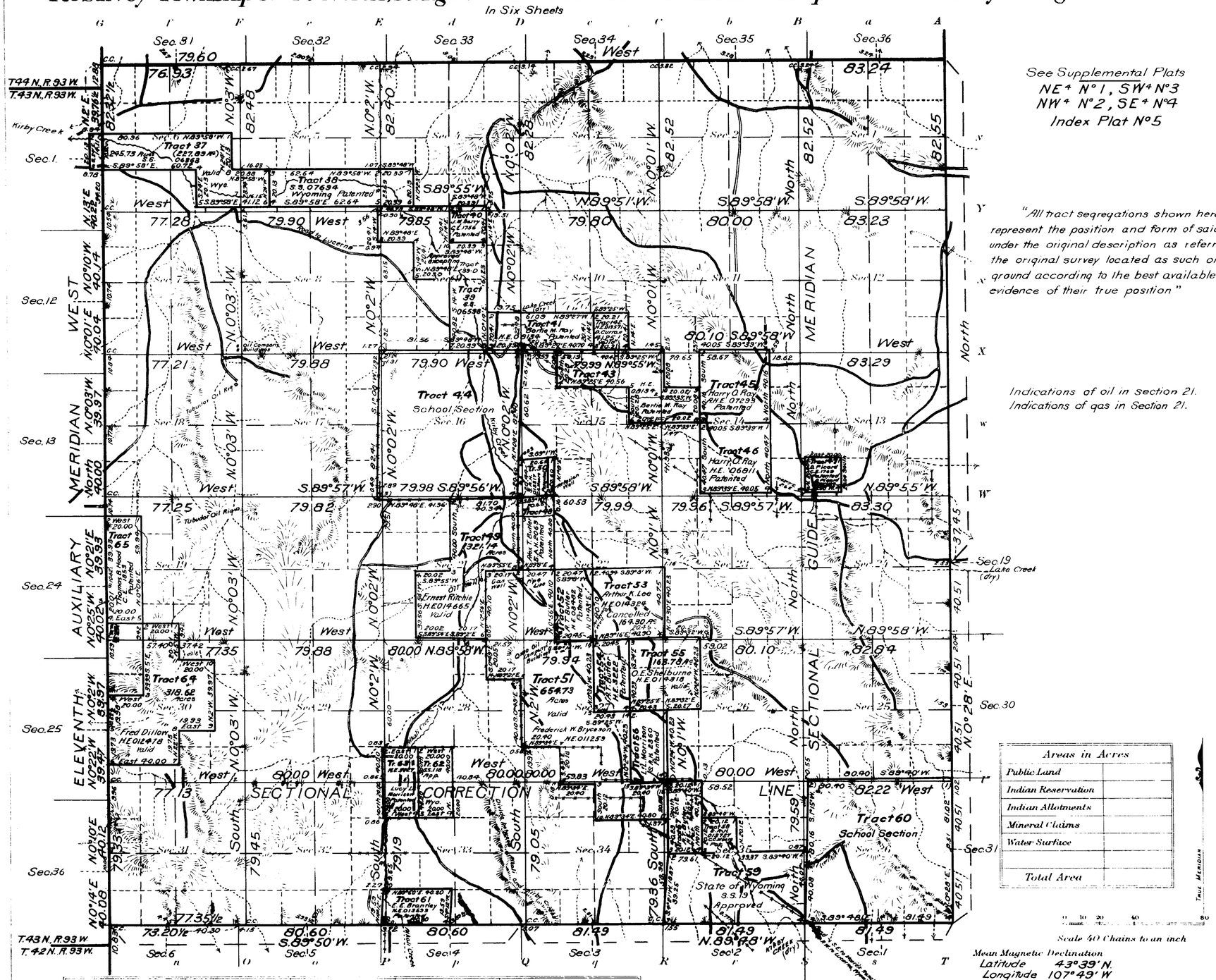

See Supplemental Plats
NE¼ No. 1, SW¼ No. 3
NW¼ No. 2, SE¼ No. 4
Index Plat No. 5

"All tract segregations shown hereon represent the position and form of said tracts under the original description as referred to the original survey located as such on the ground according to the best available evidence of their true position"

Indications of oil in Section 21.
Indications of gas in Section 21.

Areas in Acres	
Public Land	
Indian Reservation	
Indian Allotments	
Mineral Claims	
Water Surface	
Total Area	

Scale 40 Chains to an inch

Mean Magnetic Declination
Latitude 43° 39' N.
Longitude 107° 49' W

Surveys Designated	By Whom Surveyed	Group No.	Group Date	Amount of Surveys Mls.	chs.	lks.	When Surveyed Begun	Completed
Resurvey Subdivisions	Bond and Lytle	51	August 3, 1921	60	09	03	Oct 21, 1921	Nov. 5, 1921
Connections	" " "	"	" " "	3	76	44	" "	" "
Segregated Tracts	" " "	"	" " "	49	40	27	Oct 21, 1921	Nov. 4, 1921
Resur. N. S. & E. Bdys.	" " "	"	" " "	18	01	02½	Sept 15, 1921	Nov. 5, 1921
Resur. 11th Aux. Mer. W.	" " "	"	" " "	6	01	77½	Oct 24, 1921	Nov. 5, 1921

The above map of Resurvey Township No. 43 North Range No. 92 West of the Sixth Principal Meridian Wyoming is strictly conformable to the field notes of the re-survey thereof on file in this office, which have been examined and approved

U. S. Surveyor General's Office,
Cheyenne, Wyoming, March 29, 1923

Clyde W. Athey
Surveyor General.

2421-A

43-92

4183

ORIGINAL

Accepted May 10, 1923.

Supplemental Plat No 1

NE 4 Resurvey Township No 43 North, Range No 92 West of the Sixth Principal Meridian, Wyoming

Scale: 20 Chains to an Inch

Sec's 1, 2, 3, 10, 11, 12, 13, 14, 15

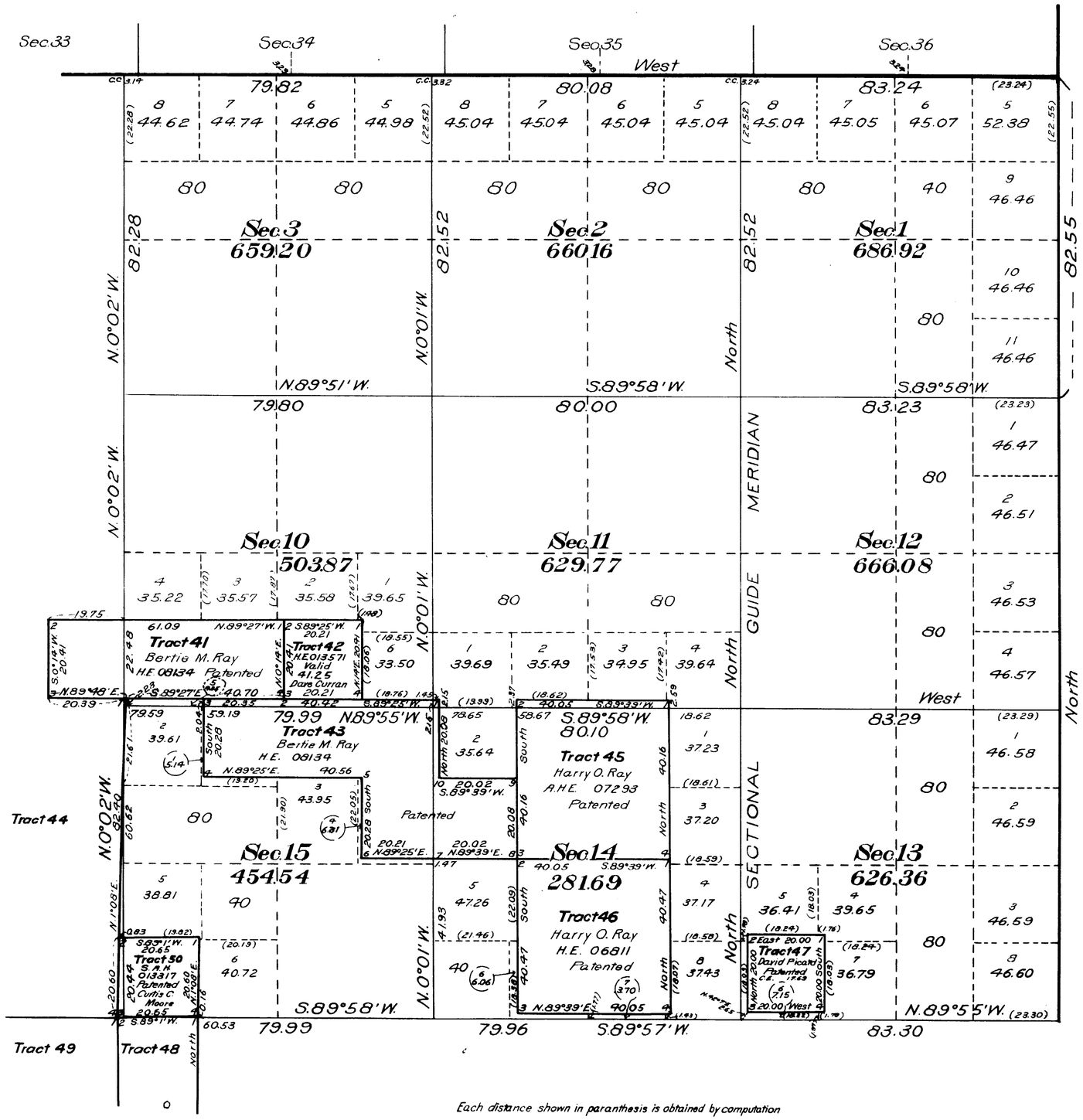

This supplemenlat plat of NE 4 Resurvey Township No 43 North, Range No 92 West of the Sixth Principal Meridian, Wyoming, is strictly conformable to the field notes of the resurvey thereof on file in this office, which have been examined and approved.

U.S. Surveyor General's Office
Cheyenne, Wyoming
March 29, 1923

Clyde W. Arthur
Surveyor General

Each distance shown in paranthesis is obtained by computation

ALR

AMT

2421-B

43-92

4184

ORIGINAL

Accepted May 10, 1923.

Supplemental Plat Nº 2

NW¼ Resurvey Township Nº 43 North, Range Nº 92 West of the Sixth Principal Meridian, Wyoming

Scale: 20 Chains to an Inch

Sec's 4,5,6,7,8,9,16,17,18

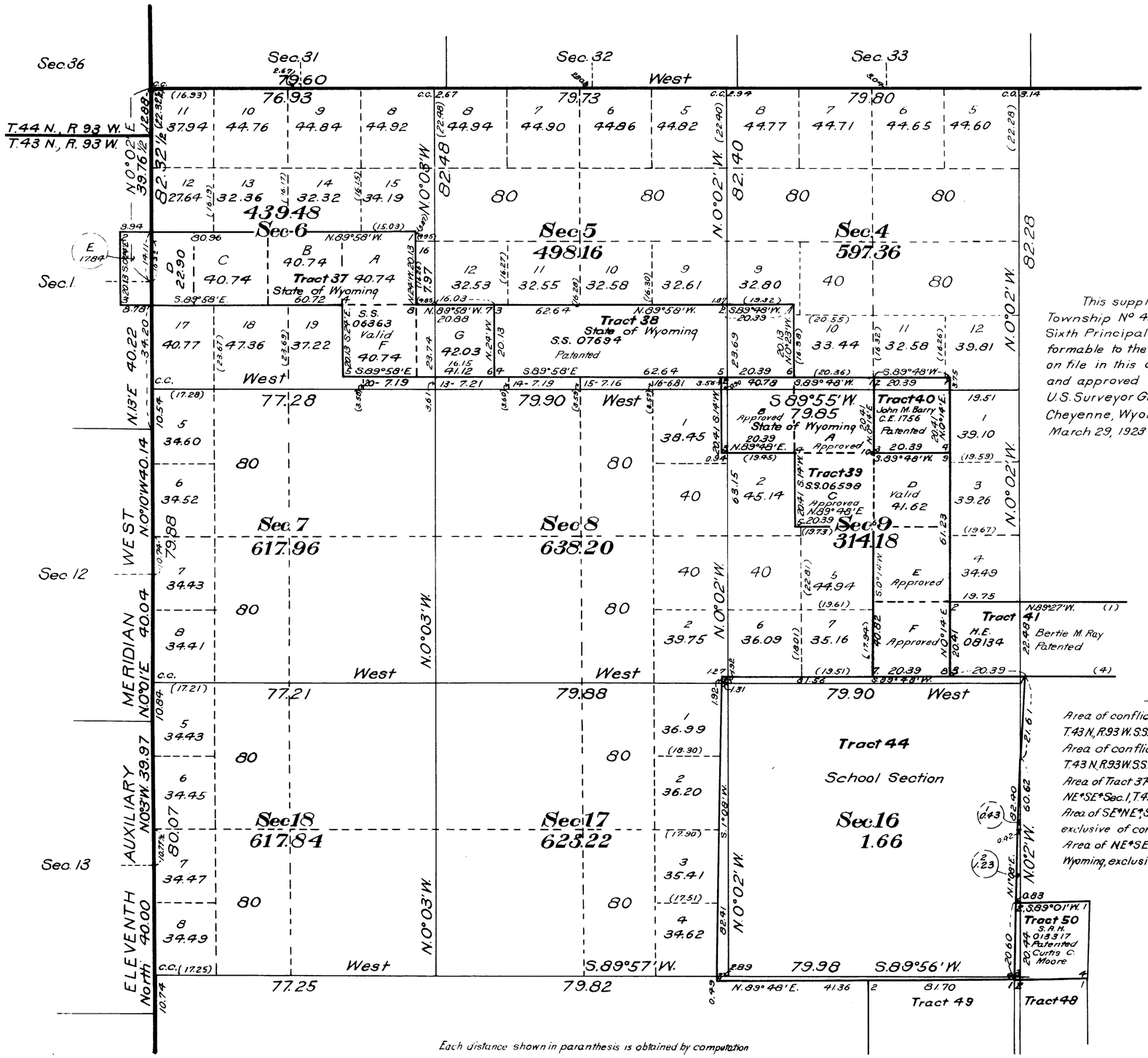

This supplemental plat of NW¼ Resurvey Township Nº 43 North, Range Nº 92 West of the Sixth Principal Meridian, Wyoming, is strictly conformable to the field notes of the resurvey thereof on file in this office, which have been examined and approved

U.S. Surveyor General's Office
Cheyenne, Wyoming
March 29, 1923

Clyde W. Atherly
Surveyor General

Table of Conflicts

Area of conflict of Tract 37-E with SE¼NE¼ Sec. 1 T.43 N., R.93 W. S.S. List 85, State of Wyoming	12.54 A.
Area of conflict of Tract 37-E with NE¼SE¼ Sec. 1 T.43 N., R.93 W. S.S. List 85, State of Wyoming	5.30 A.
Area of Tract 37-E exclusive of conflicts with SE¼NE¼ and NE¼SE¼ Sec. 1, T.43 N., R.93 W. S.S. List 85, State of Wyoming	00.00 A.
Area of SE¼NE¼ Sec. 1, T.43 N., R.93 W. S.S. List 85 State of Wyoming exclusive of conflict with Tract 37-E	27.46 A.
Area of NE¼SE¼ Sec. 1, T.43 N., R.93 W. S.S. List 85, State of Wyoming, exclusive of conflict with Tract 37-E	34.70 A.

2421-C

43-92

Accession No. 485

ORIGINAL

Accepted May 10, 1923.

Supplemental Plat No 3

SW¼ Resurvey Township No 43 North, Range No 92 West of the Sixth Principal Meridian, Wyoming

Scale: 20 Chains to an Inch

Sec's 19, 20, 21, 28, 29, 30, 31, 32, 33

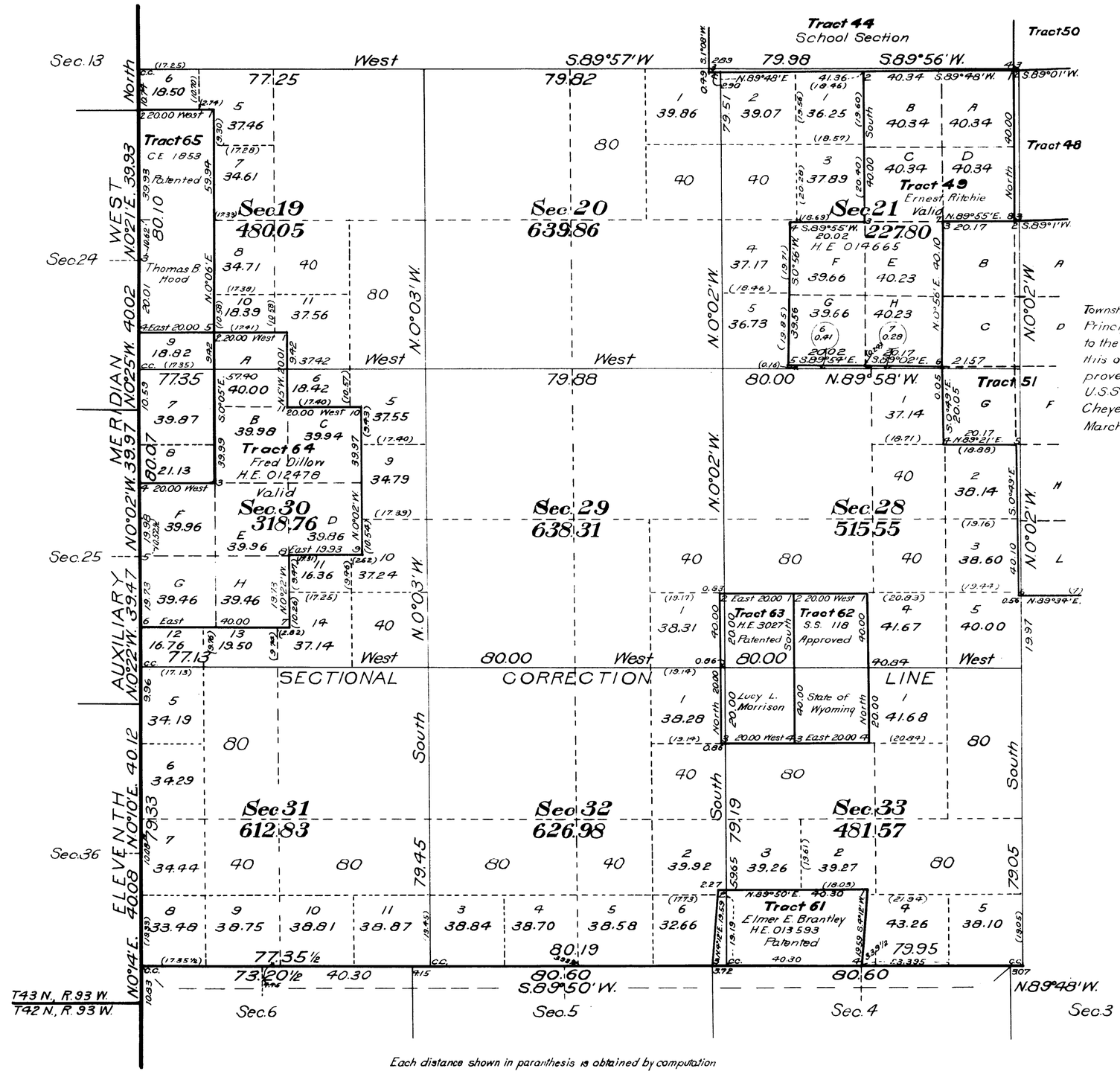

This supplemental plat of SW¼ Resurvey Township No 43 North, Range No 92 West of the Sixth Principal Meridian, Wyoming, is strictly conformable to the field notes of the resurvey thereof on file in this office, which have been examined and approved

U.S. Surveyor General's Office
Cheyenne, Wyoming
March 29, 1923

Clyde W. Athuly
Surveyor General

Each distance shown in parenthesis is obtained by computation

2421-D

43-92

4186

ORIGINAL

Accepted May 10, 1923.

Supplemental Plat Nº 4

SE 1/4 Resurvey Township Nº 43 North, Range Nº 92 West of the Sixth Principal Meridian, Wyoming

Scale 1:20 Chains to an Inch

Sec's 22, 23, 24, 25, 26, 27, 34 35, 36

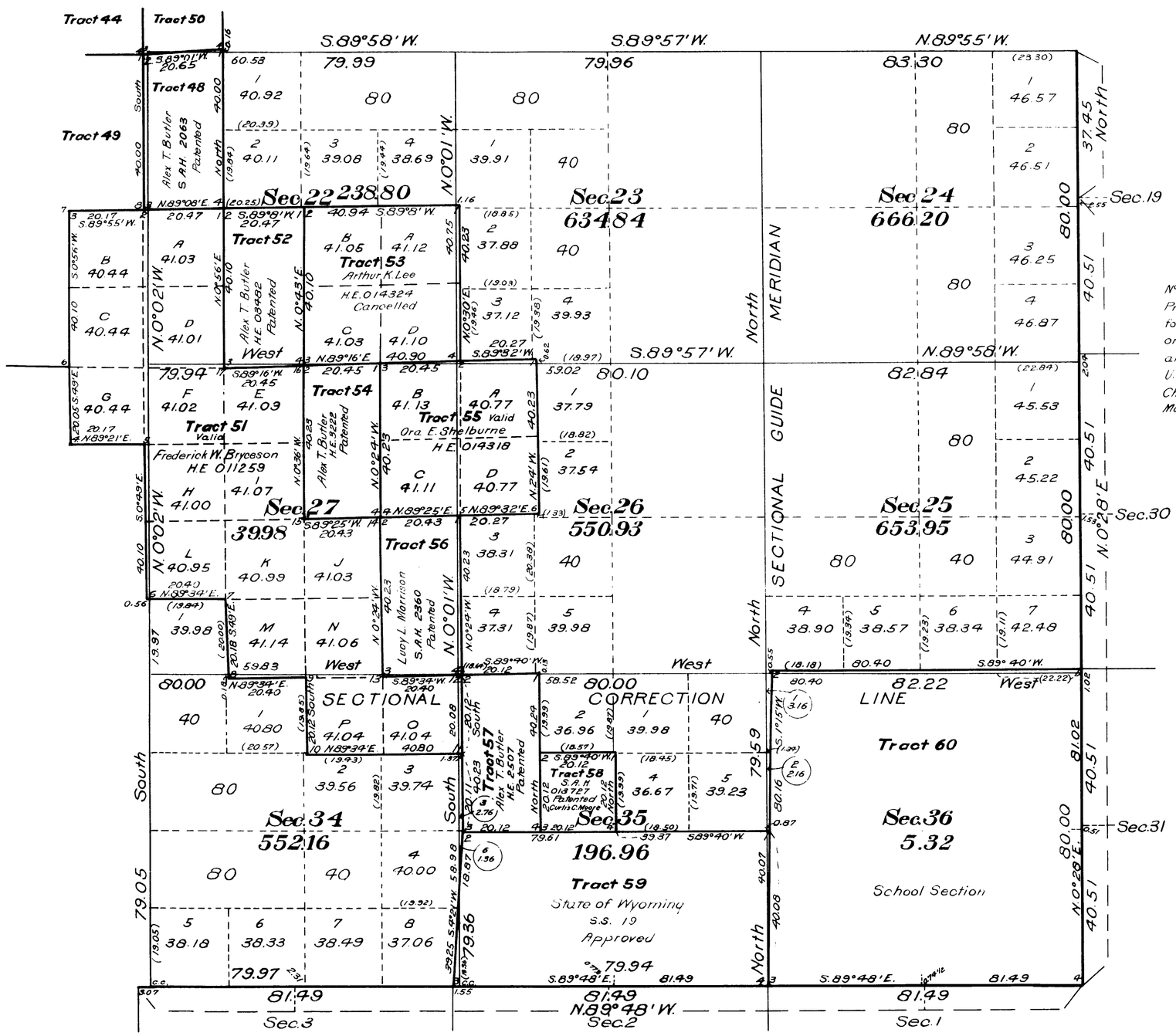

This supplemental plat of SE 4 Resurvey Township Nº 43 North, Range Nº 92 West of the Sixth Principal Meridian, Wyoming, is strictly conformable to the field notes of the resurvey thereof on file in this office, which have been examined and approved

U.S. Surveyor General's Office
Cheyenne, Wyoming
March 29, 1923

Clyde W. Athey
Surveyor General

Each distance shown in parenthesis is obtained by computation

A.L.R.

A.M.T.

2421-E

43-92

Accepted May 10, 1923. ORIGINAL

Supplemental Plat No 5

Index to Segregated Tracts

Resurvey Township No 43 North, Range No 92 West of the Sixth Principal Meridian, Wyoming

Group No 51

Resurvey	Original Survey							
Tract Number	T.	R.	Sec.	Subdivisions	Entry Kind	Entry Number	Status in Land Office	Entryman
37	43	92	5	SW¼ SW¼				
	"	"	6	Lot 6, NE¼ SW¼, N½ SE¼, SE¼ SE¼	S.S.	06363	Valid.	Wyoming
38	"	"	4	SW¼ SW¼				
	"	"	5	SE¼ SW¼, S½ SE¼	S.S	07694	Patented	Wyoming
39 A-B-C-E-F	"	"	9	N½ NW¼, SE¼ NW¼, W½ SE¼	S.S.	06598	Approved	Wyoming
39-D	"	"	9	SW¼ NE¼	S.S.	06598	Valid	Wyoming
40	"	"	9	NW¼ NE¼	C.E	1756	Patented	John M. Barry
41	"	"	9	SE¼ SE¼				
	"	"	10	S½ SW¼	H.E	08134	Patented	Bertie M. Ray
42	"	"	10	SW¼ SE¼	H.E	013571	Valid	Dave Curran
43	"	"	14	SW¼ NW¼				
	"	"	15	NE¼ NW¼, E½ NE¼, NW¼ NE¼	H.E	08134	Patented	Bertie M. Ray
44	"	"	16	All	School Section		Grant	Wyoming
45	"	"	14	W½ NE¼, E½ NW¼	A.H.E	07293	Patented	Harry O. Ray
46	"	"	14	E½ SW¼, W½ SE¼	H.E	06811	Patented	Harry O. Ray
47	"	"	13	SW¼ SW¼	C.E	1769	Patented	David Picard
48	"	"	22	W½ NW¼	S.A.H	2063	Patented	Alex. T. Butler
49	"	"	21	NE¼, E½ SW¼, W½ SE¼	H.E	014665	Valid	Ernest Ritchie
50	"	"	15	SW¼ SW¼	S.A.H	013317	Patented	Curtis C. Moore
51	"	"	21	E½ SE¼				
	"	"	22	W½ SW¼				
	"	"	27	NW¼, N½ SW¼, SE¼ SW¼, W½ SE				
	"	"	28	NE¼ NE¼				
	"	"	34	N½ NE¼	H.E	011259	Valid	Frederick W. Bryceson
52	"	"	22	E½ SW¼	S.A.H	03482	Patented	Alex T. Butler
53	"	"	22	SE¼	H.E	014324	Cancelled	Arthur K. Lee
54	"	"	27	W½ NE¼	H.E	3222	Patented	Alex T. Butler
55	"	"	26	W½ NW¼				
	"	"	27	E½ NE¼	H.E	014318	Valid	Ora E. Shelburne
56	"	"	27	E½ SE¼	S.A.H	2360	Patented	Lucy L. Morrison
57	"	"	35	W½ NW¼	H.E	2507	Patented	Alex T. Butler
58	"	"	35	SE¼ NW¼	S.A.H.	013727	Patented	Curtis C. Moore
59	"	"	35	S½	S.S.	List 19	Approved	Wyoming
60	"	"	36	All	School Section		Grant	Wyoming
61	"	"	33	S½ SW¼	H.E	013593	Patented	Elmer E. Brantley
62	"	"	28	SE¼ SW¼				
	"	"	33	NE¼ NW¼	S.S.	List 118	Approved	Wyoming
63	"	"	28	SW¼ SW¼				
	"	"	33	NW¼ NW¼	H.E	3027	Patented	Lucy L. Morrison
64	"	"	19	SE¼ SW¼				
	"	"	30	W½ NE¼, E½ NW¼, NE¼ SW¼, Lots 2, 3	H.E	012478	Valid	Fred Dillow
65	"	"	19	Lots 1, 2, 3	C.E	1853	Patented	Thomas B. Hood

This Index to Segregated Tracts is made to accompany the plat of Resurvey Township No 43 North, Range No 92 West of the Sixth Principal Meridian, Wyoming, and is hereby approved.

U.S. Surveyor General's Office
Cheyenne, Wyoming
March 29, 1923

Clyde W. Atherly
Surveyor General

ALK AMT

2421-F

43-92

4181

TOWNSHIP No. 43 NORTH, RANGE No. 92 WEST of the 6th Principal MERIDIAN.

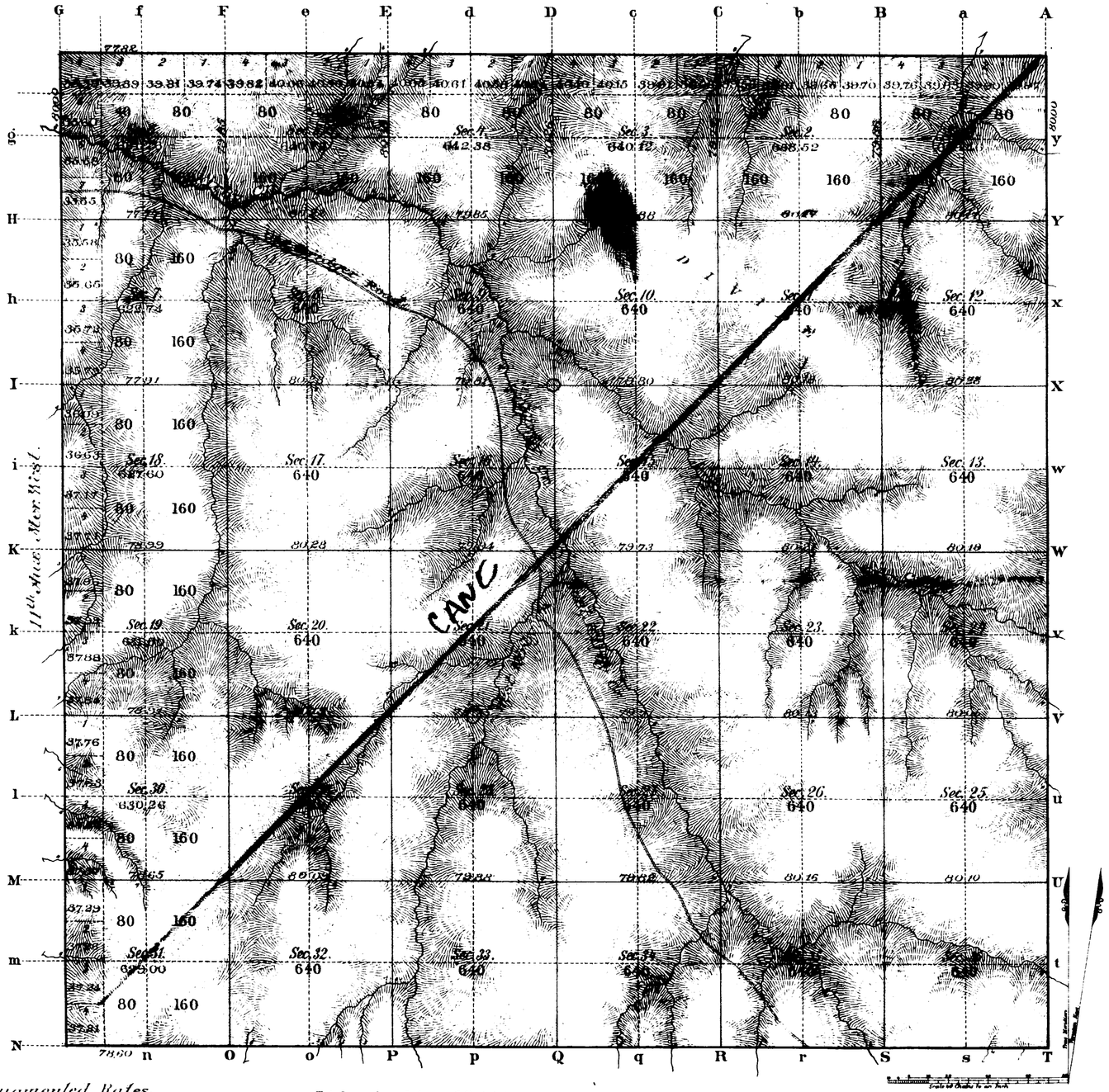

All Augmented Rates.

Total number of Acres. 22,964.16

Surveys Designated	By Whom Surveyed	Date of Contract	Amount of Surveys Mls	Chs	Lks	When Surveyed	Magnetic Declination
N. Township line	Ed F. Stahle	Sep. 21st 1880	5	77	88	Aug 29th 1884	
Subdivisions			59	72	96	Sep. 19-24 1884	17°26' 17°55' E
Connections							
11th Aux. Mer. W.			6	0	0	Aug. 6th 1884	

The above Map of Township No. 43 North Range No. 92 West of the Sixth Principal Meridian Wyoming Territory is strictly conformable to the field notes of the survey thereof on file in this Office which have been examined and approved

Surveyor General's Office, John W. Meldrum, Surv. Genl.

Cheyenne, Wyoming

Febry 27th 1885

A. GAST & CO. - ST LOUIS & N.Y.

2421

1a.c
113-92

29

Indexed

4150

EXTERIOR LINES.

Scale 3 miles to 1 inch. Mag. Var. East.

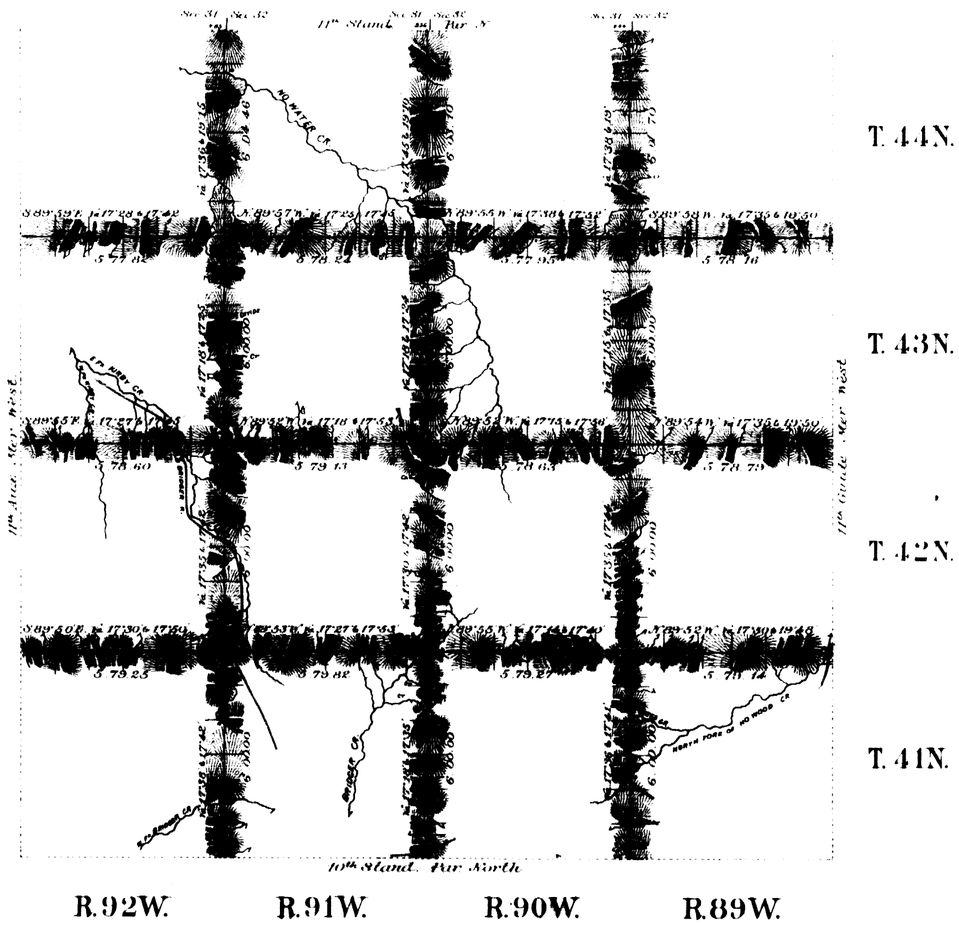

All Augmented Rates.

Surveys Designated	By Whom Surveyed	Date of Contract	Amount of Surveys Mls.	Ch.	Lks.	When Surveyed
Township lines	Ed. F. Stahle	Sep. 21st 1880	143	74	6	Aug. 11-29, 1884
Connections	" " "	" " "		28	25	" " "

I hereby certify that the above diagram of the Exterior lines of Tps 41, 42, 43 & 44 N. Rs 89, 90, 91 & 92 W. of the 6th Principal Meridian Wyoming Territory, is strictly conformable to the field notes of the survey thereof on file in this office, which have been examined and approved.

Surveyor General's Office,
Cheyenne Wyoming, Febry 27th 1885

[signature] *Surr. Genl.*

2404

29

Indexed

4152

75

11th AUXILIARY MERIDIAN WEST.

From the 10th to the 11th Stand. Par. N., between R's 92 & 93 W. of the 6th Prin. Mer. Wyo. Ter.
Scale 40 Chs to 1 inch. Magnetic Var. East.

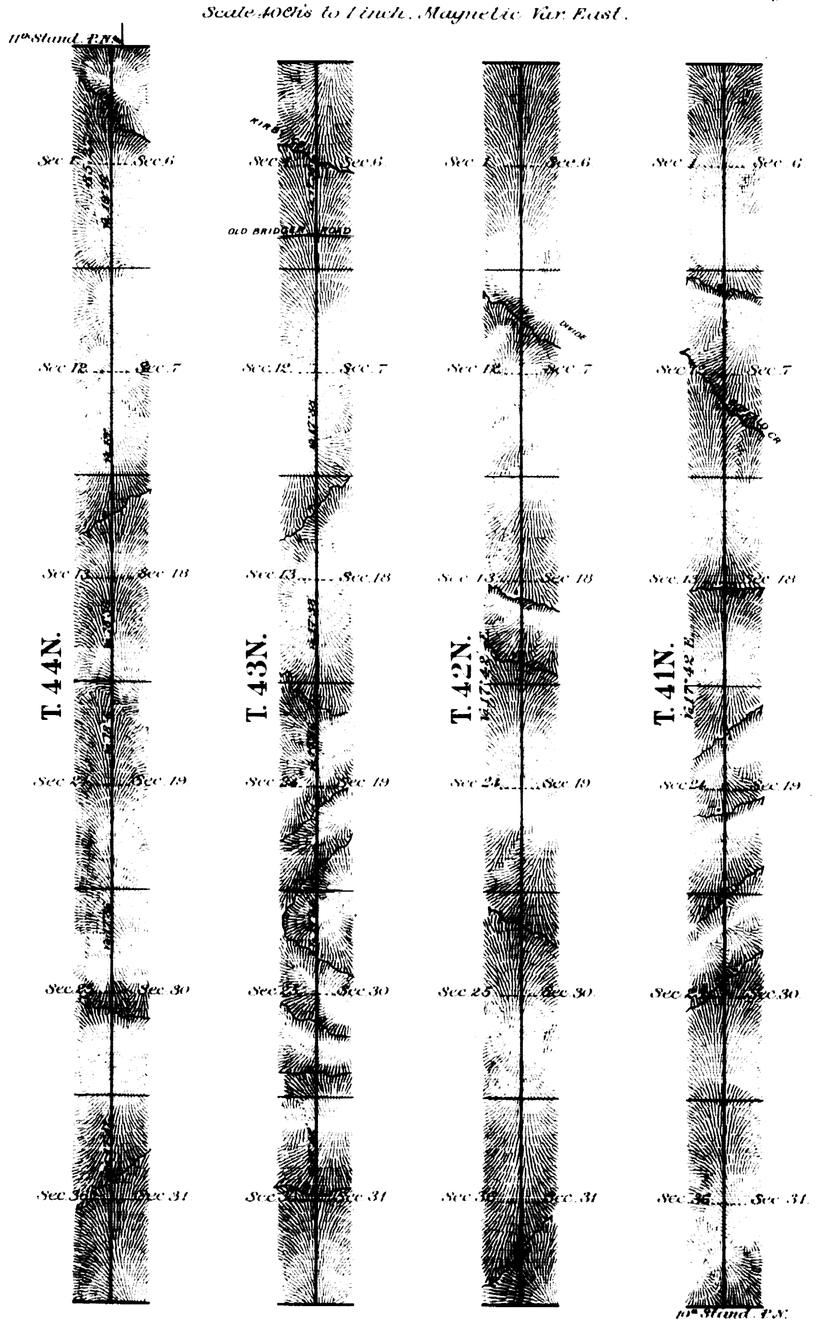

All Augmented Rates.

Surveys Designated	By Whom Surveyed	Date of Contract	Amount of Surveys Mls.	Chs.	Lks.	When Surveyed
11th Auxy. Mer. W.	Ed. F. Stahle	Sep. 21st 1880	24	5	27	Aug 5 7, 1884
Connections	" "	" " "		5	40	" "

I hereby certify that the above diagram of the 11th Auxiliary Meridian West from the 10th to 11th Stand. Par. N. between R's 92 & 93 W. of the 6th Principal Meridian Wyoming Territory, is strictly conformable to the field notes of the survey thereof on file in this office which have been examined and approved.

Surveyor General's Office
Cheyenne Wyoming Febry. 27th 1885

John W. Meldrum
Surr. Genl.

2406

31
accession no. 1370
18

EXTERIOR LINES

Scale 1 inch = 2 miles. *Mag. Var. East.*

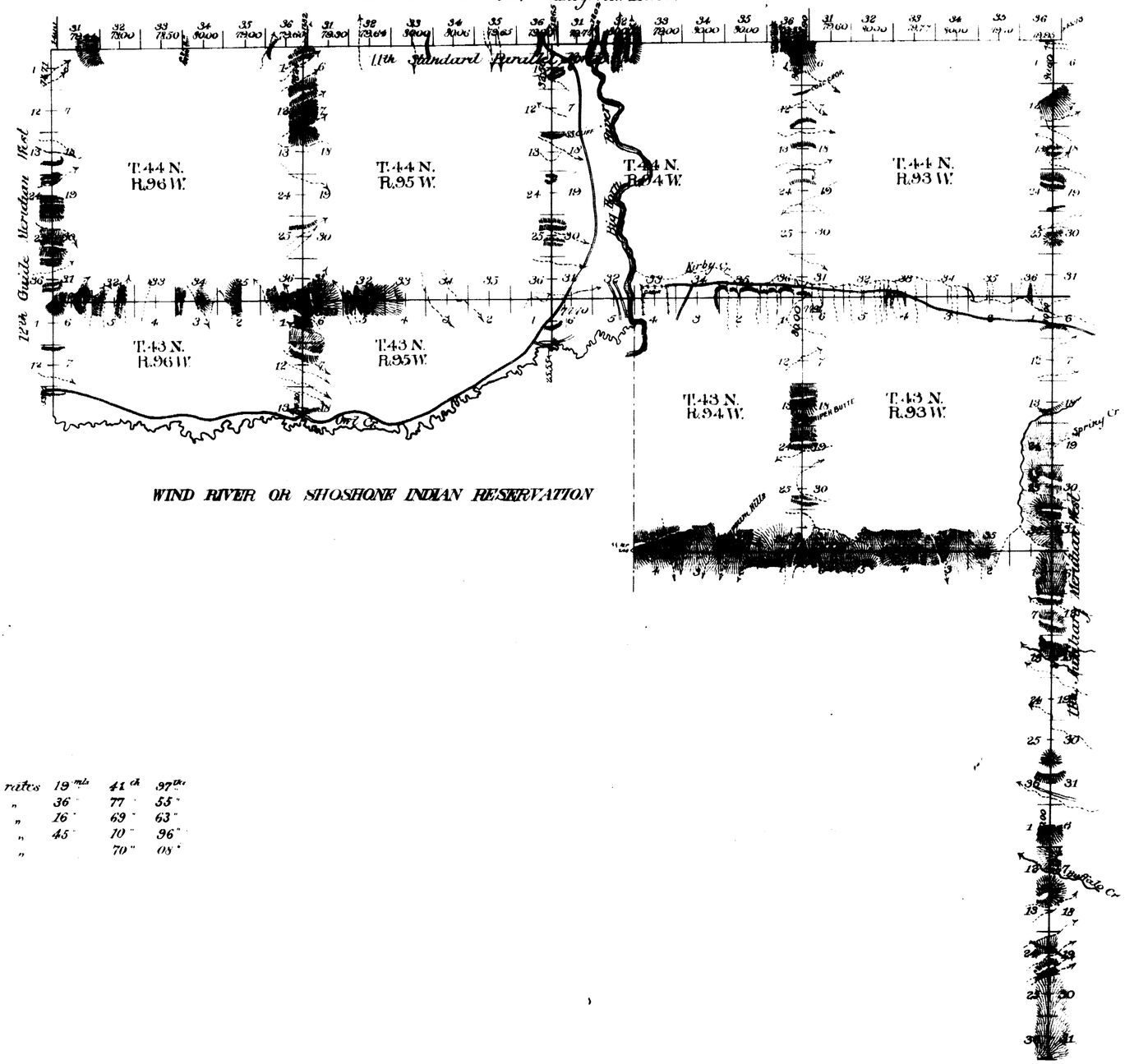

Standard lines at intermediate rates	19 mls	41 ch	97 lks
" " " minimum "	36 "	77 "	55 "
Exterior " " intermediate "	16 "	69 "	63 "
" " " minimum "	45 "	10 "	96 "
Connection " " " "		70 "	08 "

Surveys Designated	By Whom Surveyed	Date of Contract	Amount of Surveys Mls	Chs	Lks	When Surveyed	Magnetic Declin'n
11th Stand. Par.	Carpenter & Warner	April 1, 1891	23	70	61	July 8 to 10 1891	17°12' East
11th Aux. Mer.	" "	" " "	24	00	60	" 5 7 "	17°04' "
12th Guide Mer.	" "	" " "	8	43	31	" 12 "	17°20' "
Exteriors	" "	" " "	62	00	59	Sept 23 30 "	17°14' "
Connections	" "	" " "		70	08	July 8 to 10 1891	17°12' "

I hereby certify that the above diagram of the 11th Standard Parallel North in Ranges 93, 94, 95 and 96 West; the 11th Guide Meridian West in Townships 41, 42, 43 and 44 North; the 12th Guide Meridian West in Townships 43 and 44 North, and the Exterior Boundaries of Townships 43 North Range 93 West, Townships 44 North, Ranges 93, 94, 95 and 96 West, and Fractional Townships 43 North, Ranges 94, 95 and 96 West of the 6th Principal Meridian in Wyoming, is strictly conformable to the field notes of the survey thereof on file in this office which have been examined and approved.

Surveyor Generals Office
Cheyenne Wyo May 26 1892

Wm H. Richards
Surveyor General

2532