31
BR

33

1972

Township No. 43 North Range No. 95 West of the 6th Principal Meridian

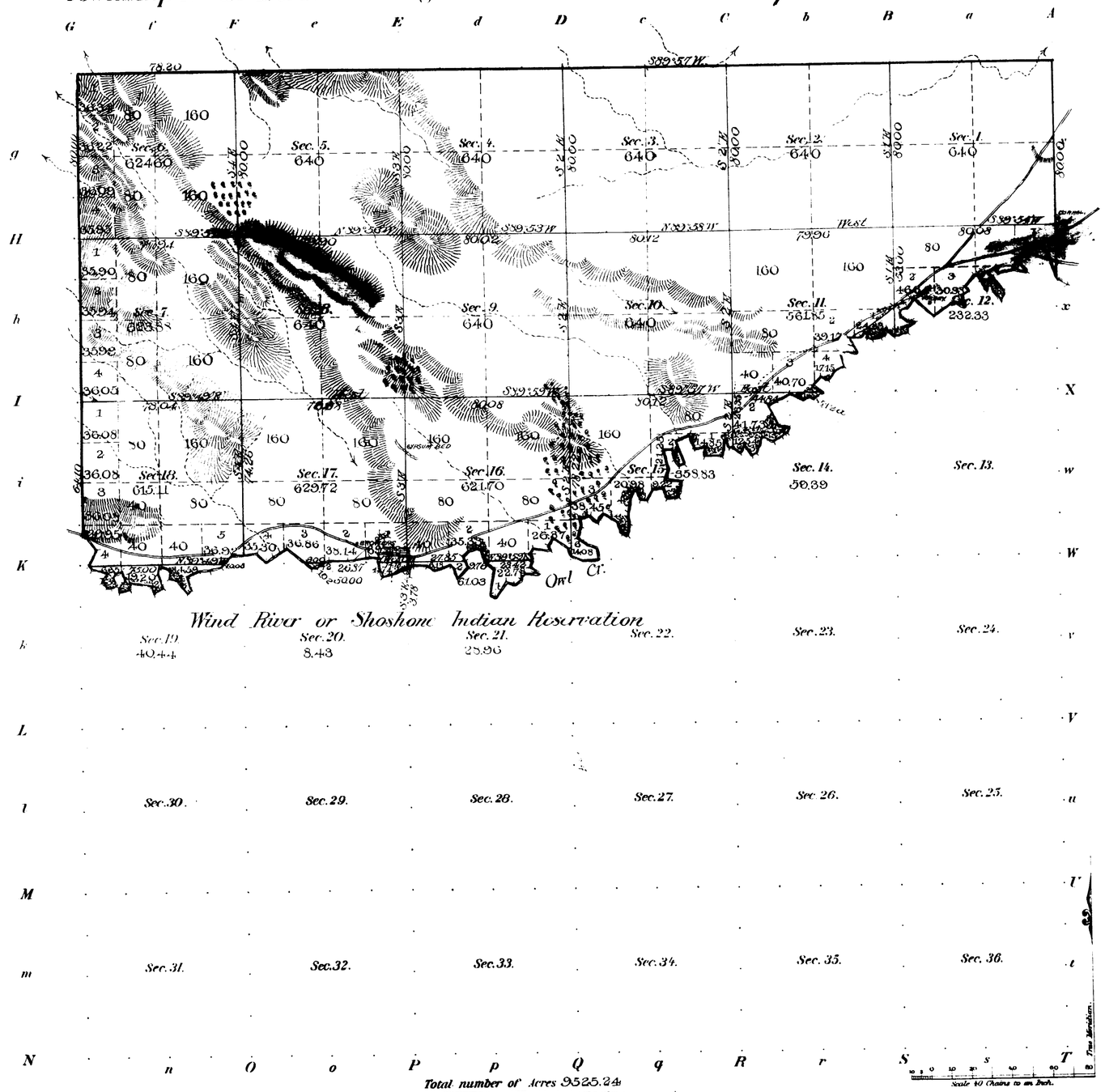

Meanders of								
Posts	Courses	Ch's Lk's	Posts	Courses	Ch's Lk's	Posts	Courses	Ch's Lk's

	M	Ch's	Lk's
Subdivision lines at intermediate rates	8	68	61
" " " minimum "	10	74	71
Meander " " intermediate "	4	73	90
" " " minimum "	7	74	50

Total number of Acres 9525.24

Surveys Designated	By Whom Surveyed	Date of Contract	Amount of Surveys M	Ch's	Lk's	When Surveyed	Magnetic Declination
Township lines	Carpenter & Werner	April 6, 1891	25	62	72	Oct. 14th 19 1891	17° 15' East
Subdivisions	" "	" " "	12	68	50	" 19 20 "	17° 17' "
Meanders							

The above Map of Township No. 43 North of Range No. 95 West of the 6th Principal Meridian Wyoming is strictly conformable to the field notes of the survey thereof on file in this Office, which have been examined and approved.

Surveyor Generals Office.
Cheyenne Wyo. May 21st 1892.

Sur. Gen.

1436

43-95

34

28

1973

Fractional Township No. 43 North, Range No. 95 West of the 6th Principal Meridian

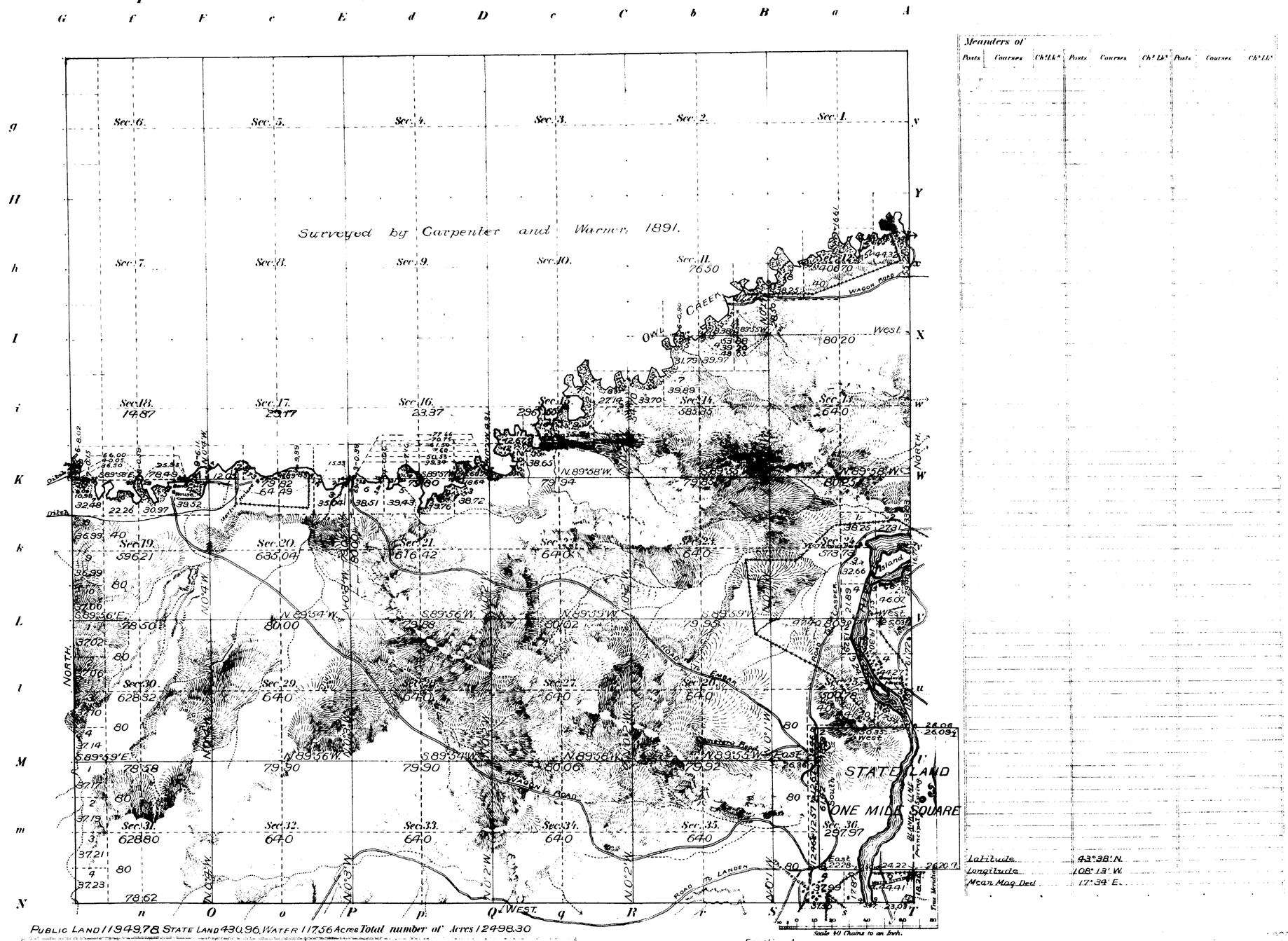

Meanders of

Posts	Courses	Ch.s Lk.s	Posts	Courses	Ch.s Lk.s	Posts	Courses	Ch.s Lk.s

Latitude	43°38' N.
Longitude	108°13' W.
Mean Mag. Decl	17°39' E.

PUBLIC LAND 11949.78 STATE LAND 430.96, WATER 117.56 Acres Total number of Acres 12498.30

Surveys Designated	By Whom Surveyed	Date of Contract No.	Amount of Surveys M.	Ch.s	Lk.s	When Surveyed
Township lines	Edward F. Stuhle	276, June 23, 1899	13	61	81	July 22-Aug. 12 1899.
Subdivisions	" " "	" "	36	09	27	August 14-19. "
Connections	" " "	" "		18	58	" " "
Meanders	" " "	" "	18	58	38	" 15-26. "

The above Map of Fractional Township No. 43 North of Range No. 95 West of the 6th Principal Meridian Wyoming is strictly conformable to the field notes of the survey thereof on file in this Office, which have been examined and approved.

Surveyor General's Office
Cheyenne, Wyoming April 28th, 1900.

A. P. Swanson
Sur. Gen.

I.B.M. Computer
F.A.O. Topog. and Lettering.

THE NORRIS PETERS CO. LITHO. WASHINGTON, D.C.

1436 A

43-95

41

36

1974

(4-675a)

Willis Island

Township No. 43 North, Range No. 95 West of the Sixth Principal Meridian, Wyoming

	G	f	F	e	E	d	D	c	C	b	B	a	A	
g		Sec. 6		Sec. 5		Sec. 4		Sec. 3		Sec. 2		Sec. 1		y
H														Y
h		Sec. 7		Sec. 8		Sec. 9		Sec. 10		Sec. 11		Sec. 12		x
I														X
i		Sec. 18		Sec. 17		Sec. 16		Sec. 15		Sec. 14		Sec. 13		w
K														W
k		Sec. 19		Sec. 20		Sec. 21		Sec. 22		Sec. 23		Sec. 24 25.64		
L														V
l		Sec. 30		Sec. 29		Sec. 28		Sec. 27		Sec. 26		Sec. 25		u
M														U
m		Sec. 31		Sec. 32		Sec. 33		Sec. 34		Sec. 35		Sec. 36		t
N														
	n	O	o	P	p	Q	q	R	r	S	s	T		

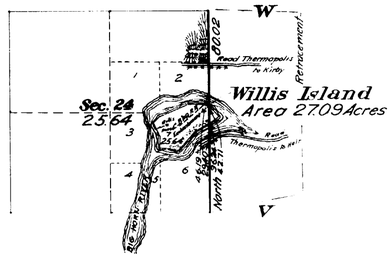

Areas in Acres.	
Public Land	
Indian Reservation	
Indian Allotments	
Mineral Claims	
Water Surface	
Total Area	

True Meridian

0 10 20 40 80

Scale 40 Chains to an inch

Mean Magnetic Declination 17°55'E.

Latitude. 43°41'N

Surveys Designated.	By Whom Surveyed.	Contract No.	Contract Date	Amount of Surveys Mls.	chs.	lks.	When Surveyed. Begun.	Completed.
		Special Instructions						
Retracement East Boundary Sec. 24	Od J. Midthun		August 30, 1909	1	00	02	Nov. 29, 1909	Nov. 29, 1909
Meanders	" "		" "		57	63	" "	" "

The above map of Willis Island Township No. 43 North Range No. 95 West of the Sixth Principal Meridian Wyoming is strictly conformable to the field notes of the survey thereof on file in this office, which have been examined and approved.

U.S. Surveyor General's Office,
Cheyenne, Wyoming October 2, 1911

Stephen P. Hannon
Surveyor General.

MHB Copy

Accepted by the Honorable Commissioner in his letter "E" November 1, 1912. Triplicate plat mailed to the Buffalo Land Office November 4, 1912.

1436 B

43-95

Note:
[illegible] E.L. CRABB
3/1/34 for connection.

T. 43 N., R. 95 W.

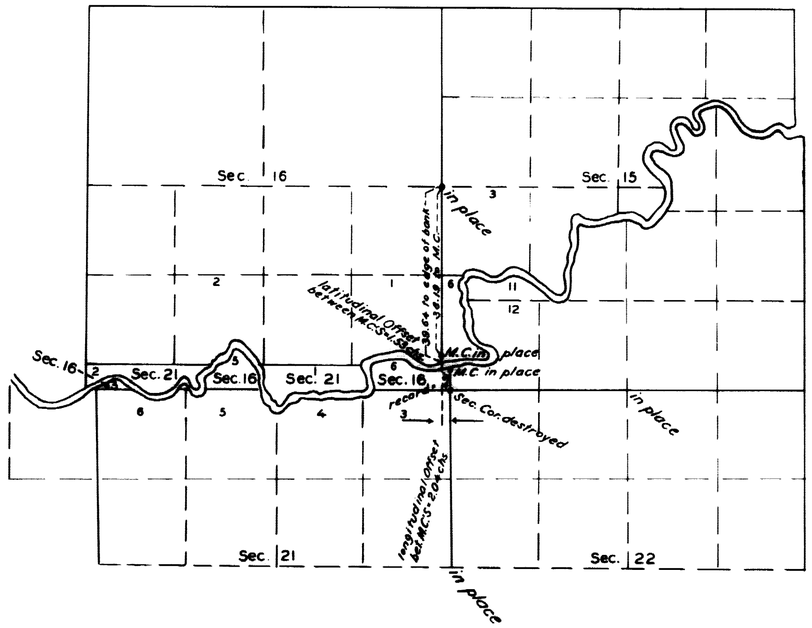

34 Indexed

Accession No. 1710

24

TOWNSHIP EXTERIORS.

Scale: 1 inch = 160 chains

Table of Mileage.

Surveys Designated	Amount Mls.	Chs	Lks	When Surveyed
Retracing Old East Bdry	3	1	52	July 26-27, 1899
Township Lines	26	56	43	July 21 Aug 12, "
Connections		60	41½	" " "
Bdrs 1 Mile Square	4	00	00	July 22, "
Conn " "		20	00	" " "

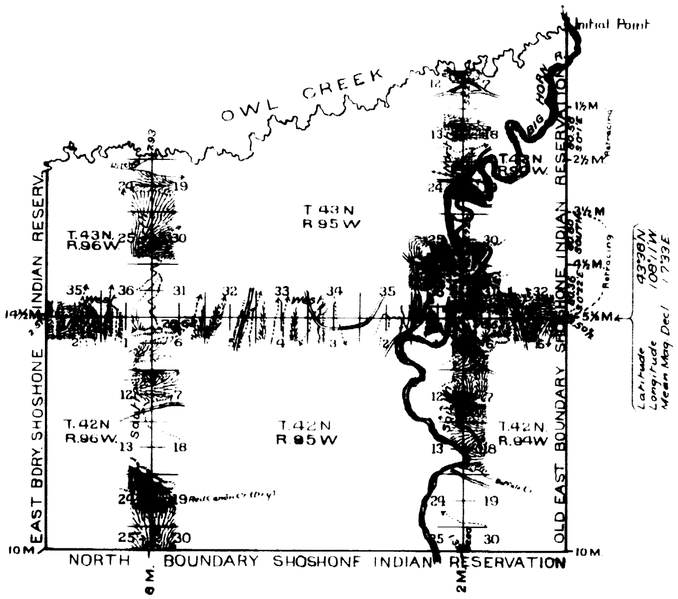

This Plat
of the
North and West Boundaries of T 42 N, R 94 W.
The West Boundary of T 43 N, R 94 W;
The North and West Boundaries of T 42 N, R 95 W,
The West Boundary of T 43 N, R 95 W;
The North Boundary of T 42 N, R 96 W.
The Boundaries of the tract of land one mile square ceded by the United States to the State of Wyoming;
and the
Retracing of the Old East Boundary of the Shoshone Indian Reservation from the 1½ M. Cor to the 2½ M. Cor, and from the 3½ M Cor to the 5½ M. Cor in T. 43 N, R 94 W
of the
Sixth Principal Meridian,
WYOMING.
is strictly conformable to the field notes of the survey thereof by
Edward F. Stahle, U.S.D.S.,
under his
Contract No. 276,
Dated June 23, 1899.
which have been examined, approved and filed in this office.
U.S. Surveyor General's Office,
Cheyenne, Wyoming,
April 28, 1900

Alpheus P. Hanson
US Surv. Genl.

Filed [illegible]

Comm. letter July 2 1900

2814

I.B.M. Computer
F.H.A. Topog and Lettering

31

Accession No. 1370

78

EXTERIOR LINES

Scale 1 inch = 2 miles. Mag. Var. East.

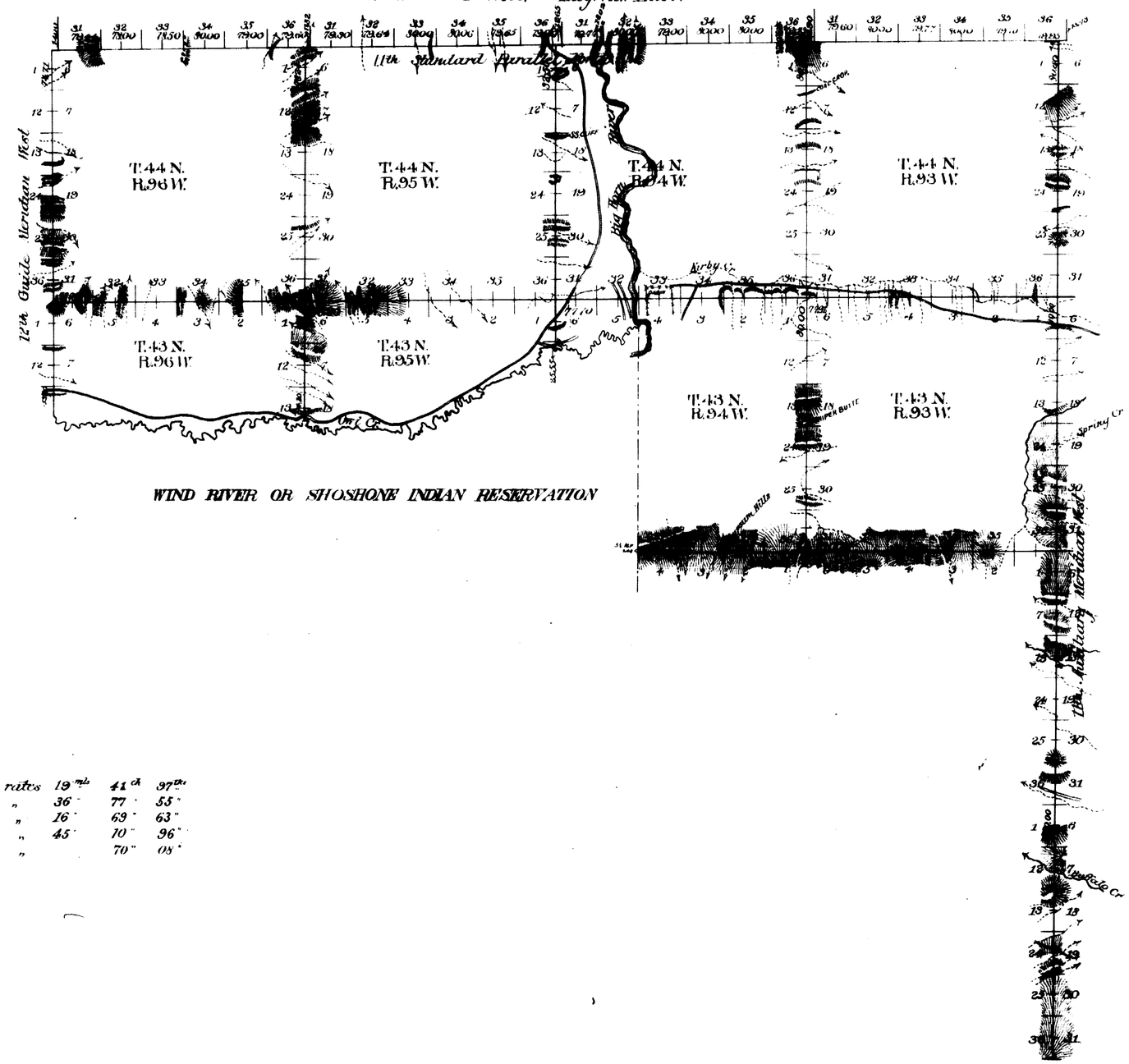

Standard lines at intermediate rates	19 mls	41 ch	37 lks
" " " minimum "	36 "	77 "	55 "
Exterior " " intermediate "	16 "	69 "	63 "
" " " minimum "	45 "	70 "	96 "
Connection " " " "		70 "	08 "

Surveys Designated	By Whom Surveyed	Date of Contract	Amount of Surveys Mls	Chs	Lks	When Surveyed	Magnetic Declin.
11th Stand. Par.	Carpenter & Warner	April 1, 1891	23	70	61	July 8-10 1891	17°12' East
11th Aux. Mer.	" "	" " "	24	00	60	" 5-7 "	17°04' "
12th Guide Mer.	" "	" " "	8	48	31	" 12 "	17°20' "
Exteriors	" "	" " "	62	00	59	Sept. 23-30 "	17°14' "
Connections	" "	" " "		70	08	July 8-10 1891	17°12' "

I hereby certify that the above diagram of the 11th Standard Parallel North in Ranges 93, 94, 95 and 96 West; the 11th Guide Meridian West in Townships 41, 42, 43 and 44 North; the 12th Guide Meridian West in Townships 43 and 44 North, and the Exterior Boundaries of Townships 43 North Range 93 West, Townships 44 North, Ranges 93, 94, 95 and 96 West, and Fractional Townships 43 North, Ranges 94, 95 and 96 West of the 6th Principal Meridian in Wyoming is strictly conformable to the field notes of the survey thereof on file in this office which have been examined and approved.

Surveyor Generals Office
Cheyenne Wyo May 27th 1892

Wm H. Richards
Surveyor General

2532