1399

Township No. 43 North Range No. 96 West of the 6th Principal Meridian

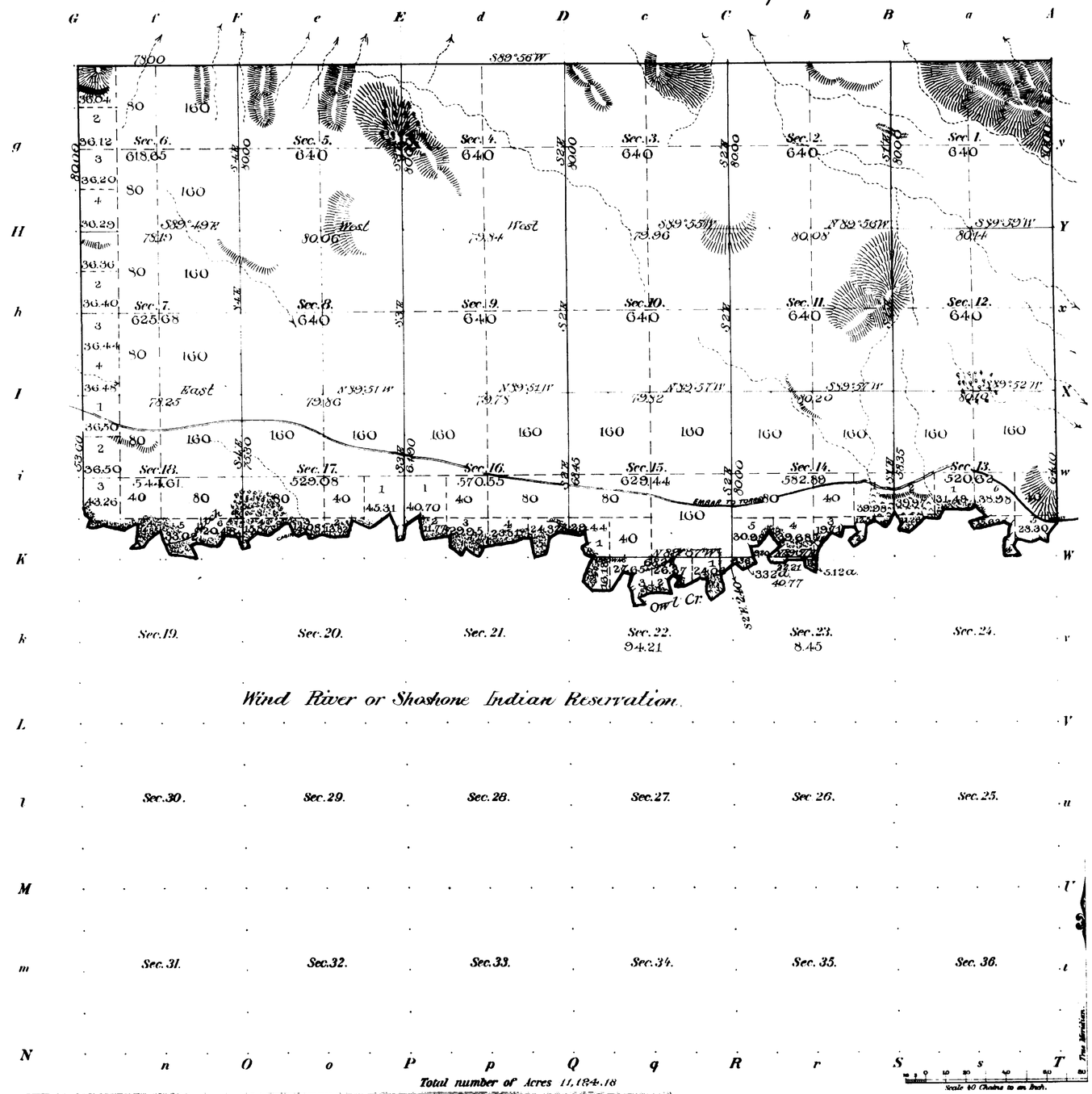

Meanders of

Posts	Courses	Ch's Lk's	Posts	Courses	Ch's Lk's	Posts	Courses	Ch's Lk's

Subdivision lines at intermediate rates	0 mls	44 chs	44 lks	
" " " minimum "	27	40	28	
Meander " " intermediate "	5	70	40	
" " " minimum "	5	41	40	

Total number of Acres 11,184.18

Surveys Designated	By Whom Surveyed	Date of Contract	Amount of Surveys M.	Ch's	Lk's	When Surveyed	Magnetic Declination
Township lines Subdivisions	Carpenter & Warner	April 1, 1891	27	54	72	Oct 21 24 1891	17° 15' East.
Meanders	" "	" " "	10	74	80	Oct 24 1891	17° 14' "

The above Map of Township No. 43 North of Range No. 96 West of the 6th Principal Meridian Wyoming is strictly conformable to the field notes of the survey thereof on file in this Office, which have been examined and approved.

Surveyor General's Office.
Cheyenne Wyo. May 21st 1898

Sur. Gen.

2553

43-96

34

accession no. 1400

30

Fractional Township No. 43 North, Range No. 96 West of the 6th Principal Meridian

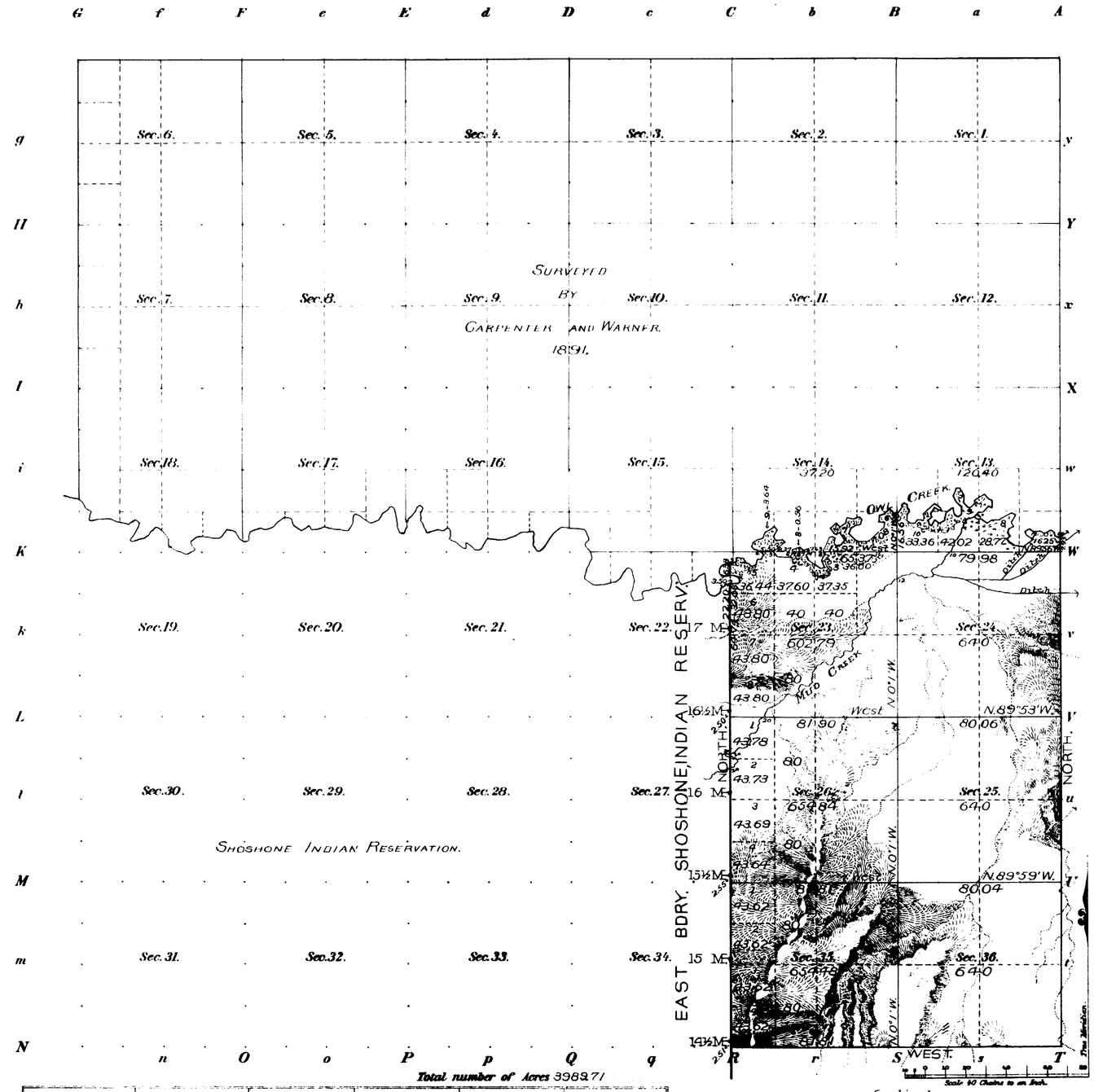

Meanders of								
Posts	Courses	Ch.s Lk.s	Posts	Courses	Ch.s Lk.s	Posts	Courses	Ch.s Lk.s

Latitude 43°38' N.
Longitude 108°20' W.
Mean Mag. Decl. 17°31' E.

Total number of Acres 3989.71

Surveys Designated	By Whom Surveyed	Date of Contract No.	Amount of Surveys M.	Ch.s	Lk.s	When Surveyed	
East and South township lines	Edward F. Stahle	276. June 23, 1899	5	09	74	August 11-12, 1899.	
Subdivisions	" " "	" " "	9	05	72	" 21, "	
Connections	" " "	" " "		5	05	" " "	
Meanders	" " "	" " "	4	78	23	" 22. "	
Reservation Bdry	" " "	277 July 1, 1899	2	74	53	July 19, "	

The above Map of Township No. 43 North of Range No. 96 West of the 6th Principal Meridian, Wyoming is strictly conformable to the field notes of the survey thereof on file in this Office, which have been examined and approved.

Surveyor General's Office.
Cheyenne, Wyoming, April 28th 1900

Alpheus P. Hansson
Sur.r Gen.l

I.B.M. Computer
F.A.O. Topog. and Lettering.

F.R.H.

THE HORRIS PETERS CO., LITHO WASHINGTON, D. C.

2553-A

43-96

34 Indians

4733

31.

PLAT
OF
THE SOUTH AND WEST BOUNDARIES
OF THE
TRACT OF LAND, APPROXIMATING TEN MILES SQUARE, CEDED BY THE SHOSHONE AND ARAPAHOE INDIANS TO THE UNITED STATES.

THIS PLAT IS STRICTLY CONFORMABLE TO THE FIELD NOTES OF THE SURVEY THEREOF BY
Edward F. Stahle, U.S. Dep. Sur.
under his
Contract No. 272
dated July 1, 1899
which have been examined, approved and filed in this office.
U.S. Surveyor General's Office.
Cheyenne, Wyoming.
Feby. 16th 1900.

Alpheus P. Hanson
U.S. Surv. Genl.

Scale: 2 inches = 1 mile

JUL 5 1900

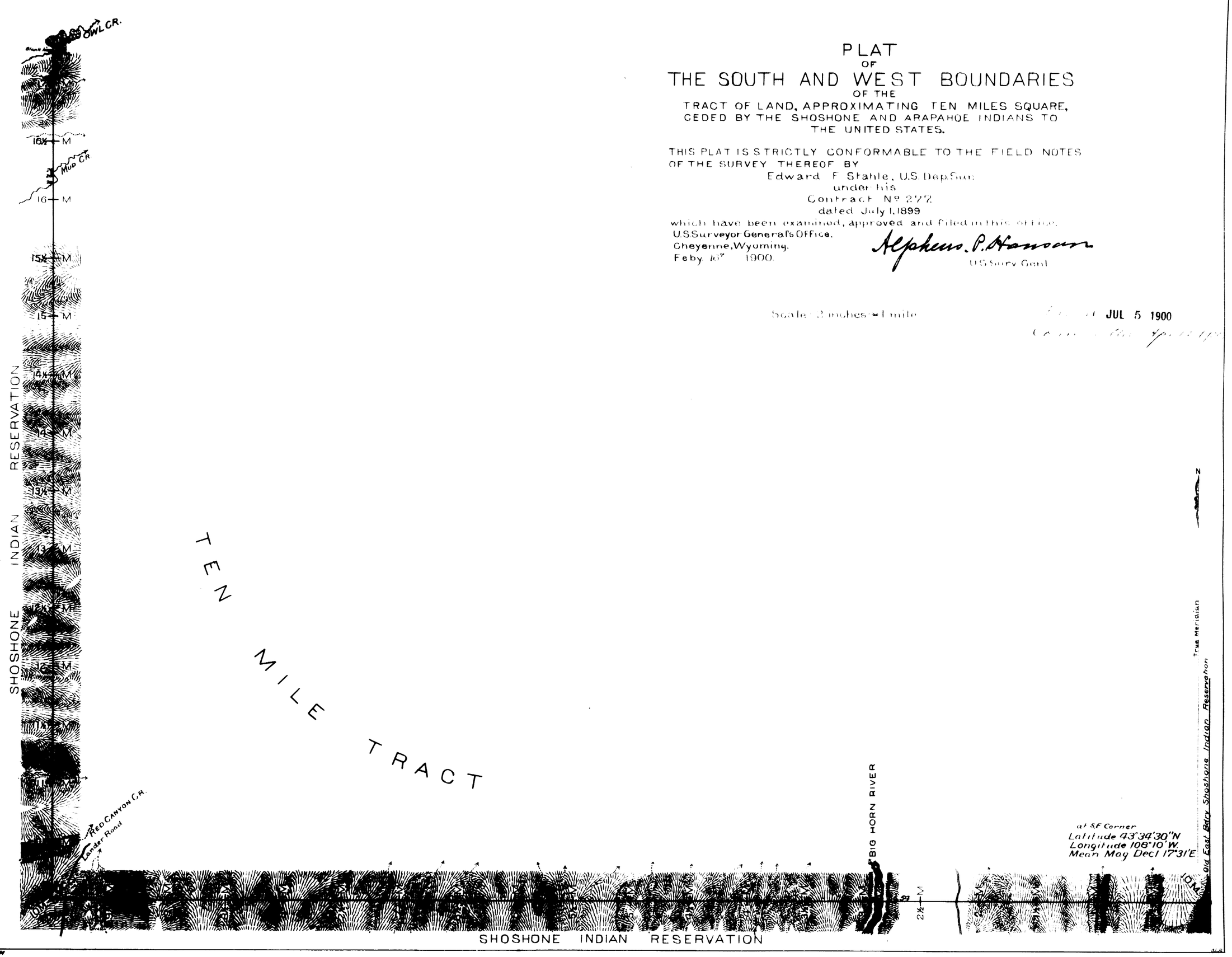

2817

34 Indexed

Accession No. 1740

24

TOWNSHIP EXTERIORS.

Scale: 1 inch = 160 chains

Table of Mileage.

Surveys Designated	Amount Mls.	Chs	Lks	When Surveyed
Retracing Old East Bdry	3	1	52	July 26-27, 1899.
Township Lines	26	56	43	July 21-Aug 12, "
Connections		60	41½	" " "
Bdrs 1 Mile Square	4	00	00	July 22, "
Conn " "		20	00	" " "

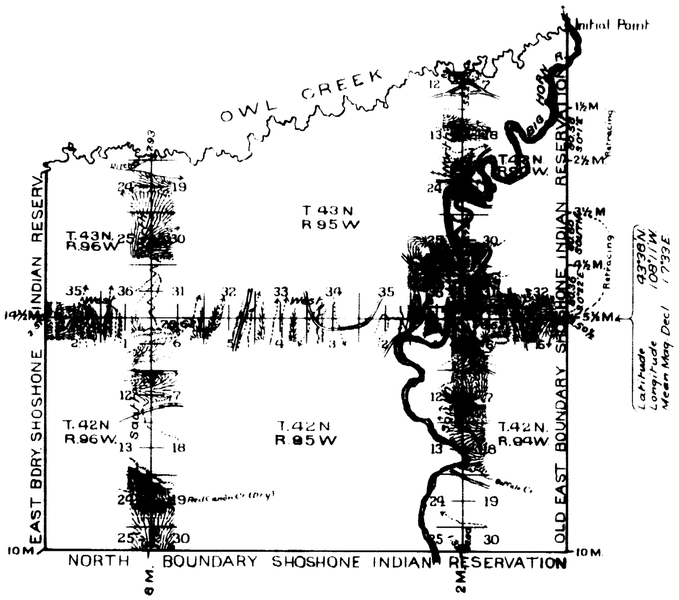

This Plat
of the
North and West Boundaries of T.42N, R.94W.,
The West Boundary of T.43N, R.94W.;
The North and West Boundaries of T.42N, R.95W.,
The West Boundary of T.43N, R.95W.,
The North Boundary of T.42N, R.96W.,
The Boundaries of the tract of land one mile square ceded by the United States to the State of Wyoming;
and the
Retracing of the Old East Boundary of the Shoshone Indian Reservation from the 1½ M Cor to the 2½ M Cor, and from the 3½ M Cor to the 5½ M Cor in T.43N, R.94W
of the
Sixth Principal Meridian,
WYOMING.
is strictly conformable to the field notes of the survey thereof by
Edward F. Stahle, U.S.D.S.,
under his
Contract No. 276,
Dated June 23, 1899.
which have been examined, approved and filed in this office.
U.S. Surveyor General's Office,
Cheyenne, Wyoming,
April 28, 1900

Alpheus P. Hanson
US Surr Genl.

Filed

Comm. letter July 2 1900

2814

I.B.M. Computer
F.H.A. Topog and Lettering

accession no. 1370

EXTERIOR LINES

Scale 1 inch = 2 miles. Mag. Var. East.

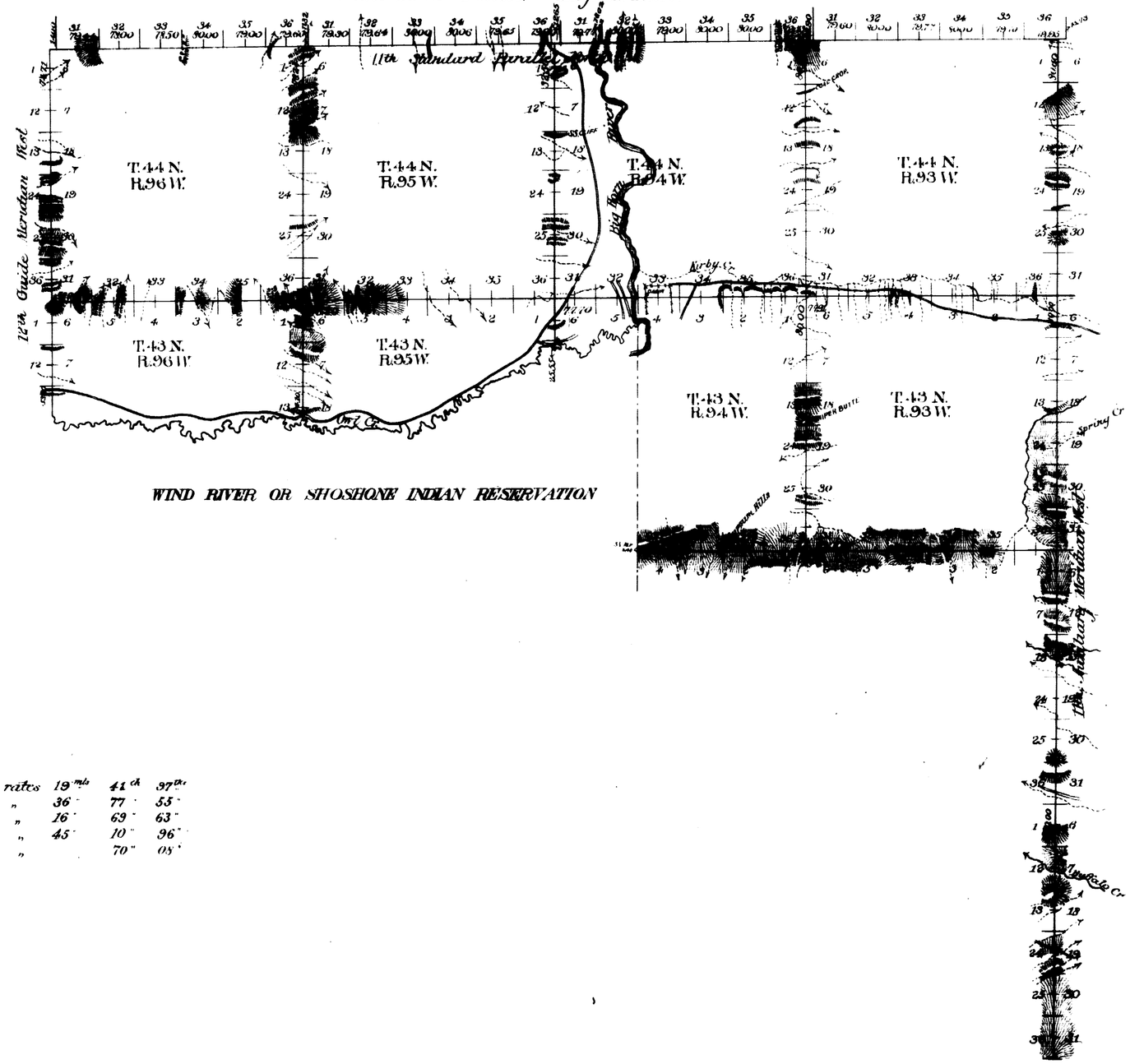

Standard lines at intermediate rates	19 mls	41 ch	37 lks
" " " minimum "	36 "	77 "	55 "
Exterior " " intermediate "	16 "	69 "	63 "
" " " minimum "	45 "	10 "	96 "
Connection " " " "		70 "	08 "

Surveys Designated	By Whom Surveyed	Date of Contract	Amount of Surveys Mls	Chs	Lks	When Surveyed	Magnetic Declin'n
11th Stand. Par.	Carpenter & Werner	April 1, 1891	23	70	61	July 8 to 10 1891	17° 12' East
11th Aux. Mer.	" "	" " "	24	00	60	" 5 to "	17° 04' "
12th Guide Mer.	" "	" " "	8	48	31	" 12 "	17° 20' "
Exteriors	" "	" " "	62	00	50	Sept. 23 to 30 "	17° 14' "
Connections	" "	" " "		70	08	July 8 to 10 1891	17° 12' "

I hereby certify that the above diagram of the 11th Standard Parallel North in Ranges 93, 94, 95 and 96 West; the 11th Guide Meridian West in Townships 41, 42, 43 and 44 North; the 12th Guide Meridian West in Townships 43 and 44 North, and the Exterior Boundaries of Townships 43 North Range 93 West, Townships 44 North, Ranges 93, 94, 95 and 96 West, and Fractional Townships 43 North, Ranges 94, 95 and 96 West of the 6th Principal Meridian in Wyoming, is strictly conformable to the field notes of the survey thereof on file in this office which have been examined and approved.

Surveyor General's Office
Cheyenne Wyo. May 21st 1892.

Wm. A. Richards
Surveyor General