31

4403

35

Township No. 43 North Range No. 97 West of the 6th Principal Meridian

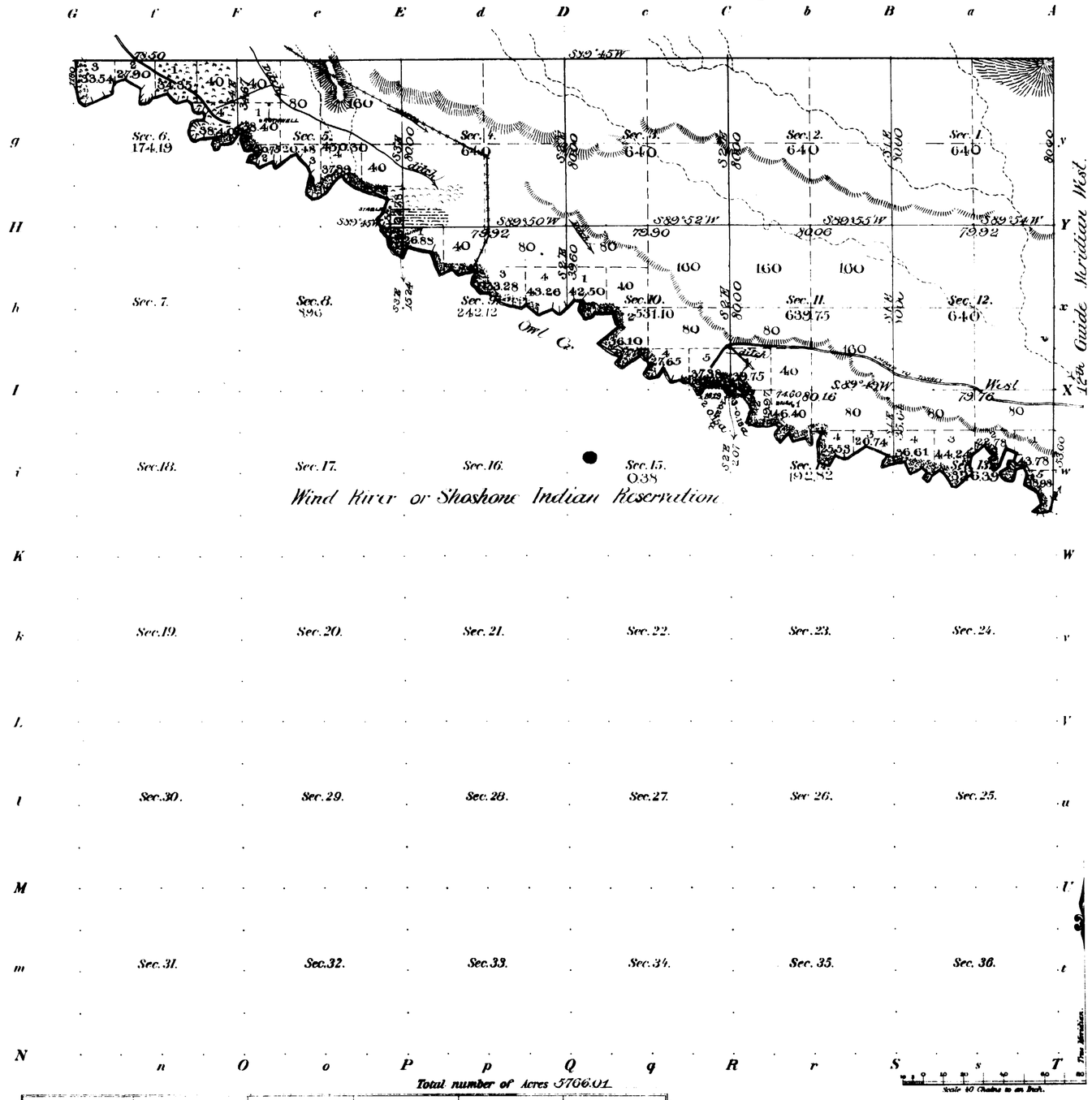

Meanders of

Posts	Courses	Ch.s Lk.s	Posts	Courses	Ch.s Lk.s	Posts	Courses	Ch.s Lk.s

	M	Ch.s	Lk.s
Subdivision lines at minimum rates	13	44	77
" " " intermediate "		28	97
Meander " " minimum "	8	63	46
" " " intermediate "	2	33	40

Total number of Acres 5766.01

Surveys Designated	By Whom Surveyed	Date of Contract	Amount of Surveys M.	Ch.s	Lk.s	When Surveyed	Magnetic Declination
Township lines							
Subdivisions	Carpenter & Warner	April 1-1891	13	73	74	Oct. 19-20, 1891.	17°19' East.
Meanders	" "	" " "	11	16	36	" 20-21, "	17°22' "

The above Map of Township No. 43 North of Range No. 97 West of the 6th Principal Meridian Wyoming is strictly conformable to the field notes of the survey thereof on file in this Office which have been examined and approved.

Surveyor General's Office.
Cheyenne Wyo. May 2nd 1892

Wm. A. Richards
Sur. Gen.

2555

43 - 97

accession no. 1370

EXTERIOR LINES

Scale 1 inch = 2 miles. *Mag. Var. East.*

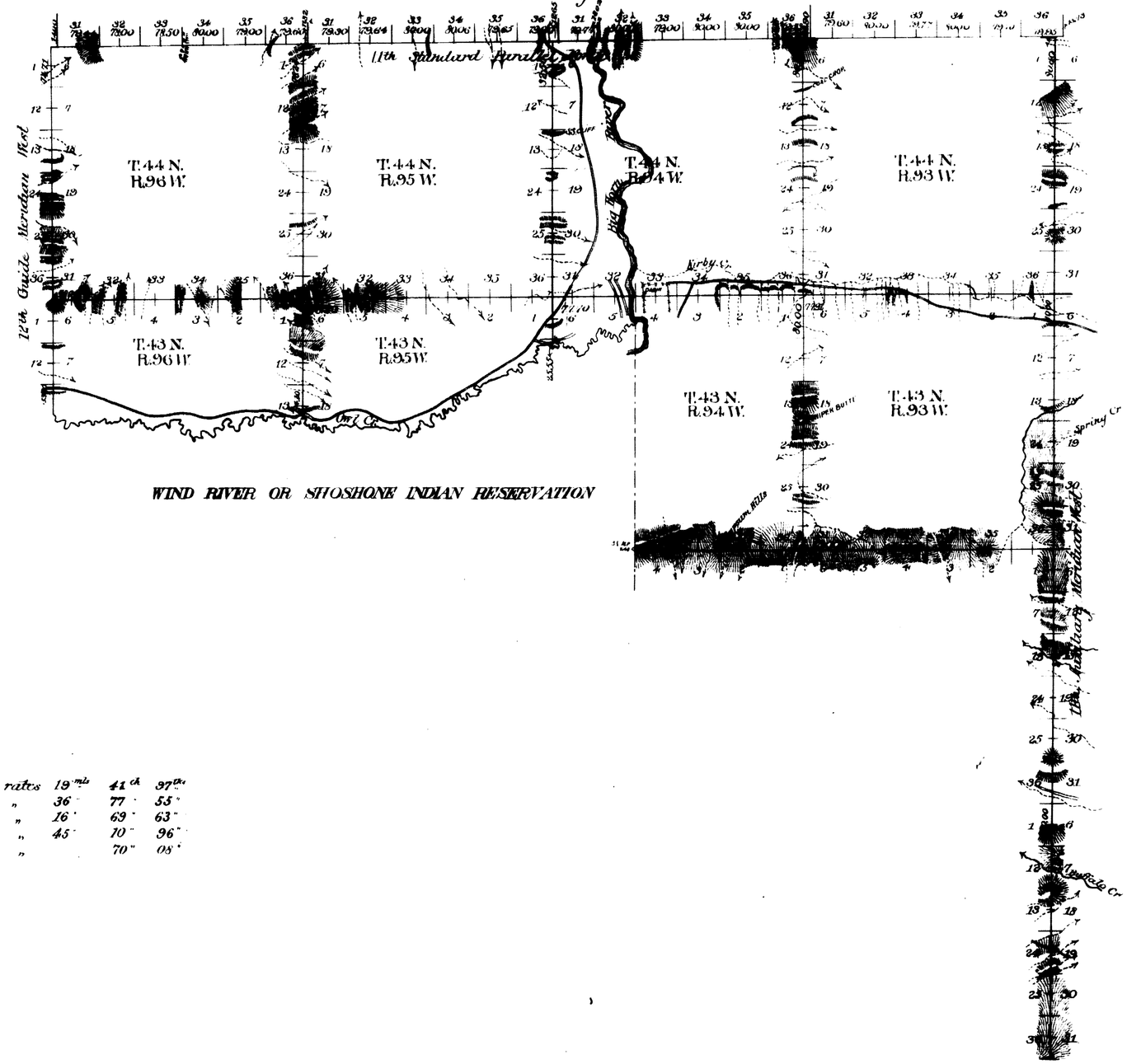

WIND RIVER OR SHOSHONE INDIAN RESERVATION

Standard lines at intermediate rates			19 mls	41 ch	37 lks
" " " minimum	"	36 "	77 "	55 "
Exterior " " intermediate	"	16 "	69 "	63 "
" " " minimum	"	45 "	70 "	96 "
Connection " " "	"		70 "	08 "

Surveys Designated	By Whom Surveyed	Date of Contract	Amount of Surveys Mls	Chs	Lks	When Surveyed	Magnetic Declin'n
11th Stand. Par.	Carpenter & Warner	April 1, 1891	23	70	61	July 8-10 1891	17°12' East
11th Aux. Mer.	" "	" " "	24	00	60	" 5-7 "	17°04' "
12th Guide Mer.	" "	" " "	8	48	31	" 12 "	17°20' "
Exteriors	" "	" " "	62	00	59	Sept 23-30 "	17°14' "
Connections	"	" " "		70	08	July 8-10 1891	17°12 "

I hereby certify that the above diagram of the 11th Standard Parallel North in Ranges 93, 94, 95 and 96 West; the 11th Guide Meridian West in Townships 41, 42, 43 and 44 North; the 12th Guide Meridian West in Townships 43 and 44 North, and the Exterior Boundaries of Townships 43 North Range 93 West; Townships 44 North, Ranges 93, 94, 95 and 96 West, and Fractional Townships 43 North, Ranges 94, 95 and 96 West of the 6th Principal Meridian in Wyoming, is strictly conformable to the field notes of the survey thereof on file in this office which have been examined and approved.

Surveyor Generals Office
Cheyenne Wyo May 21st 1892

Wm H. Richards
Surveyor General

31
Indexed
4571

19

EXTERIOR LINES

Scale 1 inch - 2 miles. Mag Var. East.

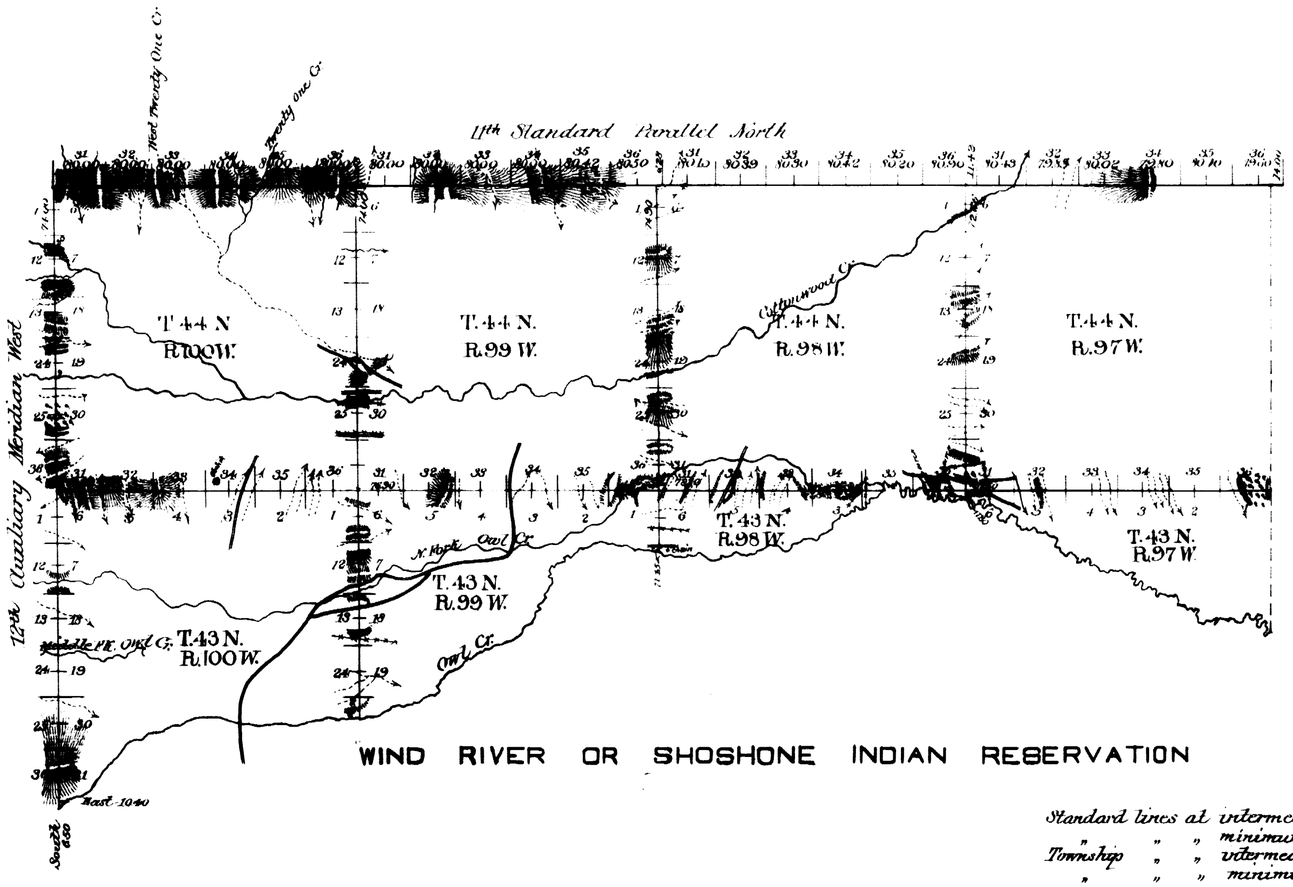

Standard lines at intermediate rates,	19 chs.	44 chs.	42 lks.
" " " minimum "	16 "	39 "	16 "
Township " " intermediate "	4 "	31 "	74 "
" " " minimum "	42 "	69 "	07 "

Surveys Designated	By Whom Surveyed	Date of Contract	Square Miles	Cost	Contract No.	When Surveyed	Magnetic Declination
11th Stand. Par.	Carpenter & Warner	April 1 - 1891	24	3	08	July 13 to 15, 1891	17° 28' East
12th Aux. Mer	" "	" " "	12	0	50	" 17-18, "	17° 36 "
Exteriors	" "	" " "	47	40	31	Sept 13 - 20, 1891	17° 26 "

I hereby certify that the above diagram of the 11th Standard Parallel North in Ranges 97, 98, 99 and 100 West; the 12th Auxiliary Meridian West in Townships 43 and 44 North, and the Exterior lines of Fractional Townships 43 North Ranges 97, 98, 99 and 100 West; Townships 44 North Ranges 97, 98, 99 and 100 West, of the 6th Principal Meridian, Wyoming, is strictly conformable to the field notes of the survey thereof on file in this Office which have been examined and approved.

Surveyor General's Office
Cheyenne Wyo. May 21, 1892

Wm. H. Richards
Surveyor General

2533