7014

ORIGINAL

TOWNSHIP 43 NORTH, RANGE 99 WEST OF THE SIXTH PRINCIPAL MERIDIAN, WYOMING.

DEPENDENT RESURVEY

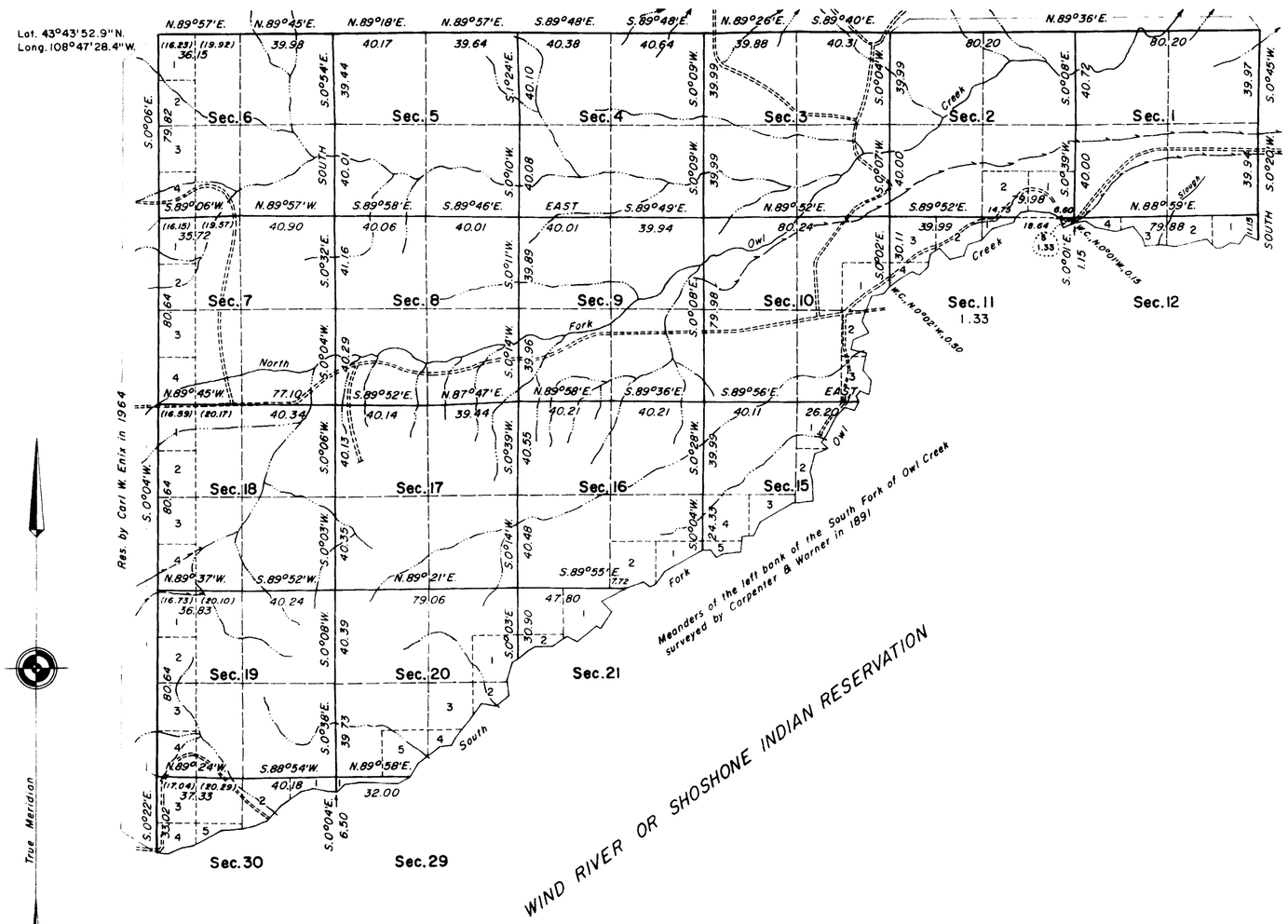

Area Resurveyed 9,995.93 Acres
Area Surveyed 1.33 Acres

This plat represents a retracement and reestablishment of the north and east bound[aries] and the subdivisional lines of T. 43 N., [R.] 99 W., Sixth Principal Meridian, Wyoming, des[igned to] restore the corners in their true origi[nal loca]tions according to the best available [evi]dence. With the exception of Lot 5, Sectio[n 1, the] lottings are the same as are shown on [the plat] approved May 21, 1892.

The area designated as Lot 5, Secti[on 11, was] originally shown on the 1892 plat, [without] a lot designation or an area, nor was i[t returned] as part of that survey.

The west boundary of the township wa[s surveyed] by Carl W. Enix, concurrently under [Map No.] 285, Wyoming. The history of prior [surveys is] contained in the field note record.

This survey was executed by Carl W. E[nix, Cadas]tral Surveyor, beginning June 17, 196[4, and com]pleted July 7, 1964, pursuant to Speci[al Instruc]tions for Group No. 294, Wyoming, app[roved June] 5, 1964.

UNITED STATES DEPARTMENT OF THE [INTERIOR]
BUREAU OF LAND MANAGEMENT
Washington, D. C. October [illegible]

This plat is strictly conformable [to ap]proved field notes, and the survey, [if] correctly executed in accordance wi[th the re]quirements of law and the regul[ations of the] Bureau, is hereby accepted.

For the Director

Chief, Division of Engineering

RTB

2559-A

43

31

37

4409

Township No. 43 North Range No. 99 West of the 6th Principal Meridian

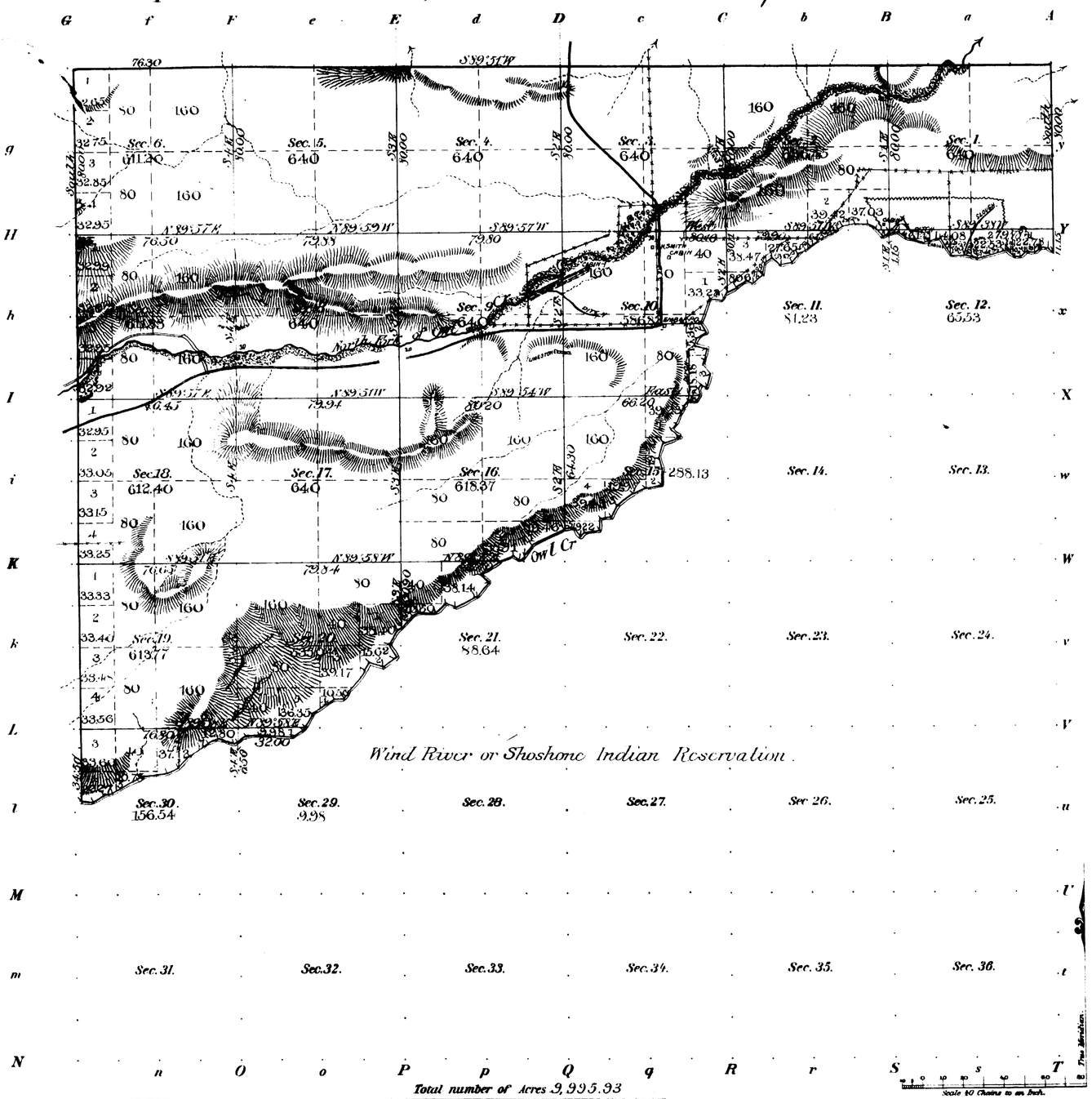

Meanders of

Posts	Courses	Ch.s Lk.s	Posts	Courses	Ch.s Lk.s	Posts	Courses	Ch.s Lk.s

Subdivisional lines at intermediate rates	90 ch.	31 ch.	00 lks.
Subdivisional lines at minimum rates	25 "	23 "	75 "
Meander lines at minimum rates	2 mi.	52 ch.	65 "
" " intermediate "	6 "	3 "	20 "

Total number of Acres 9,995.93

Surveys Designated	By Whom Surveyed	Date of Contract	Amount of Surveys M.	Ch.s	Lk.s	When Surveyed	Magnetic Declination
Township lines	Carpenter & Warner	April 1, 1891.	26	24	70	Oct. 5 & 7 1891	17° 31' East
Subdivisions	" "	" "				" 8, "	
Meanders			8	55	85		17° 31' "

The above Map of Township 1.st 43 North of Range 1.st 99 West of the 6th Principal Meridian, Wyoming, is strictly conformable to the field notes of the survey thereof on file in this Office, which have been examined and approved.

Surveyor Generals Office.
Cheyenne Wyo. May 21st 1892

Wm A. Richards
Sur. Gen.l

2559

43 - 99

31 Indexed

4571

19

EXTERIOR LINES

Scale 1 inch - 2 miles. Mag Var. East.

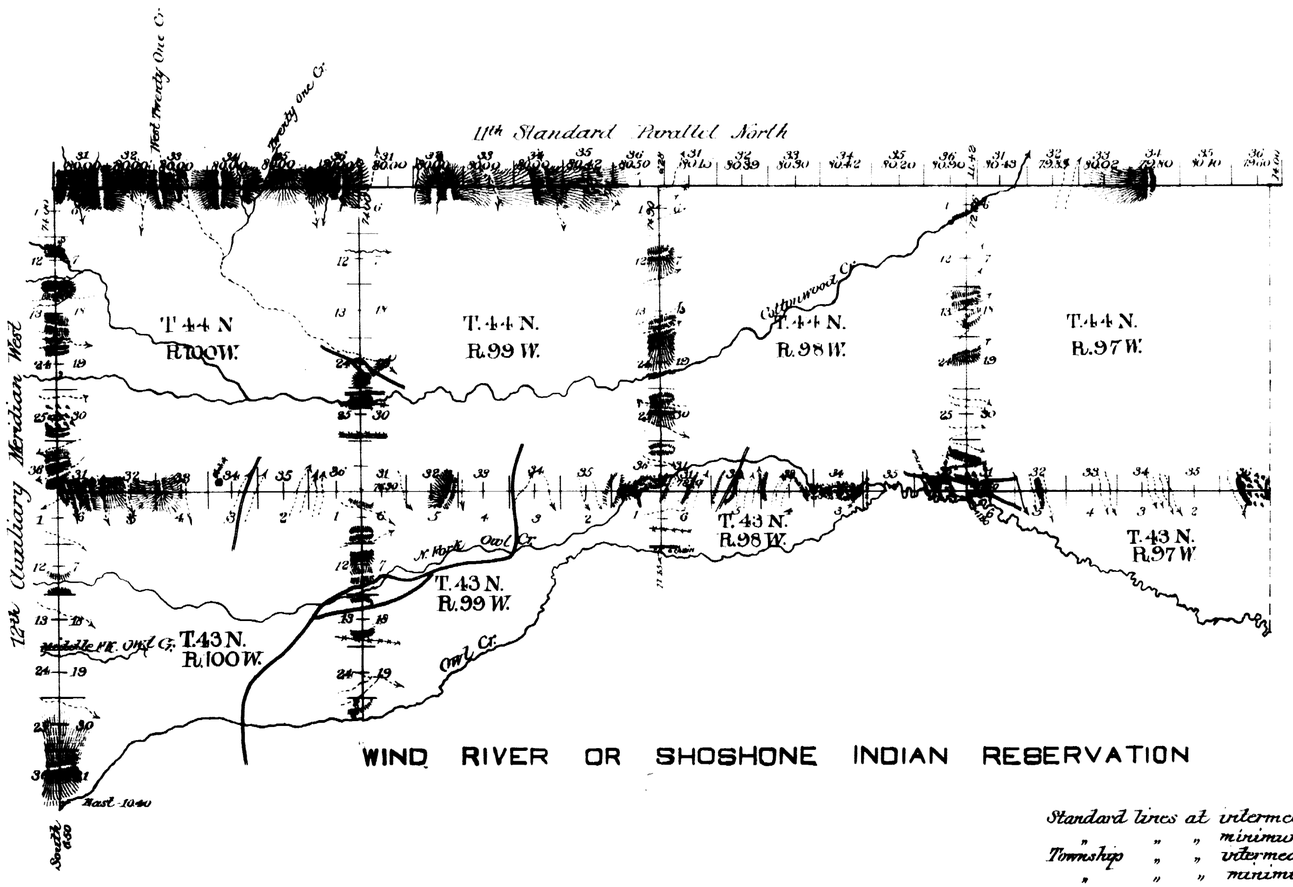

WIND RIVER OR SHOSHONE INDIAN RESERVATION

Standard lines at intermediate rates,	19 mls	44 chs	42 lks
" " " minimum "	16 "	39 "	16 "
Township " " intermediate "	4 "	51 "	74 "
" " " minimum "	42 "	69 "	07

Surveys Designated	By Whom Surveyed	Date of Contract	Amount of Contract M	Ch	Lks	When Surveyed	Magnetic Declination
11th Stand. Par.	Carpenter & Warner	April 1 - 1891	24	3	08	July 13-16, 1891	17° 28' East
12th Aux. Mer	" "	" " "	12	0	50	" 17-18, "	17° 36 "
Exteriors	" "	" " "	47	40	81	Sept 13-20, 1891	17° 26 "

I hereby certify that the above diagram of the 11th Standard Parallel North in Ranges 97, 98, 99 and 100 West; the 12th Auxiliary Meridian West in Townships 43 and 44 North, and the Exterior lines of Fractional Townships 43 North Ranges 97, 98, 99 and 100 West; Townships 44 North Ranges 97, 98, 99 and 100 West, and the mountain lines of Tp. 42 N. & 100 W. of the 6th Principal Meridian, Wyoming, is strictly conformable to the field notes of the survey thereof on file in this Office which have been examined and approved.

Surveyor General's Office
Cheyenne Wyo. May 21, 1892

Wm. A. Richards
Surveyor General

2533