31

4104

49

Township No. 44 North Range No. 97 West of the 6th Principal Meridian

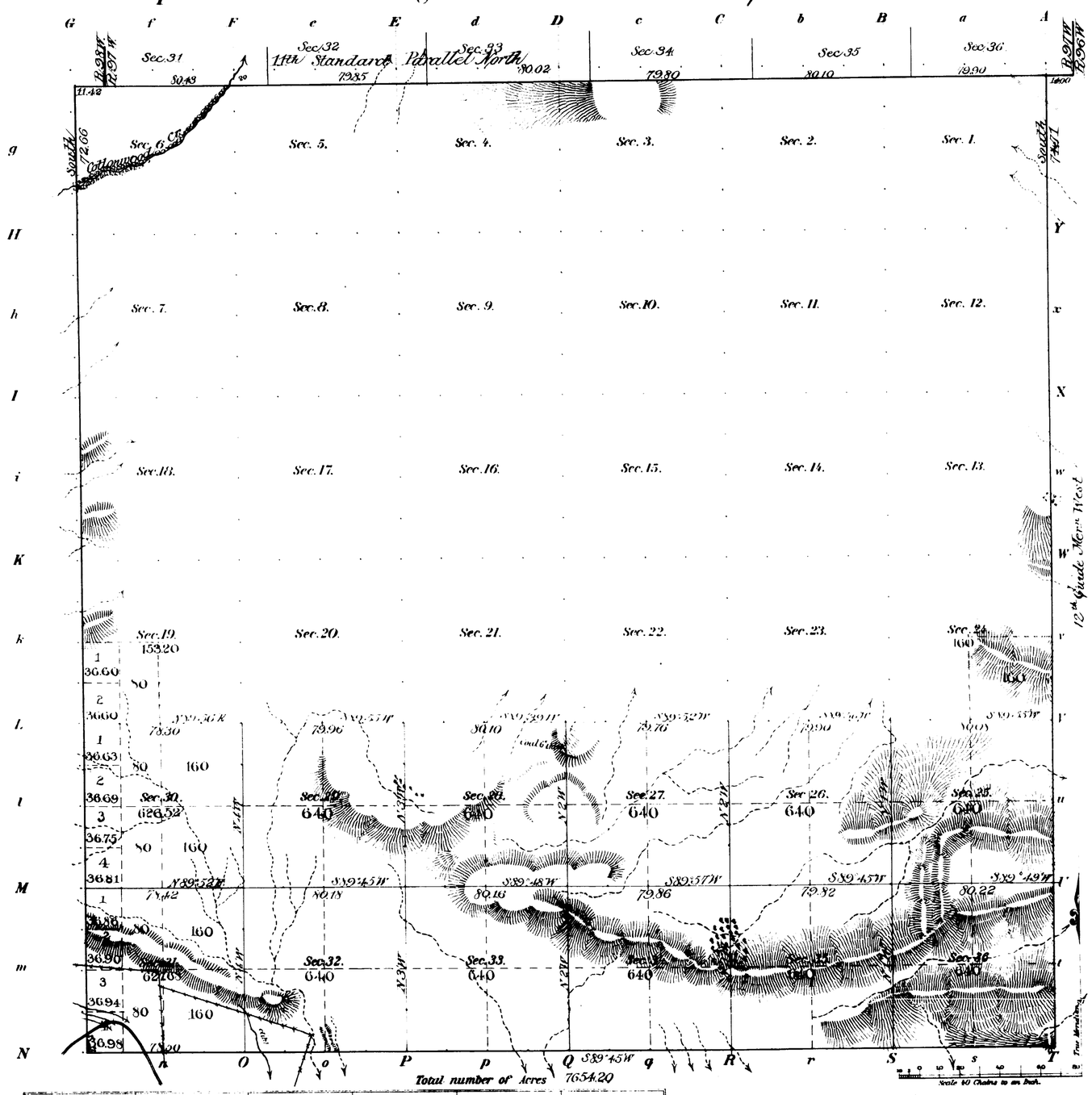

Meanders of

Posts	Courses	Ch's Lk's	Posts	Courses	Ch's Lk's	Posts	Courses	Ch's Lk's

Subdivision lines at minimum rates 21 76 76

Surveys Designated	By Whom Surveyed	Date of Contract	Amount of Surveys M.	Ch's	Lk's	When Surveyed	Magnetic Declination
Township lines Subdivisions	Carpenter & Warner	April 1, 1891	21	76	76	Oct 17-18-1891	17° 22' East.

The above Map of Township No. 44 North of Range No. 97 West of the 6th Principal Meridian Wyoming is strictly conformable to the field notes of the survey thereof on file in this Office, which have been examined and approved.

Surveyor Generals Office
Cheyenne, Wyo. May 21st 1892

Wm A. Richards
Surv. Gen.

2556

44-97

44

4405 (4 675 a)

93

Fractional

Township No. 44 North, Range No. 97 West of the Sixth Principal Meridian, Wyoming.

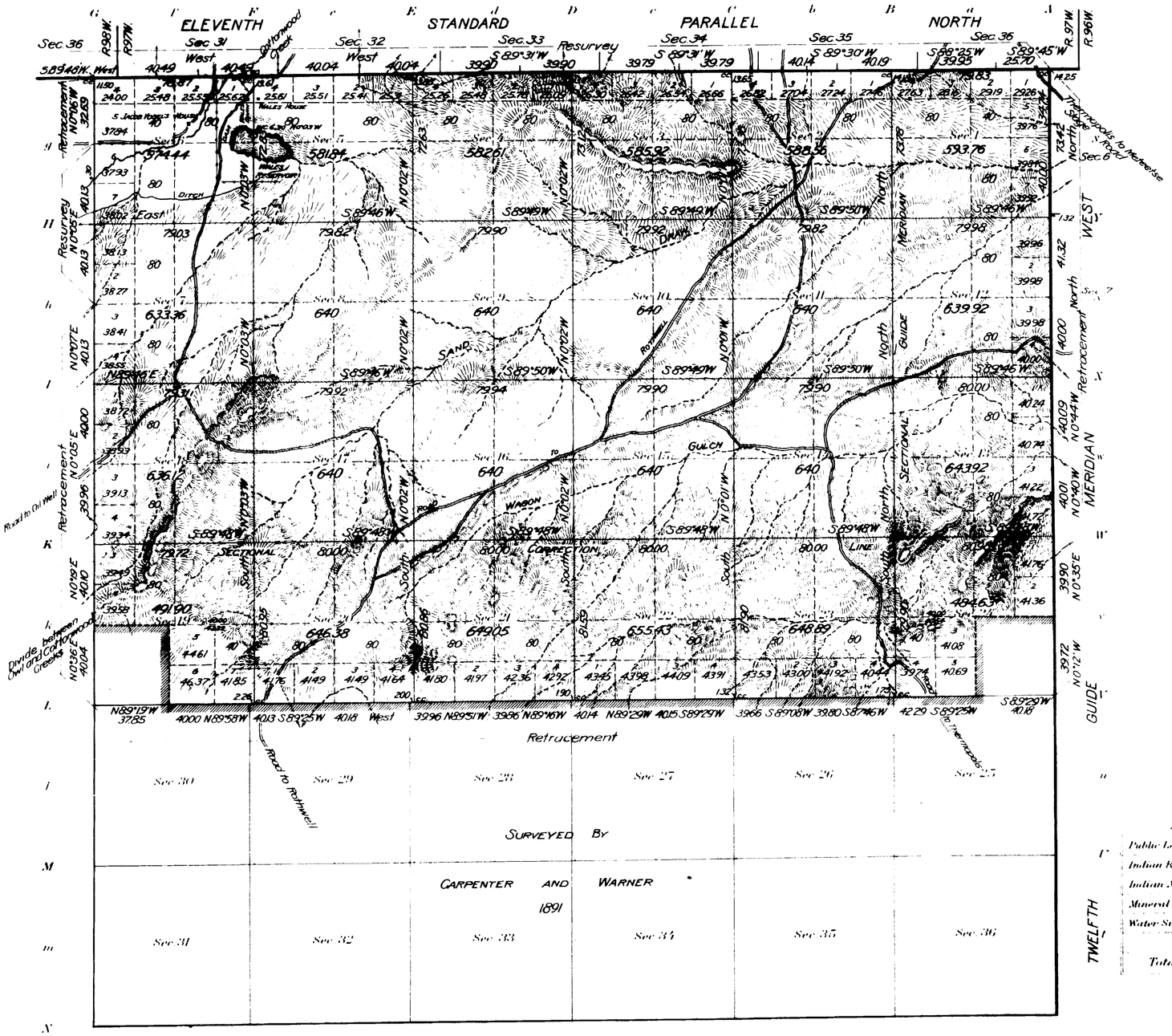

Surveys Designated	By Whom Surveyed	No.	Group Date	Amount of Surveys Mls.	chs.	lks.	When Surveyed Begun	Completed
Subdivision lines	Hans D. Voigt	17	Feb 19, 1913	37	49	06	June 13, 1913	June 19, 1913
Connections	" " "	"	" " "		78	42	June 14, 1913	June 19, 1913
Retracement	" " "	"	" " "	6	00	20	June 12, 1913	June 12, 1913
Subdivision lines	" " "	"	" " "	6	67	38	June 7, 1913	June 11, 1913
Meanders	" " "	"	" " "	1	00	26	June 11 1913	June 11, 1913
East and West Bdrs	" " "	"	" " "	5	77	92	June 5, 1913	June 23, 1913
Resurvey West Township Line	" " "	"	" " "					
Resurveyed 11th Standard Parallel North	" " "	"	" " "					
12th Guide Meridian West	Carpenter & Warner	241	April 1, 1891	1	40	00	July 11, 1891	July 11, 1891
West Township Line	" " "	"	" " "	2	32	66	Sept. 13, 1891	Sept. 13, 1891
Resurvey 12th Guide Meridian West	Frank M. Johnson	308	Dec. 4, 1905	1	74	70	Jan 4, 1906	Jan 4, 1906

Areas in Acres

Public Land	14 756.73
Indian Reservation	
Indian Allotments	
Mineral Claims	
Water Surface	
Total Area	14 756.73

Scale 40 Chains to an inch

Mean Magnetic Declination
Latitude 43°44'N
Longitude 108°26'W

Fractional

The above map of a Township No. 44 North Range No. 97 West of the Sixth Principal Meridian Wyoming is strictly conformable to the field notes of the survey thereof on file in this office, which have been examined and approved

U. S. Surveyor General's Office
Cheyenne, Wyoming. November 28, 1914.

Charles L. Decker
Surveyor General

2556-9

44-97

Ac. 6691

ORIGINAL

TOWNSHIP 44 NORTH, RANGE 97 WEST OF THE SIXTH PRINCIPAL MERIDIAN, WYOMING.

SUPPLEMENTAL PLAT

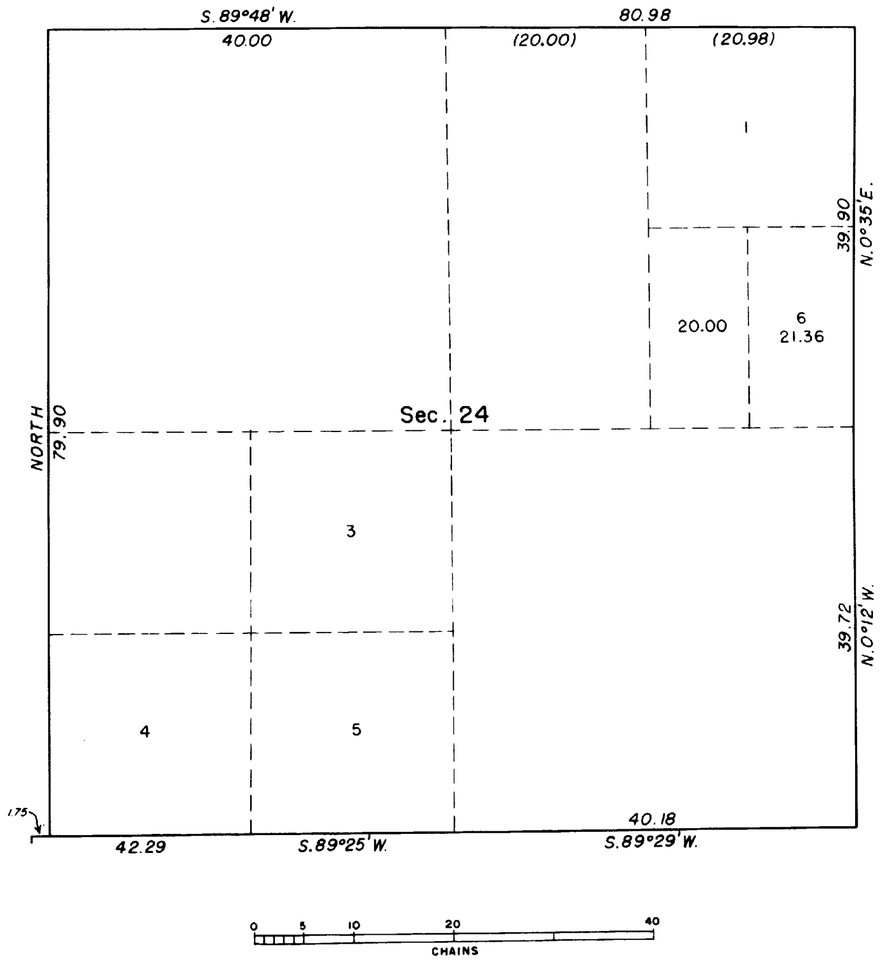

This plat, showing a subdivision of original lot 2, section 24, T. 44 N., R. 97 W. of the Sixth Principal Meridian, Wyoming, is based upon the plat approved November 28, 1914, to which reference will be made for lottings and areas not shown hereon.

UNITED STATES DEPARTMENT OF THE INTERIOR
BUREAU OF LAND MANAGEMENT
Washington, D. C. August 21, 1956

This plat showing amended lottings, having been correctly prepared in accordance with the regulations, is hereby accepted.

For the Director

Earl G. Harrington

Cadastral Engineering Staff Officer

M.E.G.

2556-B

44-97

31

Indexed

4571

19

EXTERIOR LINES

Scale 1 inch - 2 miles. Mag Var. East.

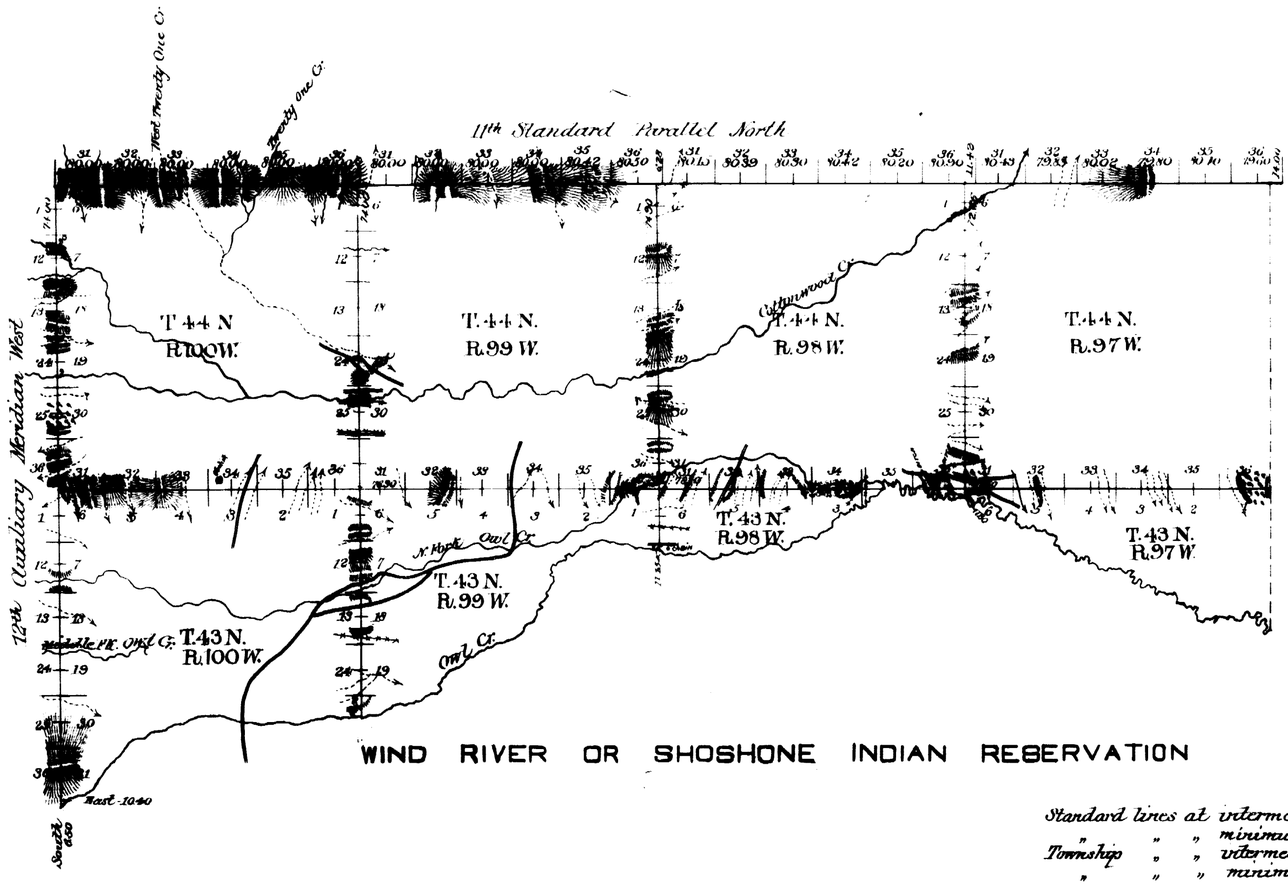

WIND RIVER OR SHOSHONE INDIAN RESERVATION

Standard lines at intermediate rates,					19 chs	44 chs	42 chs
"	"	"	minimum	"	16 "	39 "	15 "
Townships	"	"	intermediate	"	4 "	31 "	74 "
"	"	"	minimum	"	42 "	69 "	07 "

Surveys Designated	By Whom Surveyed	Date of Contract	Amount of Contract	When Surveyed	Magnetic Declination
11th Stand. Par.	Carpenter & Warner	April 1- 1891	24 3 08	July 13-15, 1891	17° 28' East
12th Aux. Mer	" "	" " "	12 0 30	" 17-18, "	17° 36 "
Exteriors	" "	" " "	47 40 81	Sept 13-20 1891	17° 26 "

I hereby certify that the above diagram of the 11th Standard Parallel North in Ranges 97, 98, 99 and 100 West; the 12th Auxiliary Meridian West in Townships 43 and 44 North, and the Exterior lines of Fractional Townships 43 North Ranges 97, 98, 99 and 100 West; Townships 44 North Ranges 97, 98, 99 and 100 West, of the 6th Principal Meridian, Wyoming, is strictly conformable to the field notes of the survey thereof on file in this Office which have been examined and approved.

Surveyor Generals Office
Cheyenne Wyo. May 21, 1892

Wm A. Richards
Surveyor General

2533

Accession no. 4370

EXTERIOR LINES

Scale 1 inch = 2 miles. Mag. Var. East.

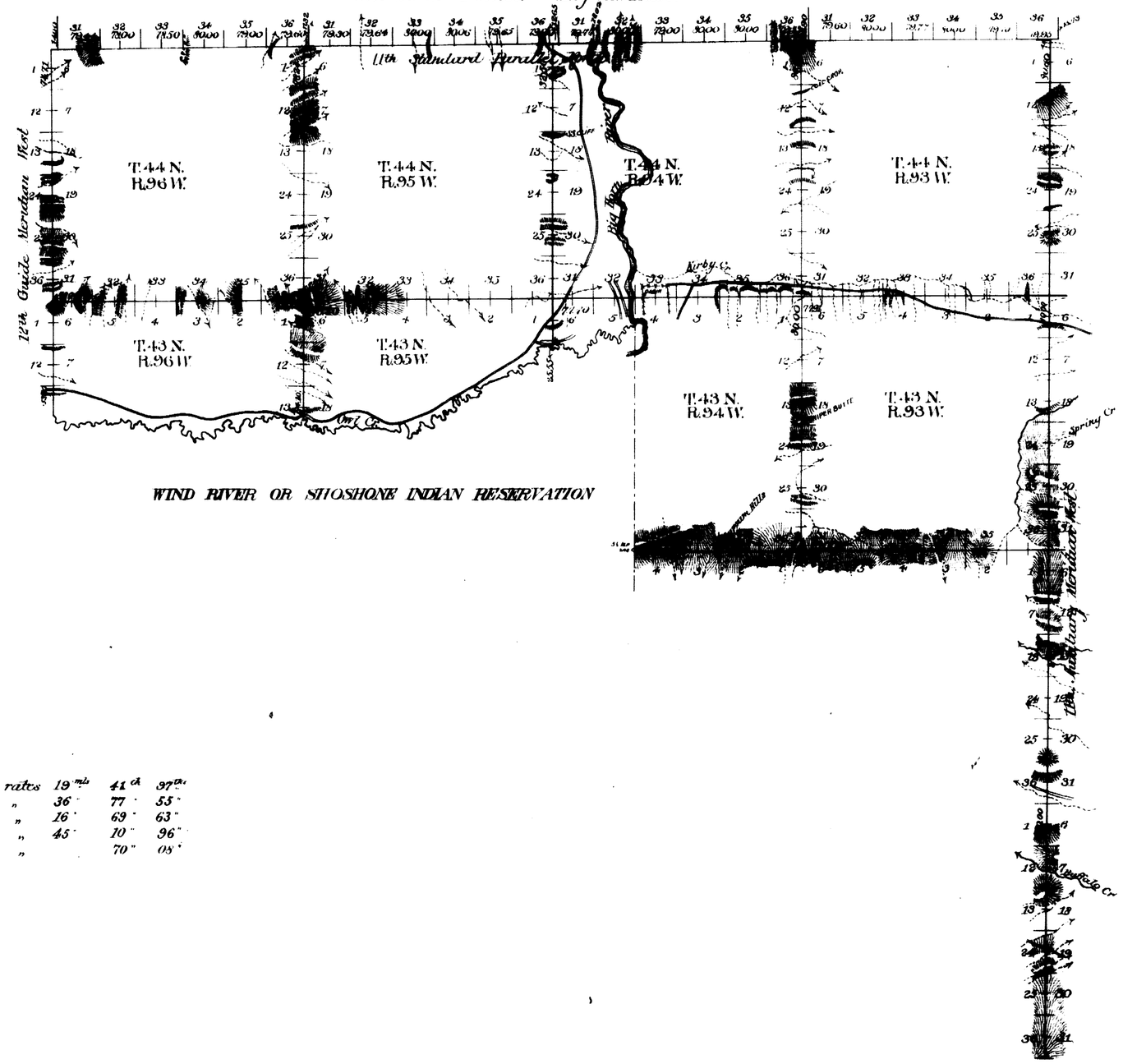

Standard lines at intermediate rates	19 mls	41 ch	97 lks
" " " minimum "	36 "	77 "	55 "
Exterior " " intermediate "	16 "	69 "	63 "
" " " minimum "	45 "	10 "	96 "
Connection " " " "		70 "	08 "

Surveys Designated	By Whom Surveyed	Date of Contract	Amount of Surveys Mls	Chs	Lks	When Surveyed	Magnetic Declin'n
11th Stand. Par.	Carpenter & Warner	April 1, 1891	23	70	61	July 8-10 1891	17°12' East
11th Aux. Mer.	" "	" " "	24	00	60	" 5-7 "	17°04' "
12th Guide Mer.	" "	" " "	8	48	31	" 12 "	17°20' "
Exteriors	" "	" " "	62	00	59	Sept 23-30 "	17°14' "
Connections	"	" " "		70	08	July 8-10, 1891	17°12' "

I hereby certify that the above diagram of the 11th Standard Parallel North in Ranges 93, 94, 95 and 96 West; the 11th Guide Meridian West in Townships 41, 42, 43 and 44 North; the 12th Guide Meridian West in Townships 43 and 44 North, and the Exterior Boundaries of Townships 43 North Range 93 West; Townships 44 North, Ranges 93, 94, 95 and 96 West, and Fractional Townships 43 North, Ranges 94, 95 and 96 West of the 6th Principal Meridian in Wyoming, is strictly conformable to the field notes of the survey thereof on file in this office which have been examined and approved.

Surveyor General's Office
Cheyenne Wyo May 21st 1892

Wm. A. Richards
Surveyor General.