91

50

4407

Township No. 44 North Range No. 98 West of the 6th Principal Meridian



Total number of Acres 20,661.70

Meanders of								
Posts	Courses	Ch.Lk.s	Posts	Courses	Ch.Lk.s	Posts	Courses	Ch.Lk.s

Subdivision lines at intermediate rates	0 ch.	37 ch.	75 th.
" " minimum "	29"	37"	60"
Meander " " intermediate "	0	59"	10"
" " minimum "	0	27"	40"

Surveys Designated	By Whom Surveyed	Date of Contract	Amount of Surveys M.	Ch.	Lk.	When Surveyed	Magnetic Declination
Township lines							
Subdivisions	Carpenter & Warner	April 1, 1891	29	75	35	Oct. 14-16, 1891	17° 25' E
Meanders	" "	" " "	1	06	50	" " "	17 26 "

The above Map of Township No. 44 North of Range No. 98 West of the 6th Principal Meridian, Wyoming is strictly conformable to the field notes of the survey thereof on file in this Office, which have been examined and approved.

Surveyor General's Office.
Cheyenne, Wyo. May 2nd 1892

Wm. R. Richards
Sur. Gen.

2558

44 - 98

4408

(4-675a)

Fractional Township No. 44 North, Range No. 98 West of the Sixth Principal Meridian, Wyoming

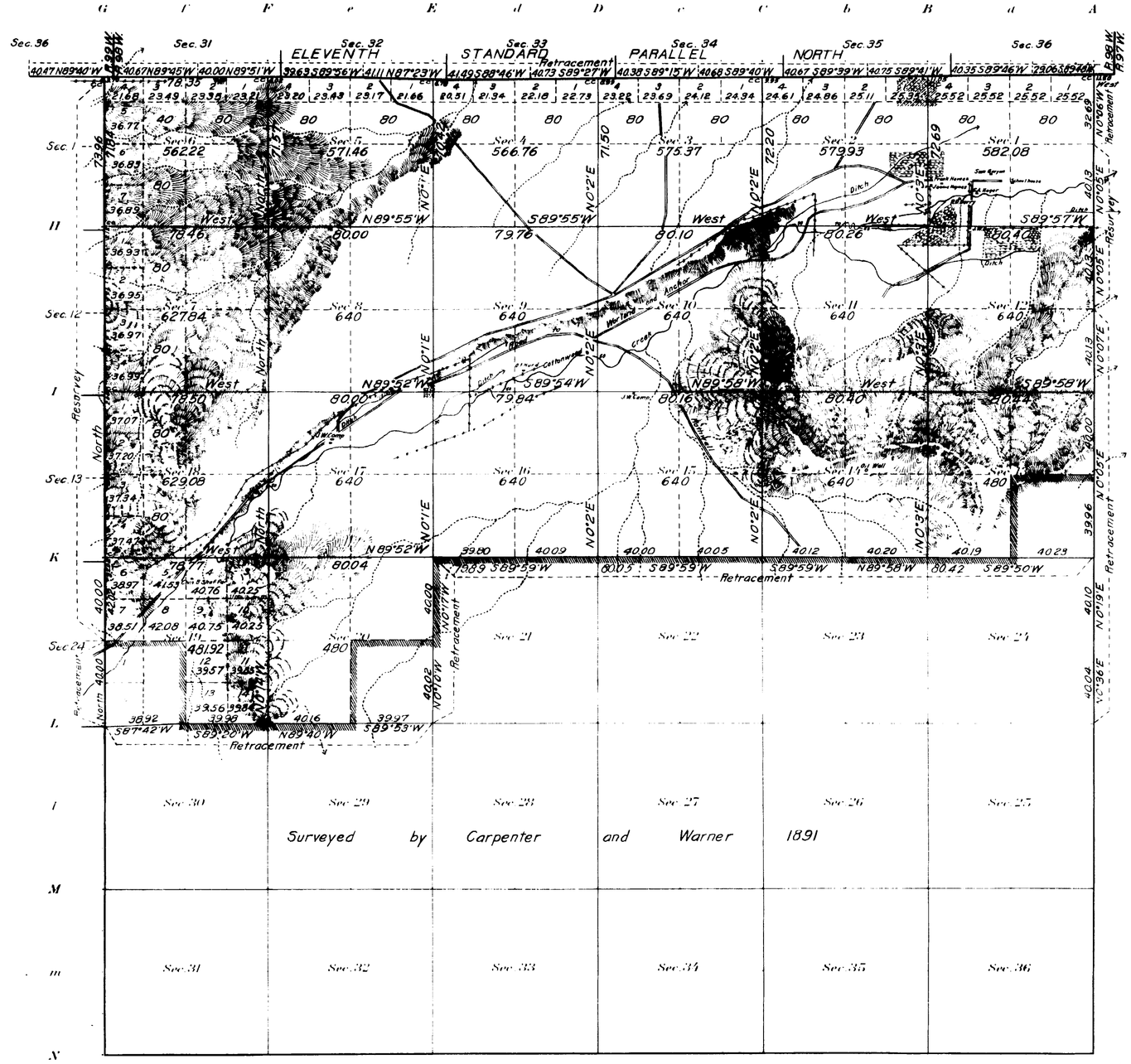

Areas in Acres	
Public Land	11,896.66
Indian Reservation	
Indian Allotments	
Mineral Claims	
Water Surface	
Total Area	11,896.66

Scale 40 Chains to an inch

Mean Magnetic Declination
Latitude: 43°44'N
Longitude: 108°33'W

Surveys Designated	By Whom Surveyed	Group No.	Group Date	Amount of Surveys Mls.	chs.	lks.	When Surveyed Begun	Completed
Subdivisions	Hans D Voigt	17	February 19, 1913	29	35	51	June 21, 1913	June 29, 1913
Connections	" "	"	" "		48	99	June 21, 1913	June 28, 1913
Retracement Subdivisions	" "	"	" "	6	79	73	June 20, 1913	June 20, 1913
Resurvey West Boundary	" "	"	" "	3	33	96	June 25, 1913	June 25, 1913
Retracement North Boundary	" "	"	" "	5	79	30	June 23, 1913	June 23, 1913
Retracement East Boundary	" "	"	" "	2	72	92	June 11, 1913	June 11, 1913
Resurvey East Boundary	" "	"	" "		80	26	June 11, 1913	June 11, 1913
Subdivisions	Carpenter & Warner	241	April 1, 1891	6	77	41	October 14, 1891	October 16, 1891
Resurvey North Boundary	" "	"	" "	5	74	56	July 14, 1891	July 14, 1891
East Boundary	" "	"	" "	1	32	66	September 13, 1891	September 13, 1891

The above map of a fractional Township No. 44 North, Range No. 98 West of the Sixth Principal Meridian, Wyoming is strictly conformable to the field notes of the survey thereof on file in this office, which have been examined and approved

U. S. Surveyor General's Office,
Cheyenne, Wyoming, November 28, 1914

Charles L. Decker
Surveyor General.

2558-A

44 - 98

31

Indexed

4571

19

EXTERIOR LINES

Scale 1 inch - 2 miles. Mag Var. East.

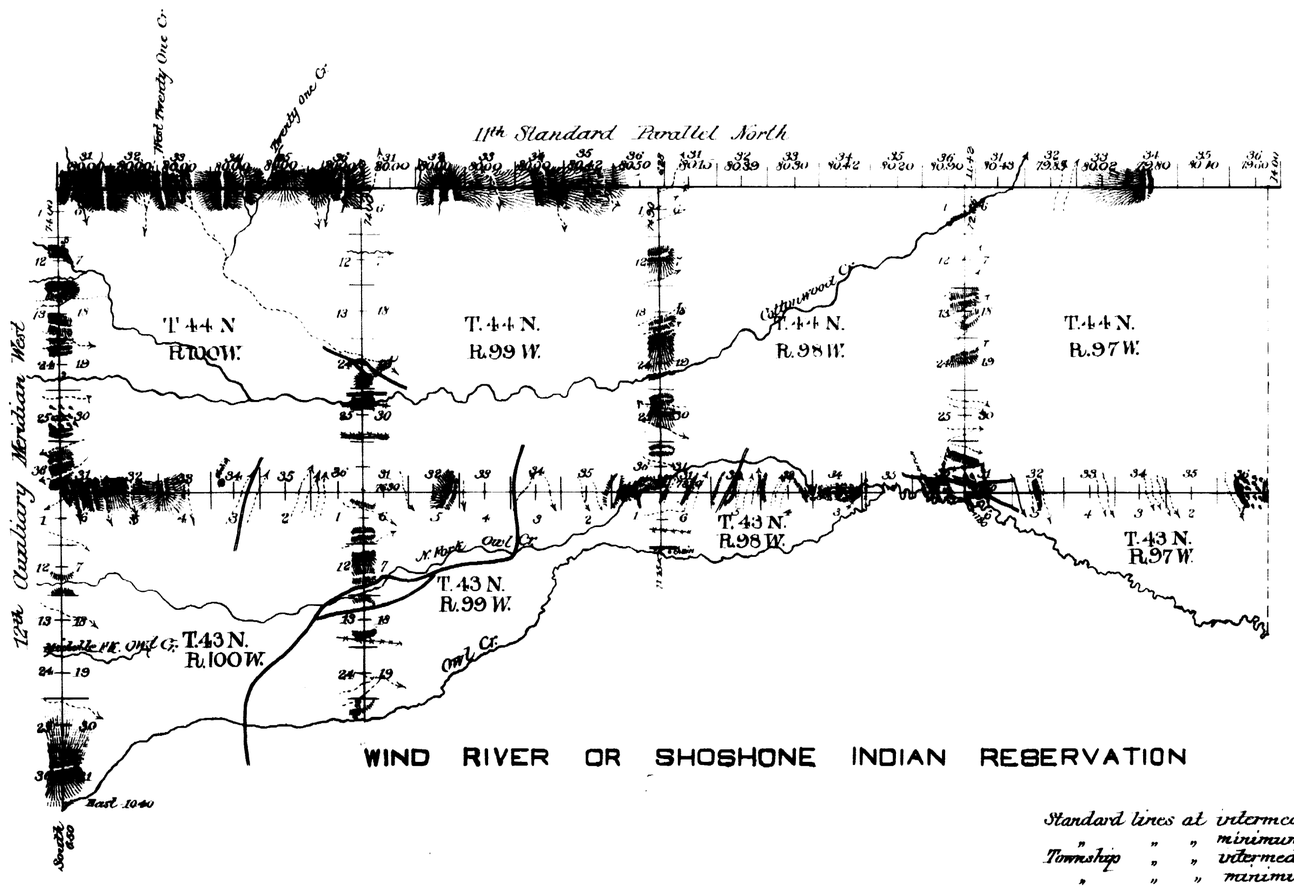

WIND RIVER OR SHOSHONE INDIAN RESERVATION

Standard lines at intermediate rates,			19 chs.	44 chs.	42 lks.
"	"	" minimum	"	16 "	39 "	16 "
Township	"	" intermediate	"	4 "	31 "	74 "
"	"	" minimum	"	42 "	69 "	07

Surveys Designated	By Whom Surveyed	Date of Contract	Square Miles of Contract			When Surveyed	Magnetic Declination
11th Stand. Par.	Carpenter & Werner	April 1 1891	24	3	08	July 13-16, 1891	17° 28' East
12th Aux. Mer	" "	" " "	12	0	50	" 17-18, "	17° 36 "
Exteriors	" "	" " "	47	40	81	Sept. 19-20, 1891	17° 26 "

I hereby certify that the above diagram of the 11th Standard Parallel North in Ranges 97, 98, 99 and 100 West; the 12th Auxiliary Meridian West in Townships 43 and 44 North, and the Exterior lines of Fractional Townships 43 North Ranges 97, 98, 99 and 100 West; Townships 44 North Ranges 97, 98, 99 and 100 West, of the 6th Principal Meridian, Wyoming, is strictly conformable to the field notes of the survey thereof on file in this Office which have been examined and approved.

Surveyor General's Office
Cheyenne Wyo. May 21, 1892

Wm. H. Richards
Surveyor General

2533