3134

(4-675a)

Survey accepted 16.0 January 15, 1920

Resurvey Township No 45 North, Range No 101 West of the Sixth Principal Meridian, Wyoming

Areas
Lots 5, Sec. 1 42.62
6 45.60
7 45.52
8 45.44
5 Sec. 2 45.46
6 45.57
7 45.69
8 Sec. 12 37.45
4 37.48
1 Sec. 13 37.00
3 37.39
4 37.73
Sec. 1

INDEX TO SEGREGATED TRACTS

Resurvey Tract No	T	R	Sec	Original Survey: Subdivision	Entry Kind	Entry No	Status in Land Office	Entryman
37	45	101	36	All	School Section			Wyoming
78	46	101	33	S½ SE¼				
	45	101	34	SW¼ SW¼				
	45	101	3	Lot 4, SW¼ NW¼	F.H.	0341	Patd	John Baird
77	46	101	33	W½ NW¼ NE¼ SE¼, NE¼ SE¼	F.H.	0570	Patd	Isa R. Baird

CLAIMS CONFORMING TO THE LINES OF RESURVEY WITH CHANGED DESCRIPTION

Description by Resurvey: T	R	Sec	Legal Subdivision	Description by Original Survey: T	R	Sec	Legal Subdivision	Entry Kind	Entry No	Status in Land Office	Entryman
45	101	1	Lots 5 & 7 & 8	45	101	1	Lots 1 2 3 & 4	D.E.	05235	Patented	Don E. Adams
"	"	2	Lots 5 & 6 & 7	"	"	2	Lots 1 2 & 3	C.E.	03781	"	Rotus Wilson
"	"	12	Lots 3 & 4	"	"	12	E½ SE¼	S.S.	01887	Valid	Wyoming
"	"	13	Lot 1, NW¼ NE¼	"	"	13	N½ NE¼	F.H.	401	Patented	David Dickie
"	"	13	Lots 3 & 4	"	"	13	E½ SE¼	S.S.I.S.	8	Approved	Wyoming

All tracts [illegible] Pareon [illegible] other [illegible] survey, whether by the [illegible] tracts [illegible] ascertain [illegible] errors [illegible]

Areas in Acres	
Public Land	18269.69
Indian Reservation	
Indian Allotments	
Mineral Claims	
Water Surface	
Total Area	

Scale 40 Chains to an inch

Mean Magnetic Declination
Latitude 43°49'N
Longitude 108°55'W.

Surveys Designated	By Whom Surveyed	Group No	Group Date	Amount of Surveys Mls	chs	lks	When Surveyed Begun	Completed
Resurvey Subdivisions	Gonin & Harshbarger	34	March 11, 1916	60	45	12	Sept 2, 1916	Oct 10, 1916
Connections	" " "	"	" " "		33	36	Sept 2, 1916	Oct 10, 1916
Resurvey North Boundary	" " "	"	" " "	5	78	39	Sept 25, 1916	Oct. 10, 1916
Resurvey West Boundary	" " "	"	" " "	6	09	50	Sept 15, 1916	Oct. 10, 1916
Resurvey Eleventh Standard	" " "	"	" " "	6	00	00	Sept. 2, 1916	Sept. 13, 1916
Resurvey Twelfth Auxiliary	Alexander Douglas	33	March 4, 1915 March 4, 1915	6	02	27	Sept 2, 1915	Sept 29, 1915
Resurvey Twelfth Auxiliary	Emil Voigt	33	Feb 29, 1916		7	80	Sept 14, 1916	Sept 19, 1916
Connections	" "	"	" " "		1	18	Sept 14, 1916	Sept 14, 1916
Segregated Tracts	A.D. Davis	34	March 11, 1916	6	11	78	Oct 2, 1917	July 18, 1918

The above map of a Resurvey Township No 45 North Range No 101 West of the Sixth Principal Meridian Wyoming is strictly conformable to the field notes of the survey thereof on file in this office, which have been examined and approved

U. S. Surveyor General's Office
Cheyenne Wyoming February 12, 1919

Charles L. Decker
Surveyor General.

976

45-101

3133

TOWNSHIP No. 45 NORTH. RANGE No. 101 WEST of the 6th Principal MERIDIAN.

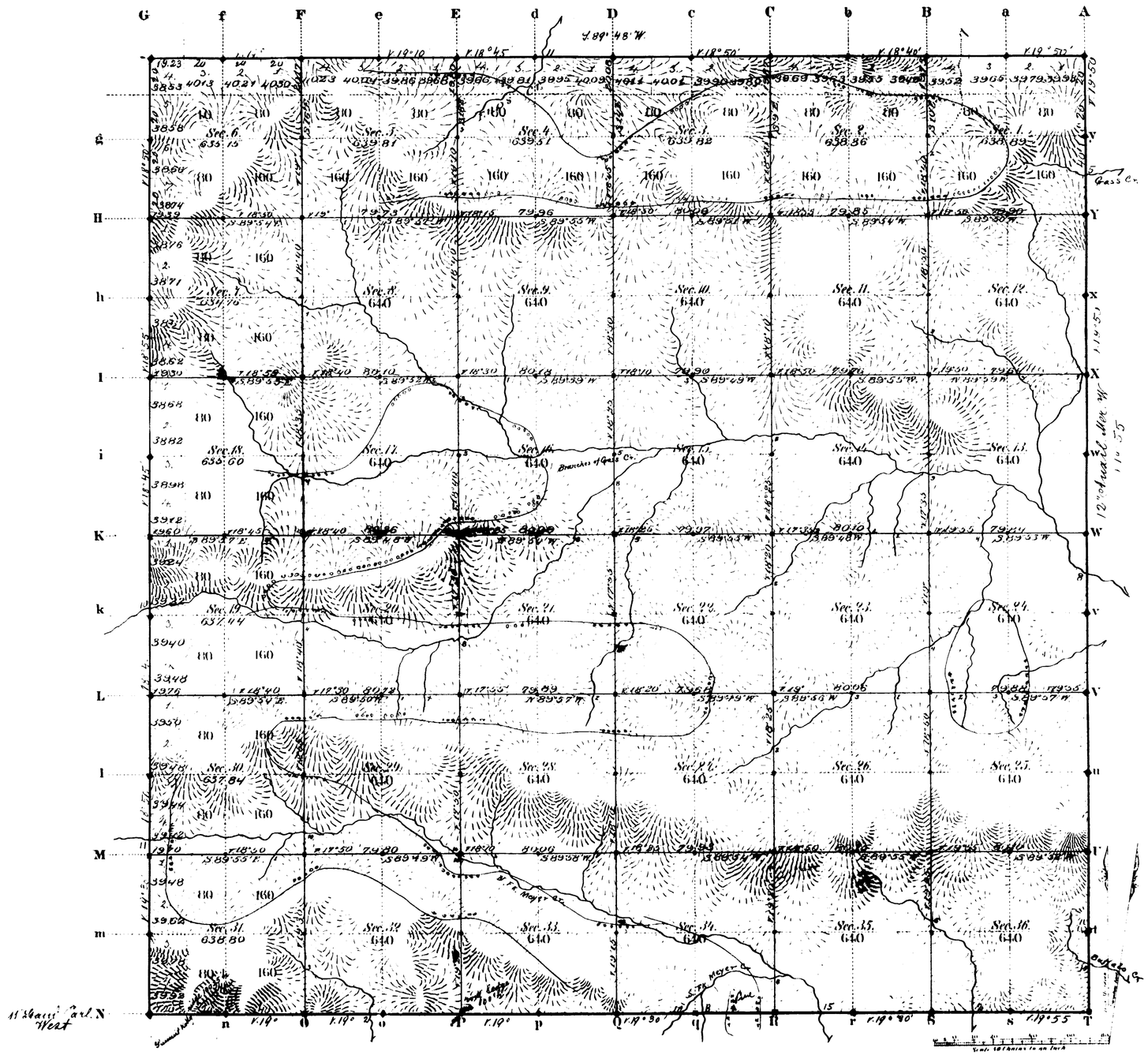

Total number of Acres 23015.98

Surveys Designated	By Whom Surveyed	Date of Contract	Amount of Surveys Mls	Chs	Lks	When Surveyed	Magnetic Declination
W. & N. Township lines	C. A. Flaney	July 10, 1882	11	77	23	March 3, 6 1883	18° 40' East
Subdivisions	" "	" "	59	76	44	May 25 June 2, 1883	18° 50' " "
Connections							
12th Aux. M.W.	" "	" "	6	00	00	Aug 10, 1882	
11th Aux. P.N.	" "	" "	6	00	00	March 2, 1883	

The above Map of Township No. 45 North Range No. 101 West of the Sixth Principal Meridian Wyoming Territory is strictly conformable to the field notes of the survey thereof on file in this Office, which have been examined and approved.

Surveyor General's Office.
Cheyenne Wyoming
February 5th 1884

Edw. C. Dawes
Sur. Genl.

4372

EXTERIOR LINES

Scale 1 inch = 2 miles. Mag. Var. East.

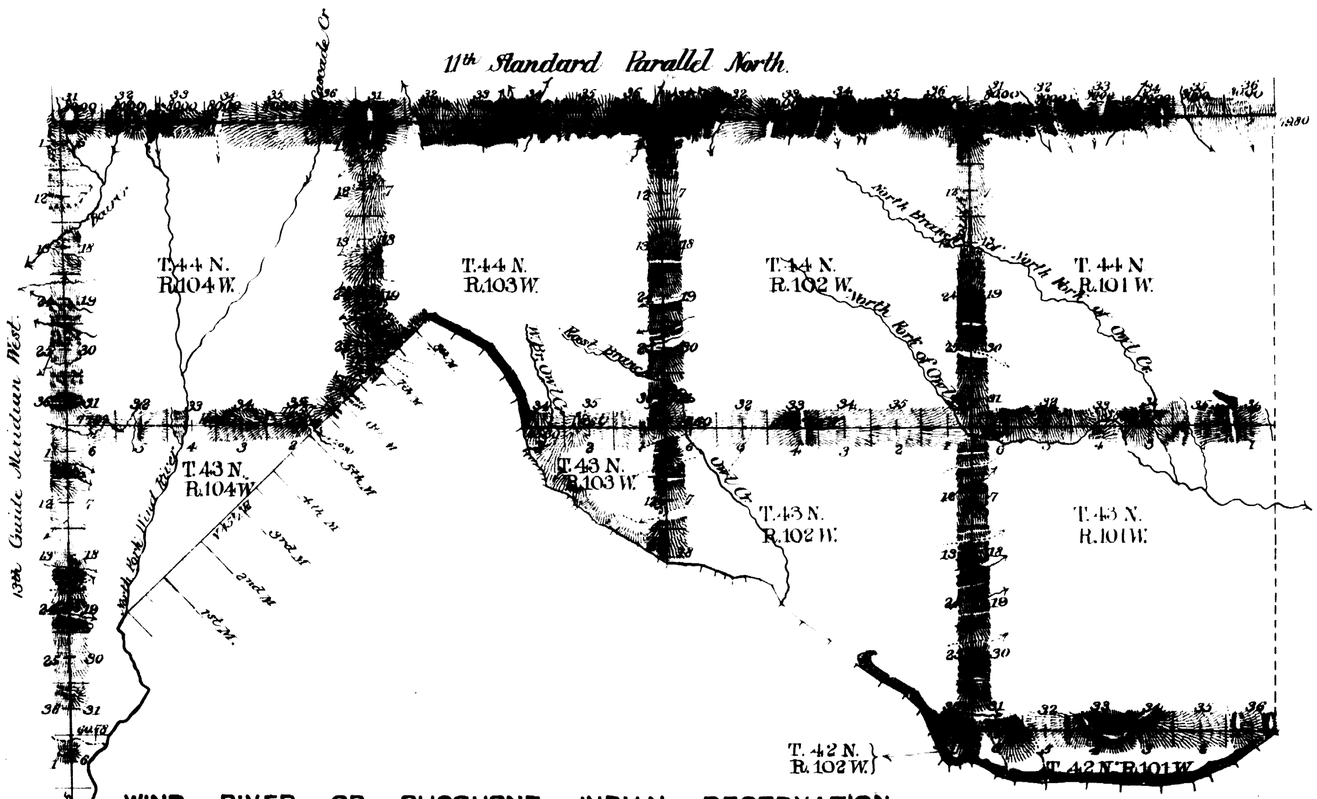

WIND RIVER OR SHOSHONE INDIAN RESERVATION

				M	Chs	Lks
Connection	lines	at	intermediate rates	0	24	20
Standard	"	"	"	35	44	00
"	"	"	minimum "	2	03	25
Exterior	"	"	intermediate "	49	06	89
"	"	"	minimum "	4	10	18
Meander	"	"	intermediate "	4	36	70
"	"	"	minimum "	16	69	20
Boundary	"	"	intermediate "	3	02	20

Surveys Designated	By Whom Surveyed	Date of Contract	Amount of Surveys			Date of Survey	Magnetic Declin
Connections	Carpenter & Warner	April 1 1891		24	20		
13th Guide Mer	" "	" " "	13	52	25	July 24 25 1891	17°32' East
11th Stand Par	" "	" " "	24	00	00	July 19 23 1891	17°41' East
Exteriors	" "	" " "	53	17	07	Sept 1 8 - 1891	17°36' "
Meanders	" "	" " "	21	25	30	Sept 9 11 - 1891	17°30' "
Boundary	" "	" " "	3	02	20	Aug. 30 1891	17°35' "

I hereby certify that the above diagram of the 13th Guide Meridian West in Townships 42, 43 and 44 North, the 11th Standard Parallel North in Ranges 101, 102, 103 and 104 West, the Exterior lines of Fractional Townships 42 North, Ranges 101, 102 and 104 West, Townships 43 North Range 101 West, Fractional Townships 43 North, Ranges 102, 103 and 104 West, Townships 44 North Ranges 101 and 102 West, Fractional Townships 44 North, Ranges 103 and 104 West; The Meander lines of Fractional Townships 42 North, Ranges 101 and 102 West, Fractional Townships 43 North Ranges 102 and 103 West, Fractional Township 44 North, Range 103 West, and the South West Boundary line of Fractional Township 44 North, Range 103 West, and the South East Boundary of Fractional Township 44 North, Range 104 West of the 6th Principal Meridian Wyoming, is strictly conformable to the field notes of the survey thereof which have been examined and approved.

Surveyor General's Office
Cheyenne Wyo. May 27th 1892

Wm. H. Richards
Surveyor General

2534

(25) 3067

20

EXTERIOR LINES.

Scale 3 miles to 1 inch, Magnetic Var East

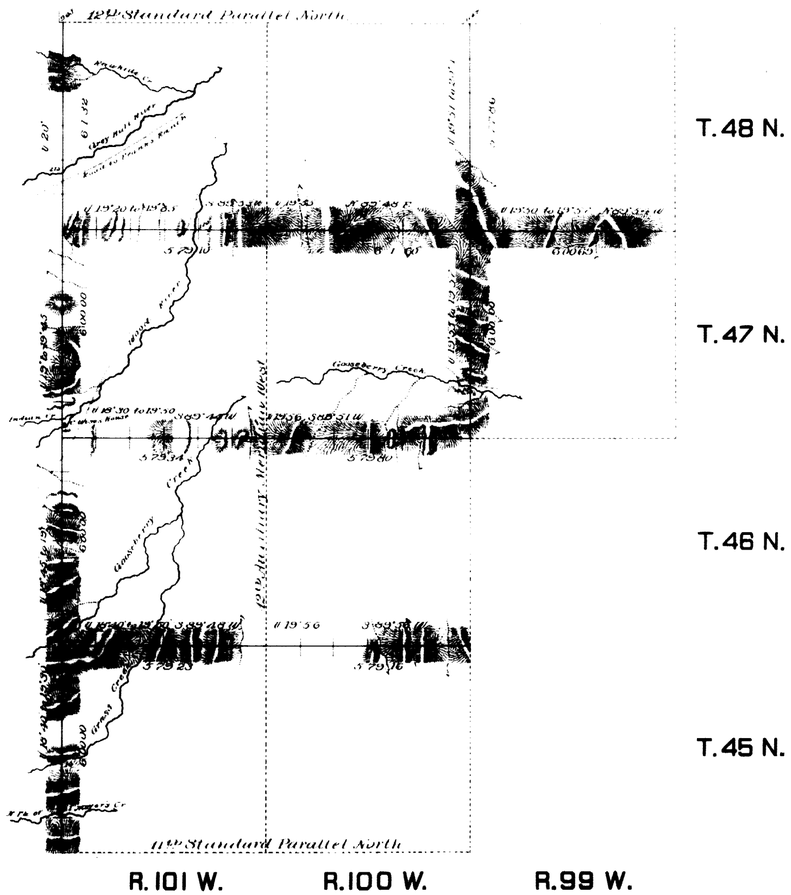

Surveys Designated	By Whom Surveyed	Date of Contract	Amount of Surveys Mls	Chs	Lks	When Surveyed
Exterior lines	C A Honey	July 10, 1882	77	78	10	March 3-14, 1883
Connections	" " "	" " "		21	10	" " "

I hereby certify that the above diagram of the Exterior lines of Tps 47 & 48 North R. 99 W and Tps 45, 46, 47 & 48 N R's 100 & 101 W of the 6th Principal Meridian Wyoming Territory, is strictly conformable to the field notes of the Survey thereof on file in this Office, which have been examined and approved

Surveyor General's Office,
Cheyenne Wyoming,
February 8th 1884

Edw. C. David
Surveyor General.

1957

(25)

Indexed

3163

50

12TH AUXILIARY MERIDIAN WEST.

On Tps. 45 to 48 N. inclusive betw. Rgs 100 & 101 W of the 6th Prin. Mer. W. T.

Magnetic Variation 15° East. Scale 40 Chs to 1 in.

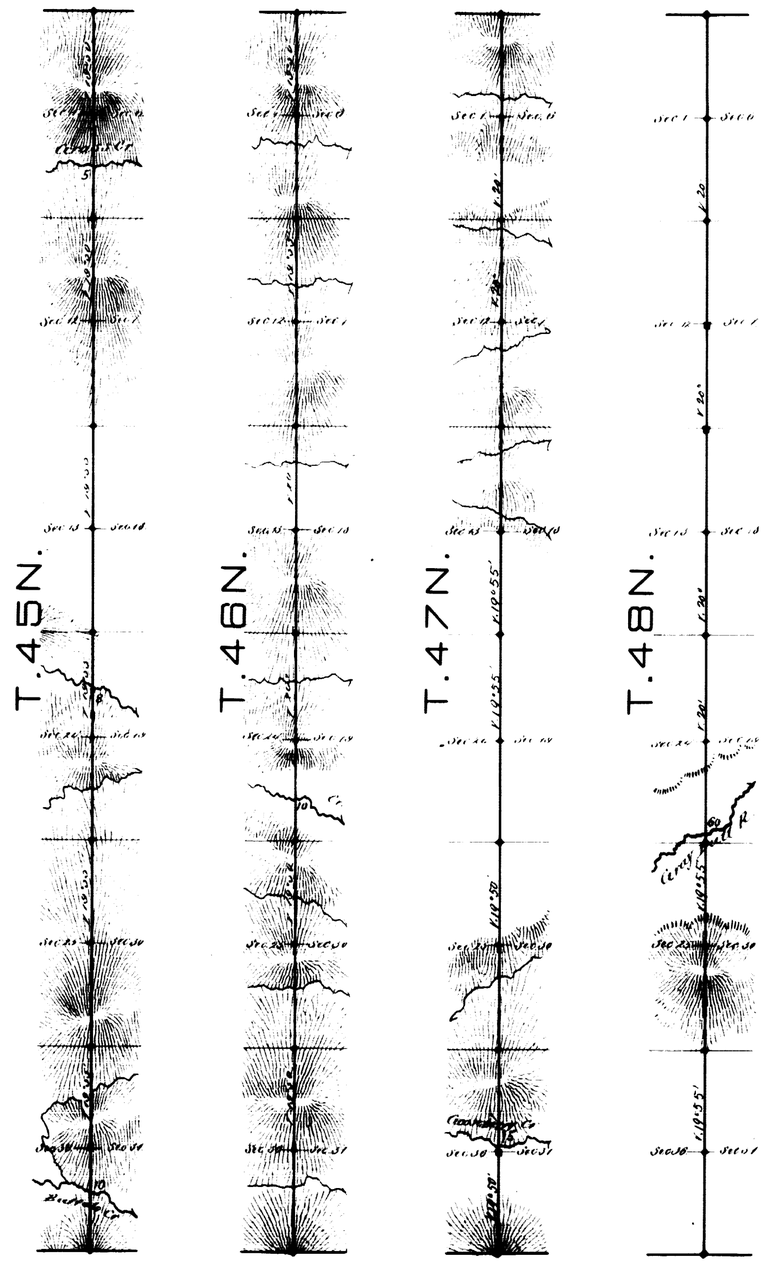

The above map of the 12th Auxiliary Meridian West in Tps. 45 to 48 N. inclusive between Rgs. 100 & 101 West of the 6th Principal Meridian Wyo. Ter. is strictly conformable to the field notes of the survey thereof, on file in this office, which have been examined and approved.

Surveyor General's Office
Cheyenne Wyoming
February 8th 1884

Edw. G. Baird
Surveyor General

Surveys Designated	By Whom Surveyed	Date of Contract	Amount of Surveys Mi. Ch. Lk.	When Surveyed
12th Aux'l Mer W	Chas. H. Honey	July 10 1882	24 00 00	Aug 10 14, 1882

1991

(25) 3167

Indexed

11th Standard Parallel North,

along South Boundary of Tp. 45 N., Rs 100, 101 W., 6th P.M.

Course West

Magnetic Variation East. Scale, 40 chs. to 1 inch.



T. 45 N., R. 100 W.

Surveys Designed	By whom surv	Date of Contract	Amt. of Surveys			When surv'd
			mls.	chs.	lks.	
11th Stand P.N.	C. A. Honey	July 10, 1882	12	00	00	Aug. 9, 1882 and March 2, 1883

I hereby certify that the above diagram of the 11th Stand P.N. along S Boundary of Tp 45 N., R 100, 101 W 6th P.M. Wyoming Territory, is strictly conformable to the field notes of the survey thereof on file in this office, which have been examined and approved.

Surveyor General's Office,
Cheyenne, Wyom. February 8th 1884

Edw. C. David
Surveyor General

1995