7712 **Click Here for Field Notes**

ORIGINAL

TOWNSHIP 45 NORTH, RANGE 94 WEST, OF THE SIXTH PRINCIPAL MERIDIAN, WYOMING.

DEPENDENT RESURVEY AND SUBDIVISION OF SECTIONS

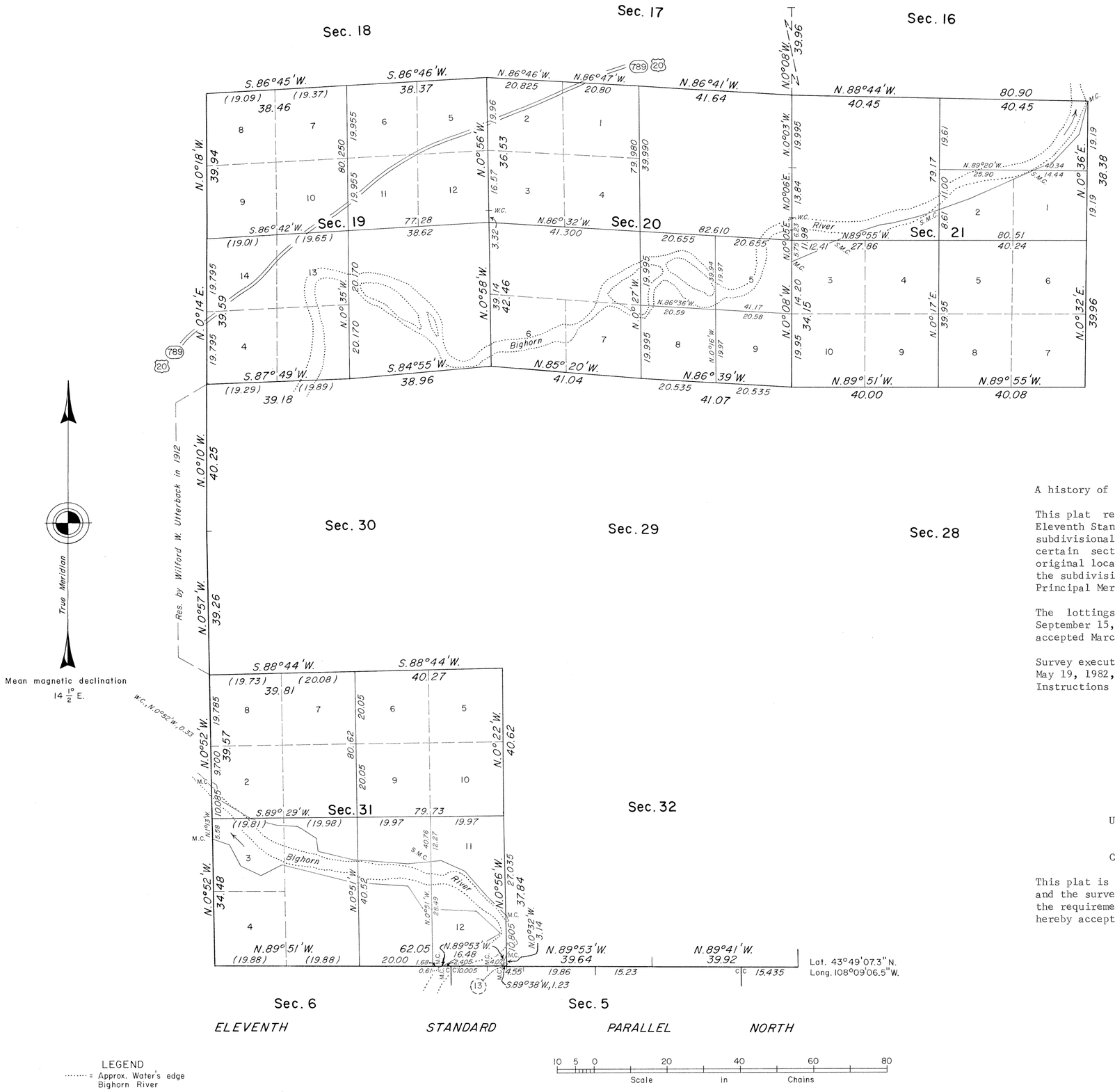

A history of surveys is contained in the field notes.

This plat represents the dependent resurvey of portions of the Eleventh Standard Parallel North, through R. 94 W., west boundary, subdivisional lines, and a portion of the adjusted meanders in certain sections designed to restore the corners in their true original locations according to the best available evidence, and the subdivision of certain sections, T. 45 N., R. 94 W., Sixth Principal Meridian, Wyoming.

The lottings and areas are as shown on the plat approved September 15, 1883, and the plat approved June 29, 1915, and accepted March 31, 1916.

Survey executed by James L. Werdel, Cadastral Surveyor, beginning May 19, 1982, and completed July 12, 1982, pursuant to Special Instructions dated May 13, 1982, for Group No. 435, Wyoming.

UNITED STATES DEPARTMENT OF THE INTERIOR
BUREAU OF LAND MANAGEMENT

Cheyenne, Wyoming May 24, 1985

This plat is strictly conformable to the approved field notes, and the survey, having been correctly executed in accordance with the requirements of law and the regulations of this Bureau, is hereby accepted.

For the Director

Richard L. Oakes

Chief Cadastral Surveyor for Wyoming

W.H.B.

1714 D

2435

(4-675 a)

Resurvey Township No. 45 North, Range No. 94 West of the Sixth Principal Meridian, Wyoming

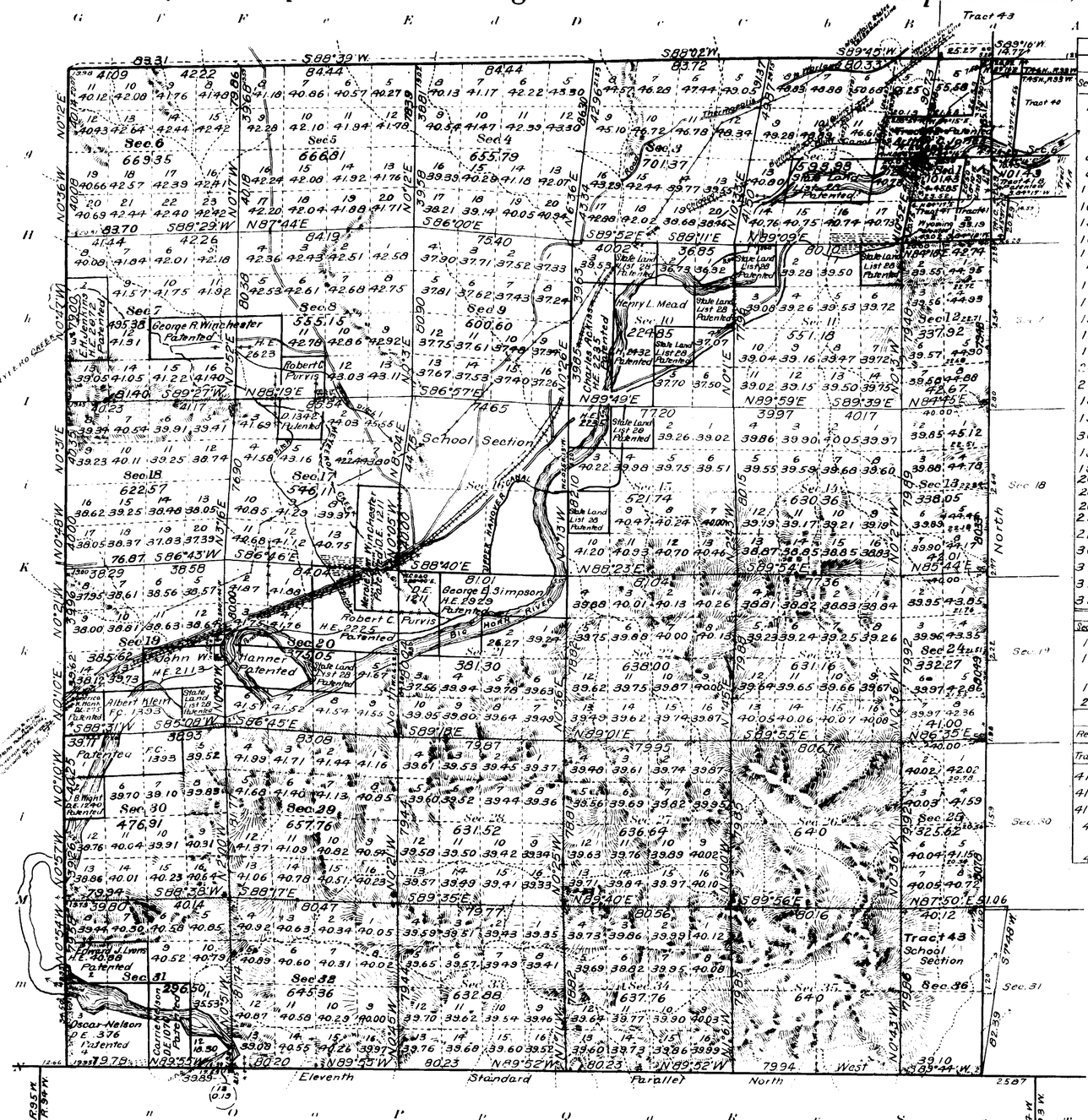

PATENTED ENTRIES NOT SEGREGATED

Original Survey				
Sec	Subdivision	Entry Kind	Entry Number	Entryman
2	NW¼SE¼, NE¼SW¼	S.L.	List 28	Wyoming
7	Lots 2 and 3	H.E.	2672	Ellsworth H. Jenkins
7	N½SE¼			
8	W½SW¼	H.E.	2623	George R. Winchester
8	SE¼SW¼			
17	NE¼NW¼	D.E.	1342	Robert C. Purvis
10	SW¼NW¼, W½SW¼			
15	NW¼NW¼	H.E.	2235	Charles Ackiss
10	NE¼NW¼, SE¼NE¼	S.L.	List 28	Wyoming
10	SW¼NE¼, SE¼NW¼			
"	E½SW¼	H.E.	2432	Henry L. Mead
10	NW¼SE¼	S.L.	List 28	Wyoming
11	NW¼NW¼, NE¼NE¼	S.L.	List 28	Wyoming
15	NE¼NW¼, N½W¼SW¼	S.L.	List 28	Wyoming
16	All	S.S.		Wyoming
17	E½SE¼			
20	NE¼NE¼			
21	NW¼NW¼	D.E.	1211	Mercie Ann Winchester
19	Lot 4	D.E.	1275	America D. Hank
19	SE¼SW¼, SW¼SE¼			
30	Lot 1, NE¼NW¼, NW¼NE¼	F.C.	1393	Albert Klein
19	SE¼SE¼	S.L.	List 28	Wyoming
19	N½SE¼			
20	N½SW¼	H.E.	2113	John W. Hunnet
20	NW¼SE¼	S.L.	List 28	Wyoming
20	W½NE¼, SE¼NE¼			
21	SW¼NW¼	H.E.	2225	Robert C. Purvis
21	E½NW¼, N½NE¼	H.E.	2929	George E. Simpson
30	Lot 2	D.E.	1240	John B. Wight
31	Lot 2, SE¼NW¼	H.E.	4038	Edward J. Lyons
31	Lots 3 & 4, E½SW¼	D.E.	376	Oscar Nelson
31	W½SE¼	D.E.	1070	Carrie Nelson

Patented Entries Segregated				
Sec	Subdivisions	Kind	Number	Entryman
1	Lots 1, 2, S½NE¼	H.E.	2752	Allen Hicks
1	NE¼SE¼, SE¼SW¼			
	NW¼SE¼, NE¼SW¼, SW¼SW¼	S.E.	List 28	Wyoming
1	Lot 3, S½NW¼			
2	SE¼NE¼	H.E.	3923	Arthur C. Jones

INDEX TO SEGREGATED TRACTS

Resurvey				Original Survey				
Tract No	T	R.	Sec	Subdivision	Entry Kind	Entry No	Status in Land Office	Entryman
41-D	45	94	1	SE¼SW¼	S.L.	List 28	Approved	Wyoming
41-E	"	"		SW¼SW¼				
41-B	"	"		NW¼SE¼, NE¼SW¼	S.L.	List 28	Patented	Wyoming
42	"	"	1	Lot 3, S½NW¼				
			2	SE¼NE¼	H.E.	3923	Patented	Arthur C. Jones
43	"	"	36	All	S.S.			Wyoming

Areas in Acres	
Public Land	17776.94
Indian Reservation	
Indian Allotments	
Mineral Claims	
Water Surface	4602
Total Area	

Scale: 40 Chains to an inch

Mean Magnetic Declination
Latitude 43°49' N.
Longitude 108°04' W.

Surveys Designated	By Whom Surveyed	Group No	Group Date	Amount of Surveys Mls.	chs.	lks.	When Surveyed Begun	Completed
Resurvey Subdivisions	Utterback and Kelley	7	April 3, 1911	57	77	36	September 4, 1913	September 22, 1913
Connections			" " "		18	13	November 14, 1912	December 23, 1914
Meanders Resurvey			"	3	76	18	September 22, 1913	September 22, 1913
West Township Line Resurvey	Wilford W. Utterback	"	" " "	5	78	24	October 10, 1912	October 11, 1912
North Township Line Resurvey	" " "	"	" " "	5	56	28	November 14, 1912	November 13, 1912
11th Standard Parallel North	" " "	"	" " "	6	39	48	September 23, 1912	October 4, 1912
Tract 43 Resurvey	Mark M. Kelley		September 10, 1914	3	12	41	December 23, 1914	December 23, 1914
East Township Line	Wilford W. Utterback	3	July 21, 1910	6	07	40	August 30, 1910	August 30, 1910

The above map of Resurvey Township No. 45 North Range No. 94 West of the Sixth Principal Meridian Wyoming is strictly conformable to the field notes of the Resurvey thereof on file in this office, which have been examined and approved.

U.S. Surveyor General's Office,
Cheyenne Wyoming, June 29, 1915

Charles L. Decker
Surveyor General.

1714 -A-

Accepted by the Hon. Commissioner letter C. filed Mch. 31, 1916
Trip plats filed in Lander L.O. Apr. 25, 1916.

45 - 94

2456

Supplemental Plat

Index Diagram of Valid Entries

Resurvey Township No. 45 North, Range No. 94 West of the Sixth Principal Meridian, Wyoming

Utterback and Kelley
Group No. 7, April 13, 1911

Description by Resurvey		Original Survey				
Tract No. or Subdivisions		Section	Subdivisions	Entry		Entryman
Lots	Sec.			Kind	Number	
Tract 41 A	1					
Tract 41 C-D	1	1	NE¼SE¼, SE¼SW¼	S.L.	List 28	Wyoming
13	2	2	NW¼ SW¼	S.L.	List 28	Wyoming
12, 15	2					
16, 17	2	2	E½SE¼, SW¼SE¼, SE¼SW¼	H.E	03479	Wilbur C. Holtz
14	2	2	SW¼ SW¼			
20	3	3	SE¼SE¼			
1-2	10	10	N½ NE¼	H.E	03244	Levi Hainsworth
9 10	7					
11, 12	7	7	S½NE¼, SE¼NW¼, NE¼SW¼	H.E	03722	Charles W. Winchester
12	8	8	SW¼ SE¼			
2-6-7	17	17	W½ NE¼, SE¼ NE¼	H.E.	4045	John H. Helvey
3	10	10	NW¼ NW¼	S.L.	List 28	Wyoming
4-5	10	10	NE¼ SE¼, SW¼ SE¼	S.L.	List 28	Wyoming
1-2-3	11	11	NW¼NE¼, NE¼NW¼, SW¼NW¼	S.L	List 28	Wyoming
3-4	15	15	S½ NW¼	S.L	List 28	Wyoming
All	16	16	All	S.S.		Wyoming
8-12-13	17	17	W½SE¼, SE¼SW¼ } →	D.F	2090	David R. Russell
1-4	20	20	E½ NW¼			
12	19	19	SE¼ NE¼	S.L	List 28	Wyoming
7-12	30					
13-14	30	30	SE¼NW¼, NE¼SW¼, Lots 3 & 4	H.E	01071	John L. Wight
Tract 43	36	36	All	S.S.		Wyoming

The above Table of Valid Entries, is made to accompany plat of Resurvey Township No. 45 North, Range No. 94 West, and is hereby approved.
Surveyor General's Office
Cheyenne Wyoming
May 27, 1916

Charles L. Decker
Surveyor General

A.L.R.

Accepted by Comm. Aug. 11. 1916

1714-B.

45 - 94

(22) 70

2434

TOWNSHIP No. 45 NORTH, RANGE No. 94 WEST of the 6th Principal MERIDIAN.

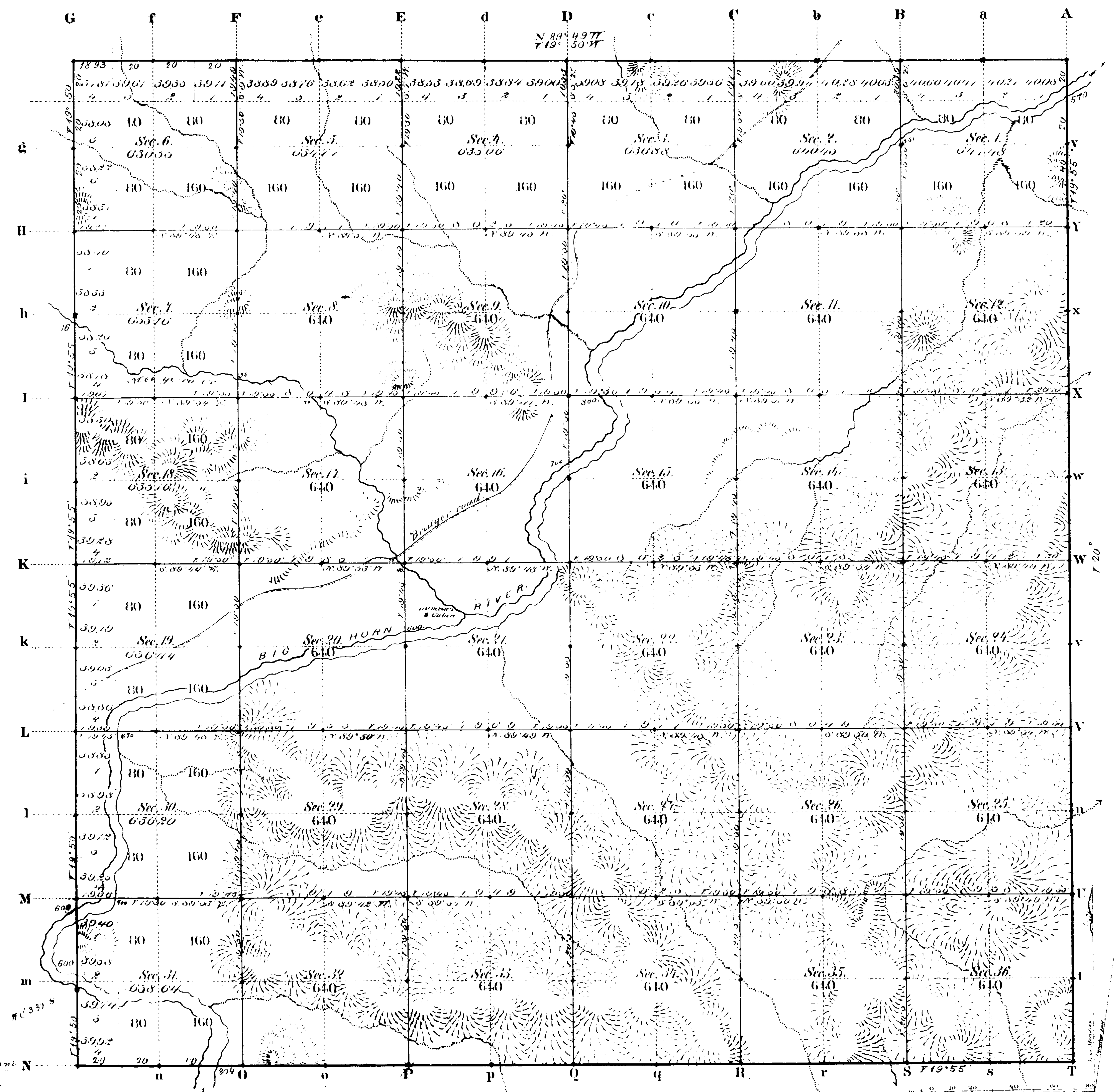

Total number of Acres 22998.79

Surveys Designated	By Whom Surveyed	Date of Contract	Amount of Surveys Mls	Chs	Lks	When Surveyed	Magnetic Declination
E W & N Township lines	R H Woods	May 15, 1882	17	72	93	Feb'y 12, 17, 19, 1883	19° 56' East
Subdivisions	F W Kettshaw Jr	" " "	50	13	76	May 30 – June 5th 1883	19 50
Connections							
11th Stand. P. N.	Charles A Haney	Jan'y 12, 1882	6	99	99	May 12 & 13, 1882	

The above Map of Township No. 45 North Range No. 94 West of the Sixth Principal Meridian Wyoming Territory is strictly conformable to the field notes of the survey thereof on file in this Office, which have been examined and approved.

Surveyor General's Office,
Cheyenne Wyoming
September 15th 1883

Edw. C. David
Sur. Gen'l.

A. Gast & Co. St. Louis Mo.

1714

45 - 94

Ac. 6689

ORIGINAL

RECEIVED OCT 24 1956

TOWNSHIP 45 NORTH, RANGE 94 WEST, OF THE 6th PRINCIPAL MERIDIAN WYOMING

SUPPLEMENTAL SURVEY OF SEC. 1, 2 AND 3

Survey by John W. Ross, Engineer under authority of Departmental Instructions of October 24, 1906

Survey Commenced August 7, 1955 Survey Completed October 24, 1955

Scale in Chains

0 5 10 20 30 40

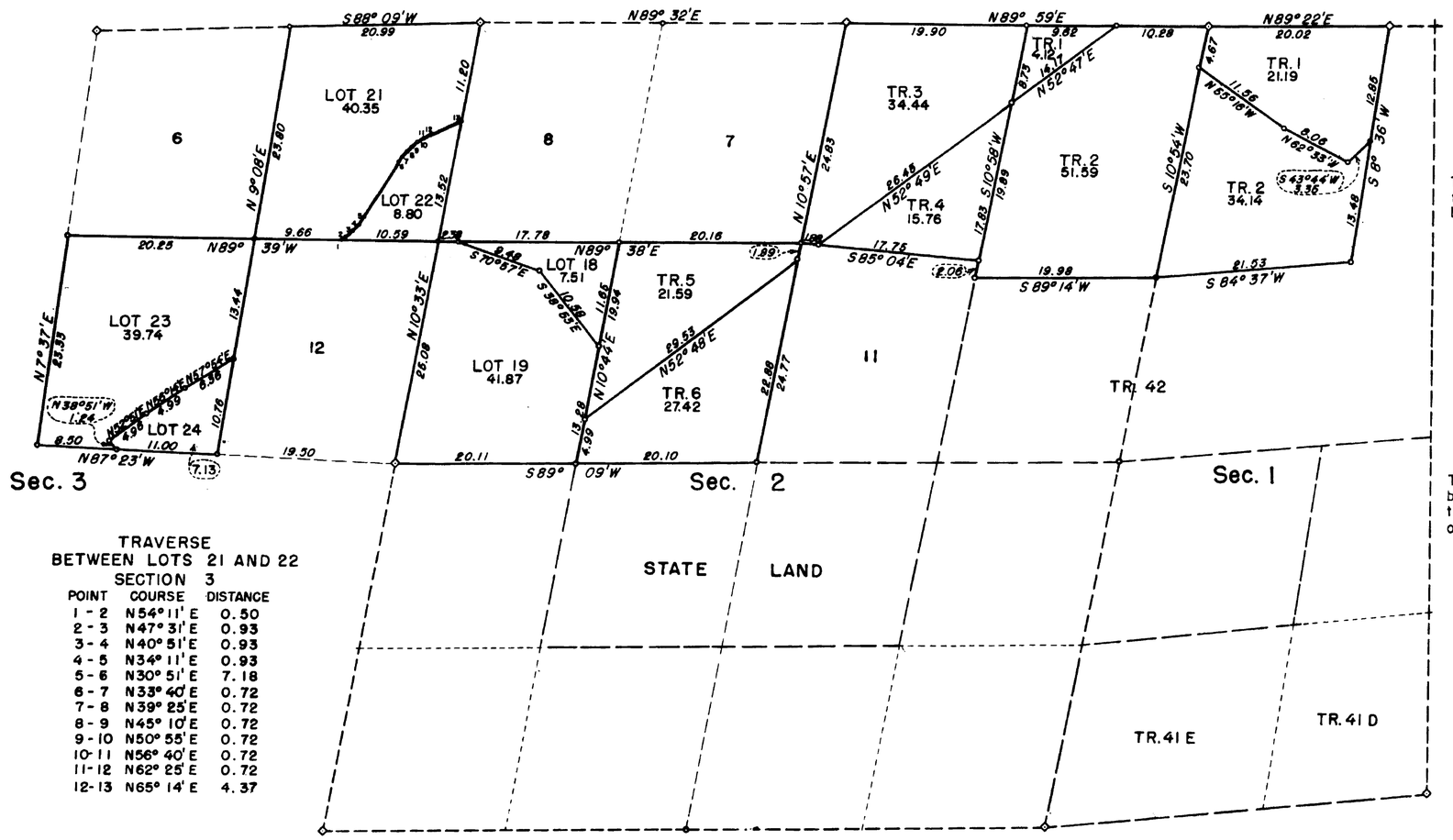

TRAVERSE
BETWEEN LOTS 21 AND 22
SECTION 3

POINT	COURSE	DISTANCE
1 - 2	N54° 11' E	0.50
2 - 3	N47° 31' E	0.93
3 - 4	N40° 51' E	0.93
4 - 5	N34° 11' E	0.93
5 - 6	N30° 51' E	7.18
6 - 7	N33° 40' E	0.72
7 - 8	N39° 25' E	0.72
8 - 9	N45° 10' E	0.72
9 - 10	N50° 55' E	0.72
10 - 11	N56° 40' E	0.72
11 - 12	N62° 25' E	0.72
12 - 13	N65° 14' E	4.37

U.S. Department of the Interior
Bureau of Reclamation
Washington, D.C. Sept. 12, 1956

This plat is strictly conformable to the field notes of the survey which have been examined and approved.

Acting Assistant Commissioner.

U.S. Department of the Interior
Bureau of Land Mangement
Washington, D.C. Sept. 12, 1956

The survey represented by this plat having been correctly executed in accordance with the requirements of law and the regulations of this Bureau is hereby accepted

For the Director.

Cadastral Engineering Staff Officer.

Denotes corners of previous surveys found in place.

Denotes corners set by John W. Ross, Engineer.

ACCESSION NO. 605-601-474

1714-C

45-94

accession no. 1370

EXTERIOR LINES

Scale 1 inch = 2 miles. *Mag. Var. East.*

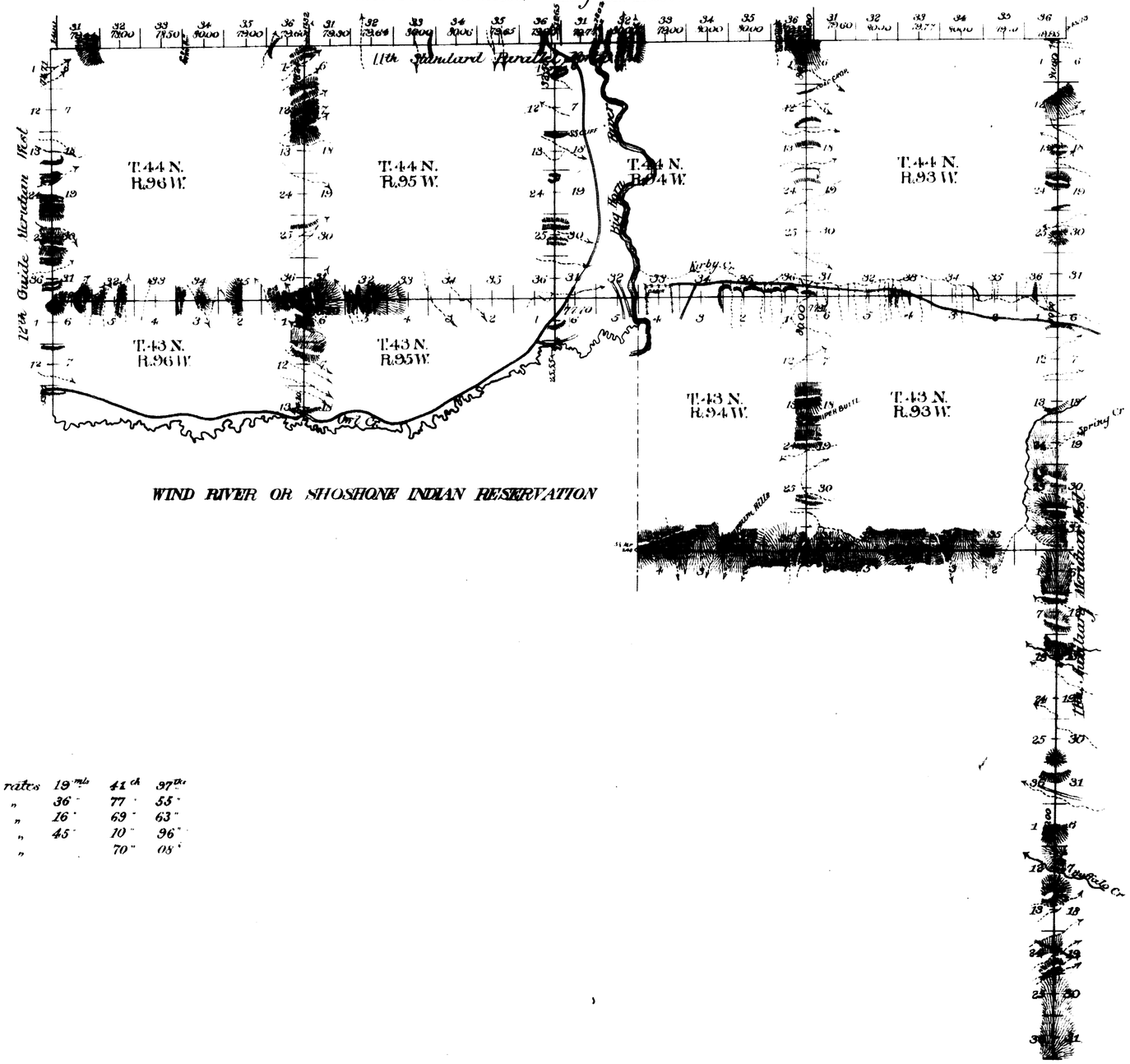

Standard lines at intermediate rates	19 mls	41 ch	37 lks
" " " minimum "	36 "	77 "	55 "
Exterior " " intermediate "	16 "	69 "	63 "
" " " minimum "	45 "	10 "	96 "
Connection " " " "		70 "	08 "

Surveys Designated	By Whom Surveyed	Date of Contract	Amount of Surveys Mls	Chs	Lks	When Surveyed	Magnetic Decline
11th Stand. Par.	Carpenter & Warner	April 1, 1891	23	70	61	July 8-10 1891	17°12' East
11th Aux. Mer.	" "	" " "	24	00	60	" 5-7 "	17°04' "
12th Guide Mer.	" "	" " "	8	48	31	" 12 "	17°20' "
Exteriors	" "	" " "	62	00	58	Sept 23-30 "	17°14' "
Connections	" "	" " "		70	08	July 8-10 1891	17°12' "

I hereby certify that the above diagram of the 11th Standard Parallel North in Ranges 93, 94, 95 and 96 West; the 11th Guide Meridian West in Townships 41, 42, 43 and 44 North; the 12th Guide Meridian West in Townships 43 and 44 North, and the Exterior Boundaries of Townships 43 North Range 93 West; Townships 44 North, Ranges 93, 94, 95 and 96 West, and Fractional Townships 43 North, Ranges 94, 95 and 96 West of the 6th Principal Meridian in Wyoming, is strictly conformable to the field notes of the survey thereof on file in this office which have been examined and approved.

Surveyor Generals Office
Cheyenne Wyo May 21st 1892

Wm H. Richards
Surveyor General

(22) 2363 48

Indexed

11TH STANDARD PARALLEL NORTH

Along the South bound of Tp. 45 N., R's 89 to 96 inclusive, West of the 6th P.M. Wyoming Ty.

Scale 40 chs. to 1 inch. Mag. var. East.

Course West.

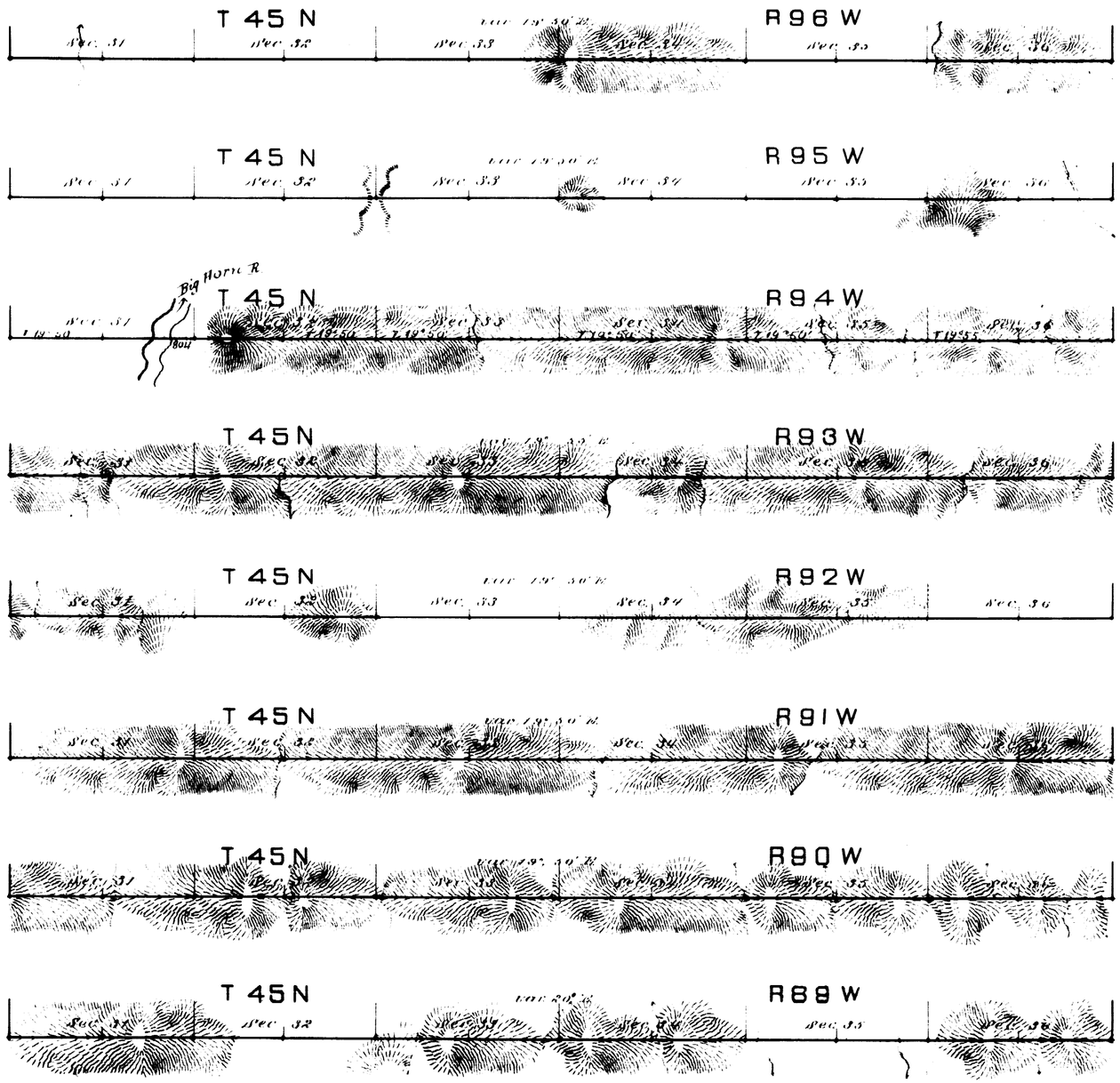

Survey Designated	By Whom Surveyed.	Date of Contract.	Amount of Survey Mls.	Chs.	Lks.	When Surveyed.
11th Stand. Par. N.	Chas. A. Honey.	Jan. 12, 1882.	48	0	0	Apr. 21 May 13, '82.

I hereby certify that the above diagram of the 11th Stand. Par. North, along the South bound. of Tp. 45 N., Ranges 89 to 96 inclusive, West of the 6th P.M., Wyo. Ter., is strictly conformable to the field notes of the Survey on file in this Office, which have been examined and approved.

Surveyor General's Office,
Cheyenne Wyoming, Sept. 8, 1883.

Edw. C. David
Surveyor General.

1683

2364

49

EXTERIOR LINES.

Scale 3 miles to 1 inch. Magnetic Var. East.

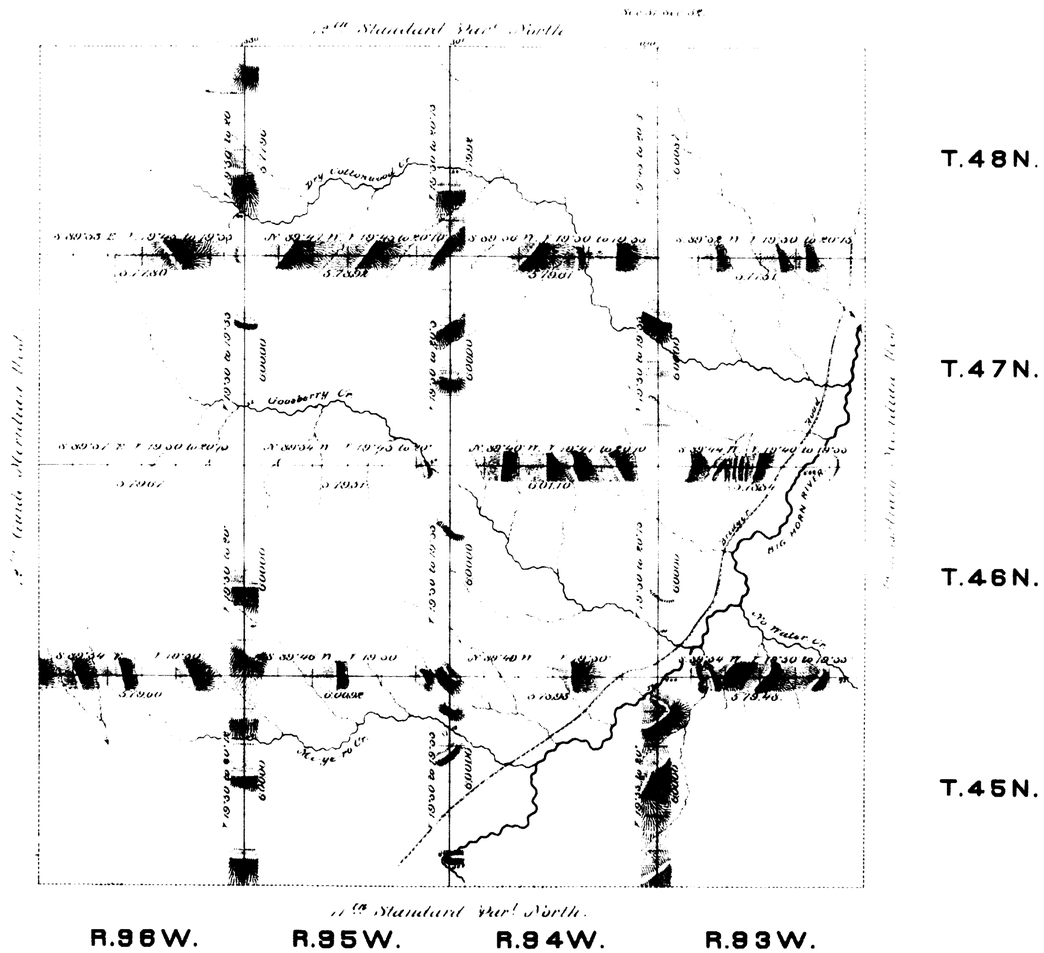

Surveys designated	By whom surveyed	Date of contract	Limit of surveys.			When surveyed.
			miles	chs	lks	
Exterior lines	R. H. Woods.	May. 15. 1882.	145	70	64.	Feb 12 Mar 2. 1883.
Connections	. . .	. . .		8	91	. . .

I hereby certify that the above diagram of the Exterior lines of T. 45. 46. 47 & 48 N. R. 93. 94. 95 & 96. W. of the 6th Principal Meridian Wyoming Territory, is strictly conformable to the field notes of the survey thereof on file in this Office, which have been examined and approved.

Surveyor Generals Office.
Cheyenne. Wyo. Sept 6th 8th 1883.

Edw. C. David
Surveyor General

1684