2422 (4-675a)

Resurvey Township No. 45 North Range No. 95 West of the Sixth Principal Meridian, Wyoming.

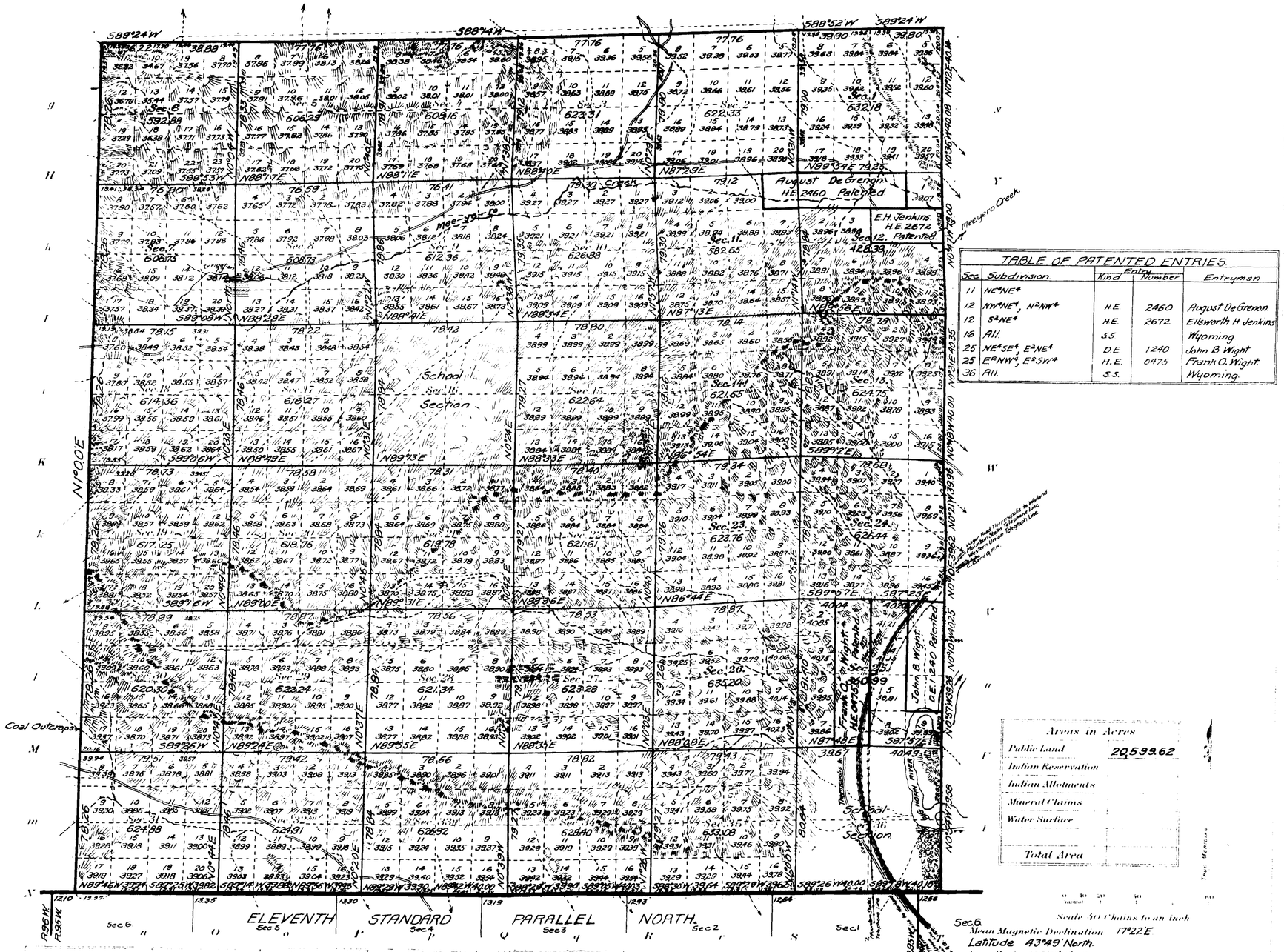

TABLE OF PATENTED ENTRIES				
Sec.	Subdivision	Kind	Entry Number	Entryman
11	NE¼NE¼			
12	NW¼NE¼, N½NW¼	H.E.	2460	August DeGrenon
12	S½NE¼	H.E.	2672	Ellsworth H. Jenkins
16	All.	S.S.		Wyoming.
25	NE¼SE¼, E½NE¼	D.E.	1240	John B. Wight
25	E½NW¼, E½SW¼	H.E.	0475	Frank O. Wight
36	All.	S.S.		Wyoming.

Areas in Acres	
Public Land	20599.62
Indian Reservation	
Indian Allotments	
Mineral Claims	
Water Surface	
Total Area	

Mean Magnetic Declination 17°22'E
Latitude 43°49' North.
Longitude 108°11' West

Surveys Designated	By Whom Surveyed	Group No.	Group Date	Amount of Surveys Mls.	chs.	lks.	When Surveyed Begun	Completed
Resurvey Subdivisions	Utterback & Kelley	7	April 3, 1911	39	12	98	Aug. 27, 1913	Sept. 12, 1913
Resurvey W. Boundary	Wilford W. Utterback	7	" " "	5	69	56	Nov. 16, 1912	Nov. 17, 1912
Resurvey N. Boundary	" " "	7	" " "	5	65	84	Nov. 19, 1912	Nov. 20, 1912
Resurvey E. Boundary	" " "	7	" " "	5	78	24	Oct. 10, 1912	Oct. 11, 1912
Resurvey 11th St. Par. North.	" " "	7	" " "	5	78	81	Oct. 3, 1912	Oct. 3, 1912
Connections	" " "	7	" " "	1	10	17	Oct. 3, 1912	Oct. 3, 1912

Resurvey

The above map of Township No. 45 North Range No. 95 West of the Sixth Principal Meridian Wyoming is strictly conformable to the field notes of the re-survey thereof on file in this office, which have been examined and approved

U. S. Surveyor General's Office.
Cheyenne, Wyoming, June 29th, 1915.

Charles K. Decker
Surveyor General.

1710-A

45-95

Accepted by the Com. Comm. in letter E. dated March 31, 1916.
Trip. State sent to Land L.O. Apr 20, 1916

2423

Supplemental Plat

Index Diagram of Valid Entries

Resurvey Township Nº45 North, Range Nº95 West of the Sixth Principal Meridian, Wyoming

Utterback and Kelley, Group Nº7, April 13, 1911

Description by Resurvey		Original Survey				
				Entry		
Section	Subdivisions	Section	Subdivisions	Kind	Number	Entryman
7	Lot 20	7	SE¼SE¼			
8	Lots 13 and 14	8	S½ SW¼			
18	Lot 5	18	NE¼NE¼	H.E	01536	Joseph Tchigg
8	Lots 8, 9 and 10	8	SE¼NE¼, N½SE¼			
9	Lot 5	9	SW¼NW¼	H.E	01537	Charles Nagy
16	All	16	All	S.S.		Wyoming
25	Lots 4, 5, 8, 9	25	SW¼NE¼, S½SE¼, NW¼SE¼	D.E	1249	Judy Wight
36	All	36	All	S.S.		Wyoming

The above table of Valid Entries is made to accompany plat of Resurvey Township Nº45 North, Range Nº95 West and is hereby approved
Surveyor Generals Office
Cheyenne, Wyoming
May 27, 1916

Charles L. Decker
Surveyor General

ALR

Accepted by Commissioner May. 11. 1916.

1710-13.

45-95

2421

TOWNSHIP No. 45 NORTH. RANGE No. 95 WEST of the 6th Principal MERIDIAN.

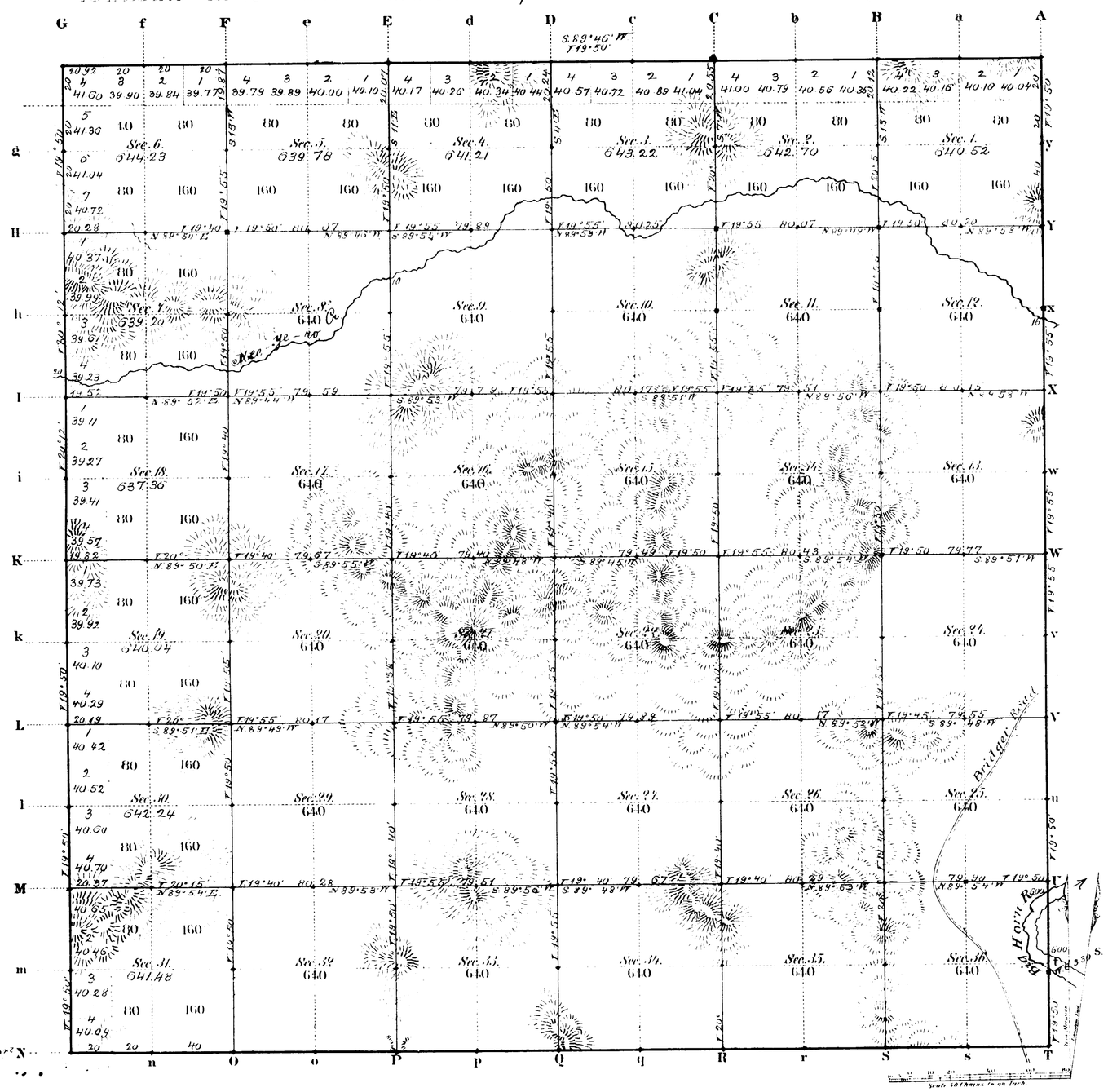

Total number of Acres 23051.98

Surveys Designated	By Whom Surveyed	Date of Contract	Amount of Survey Mls	Chs	Lks	When Surveyed	Magnetic Declination
E. and W. Township lines	R.H. Woods	May 15, 1882	18	00	92	Feb 17, 23, 24, 1883	19° 50' East
Subdivisions	F.W. Wellshear	" " "	59	78	78	May 21 24, 1883	19° 52' "
Connections							
11th Stand. P.N.	Charles A. Haney	Jan'y 12, 1882	6	00	00	May 13, 1882	

The above Map of Township No. 45 North Range No. 95 West of the Sixth Principal Meridian Wyoming Territory is strictly conformable to the field notes of the survey thereof on file in this Office, which have been examined and approved

Surveyor Generals Office, Cheyenne Wyoming, September 15th 1883

Edw. C. Davis
Surv. Gen'l

A. Gast & Co. St. Louis Mo.

1710

45-95

7946

ORIGINAL

TOWNSHIP 45 NORTH, RANGE 95 WEST, OF THE SIXTH PRINCIPAL MERIDIAN, WYOMING.

SUPPLEMENTAL PLAT

Sec. 5

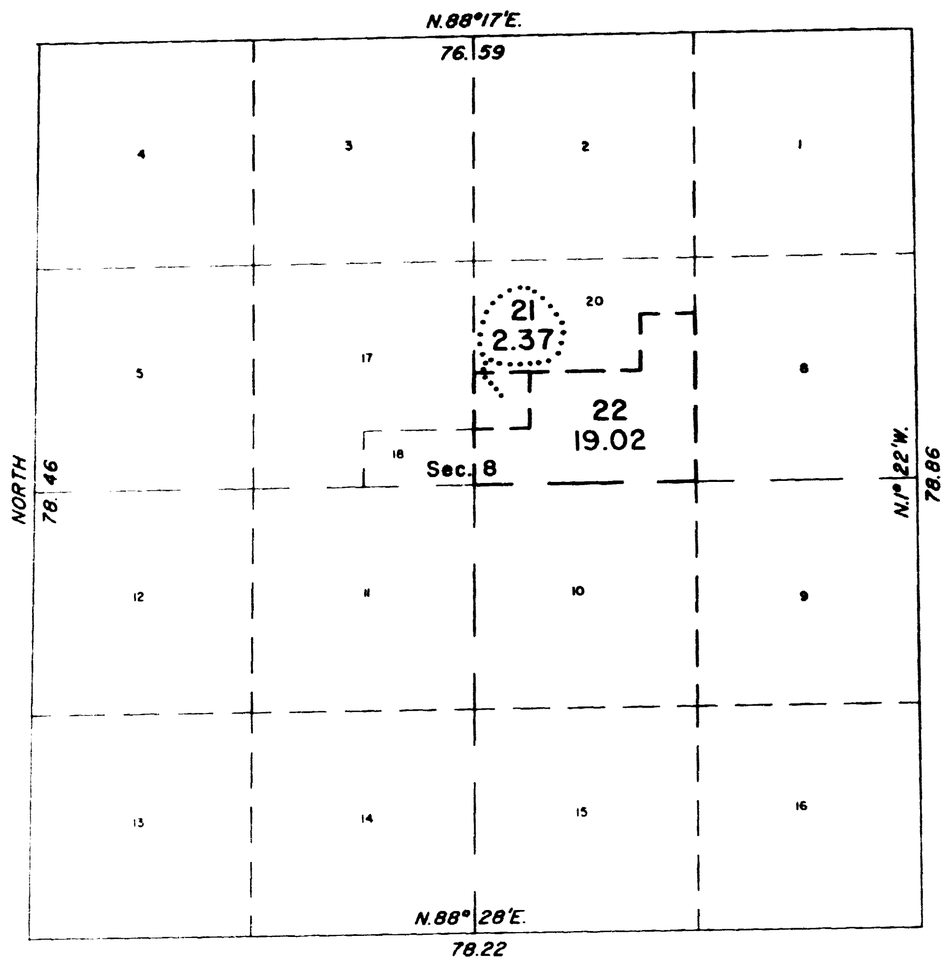

Sec. 7

Sec. 9

Sec. 17

This plat showing a subdivision of original Lot 19, Section 8, T. 45 N., R. 95 W., Sixth Principal Meridian, Wyoming, is based upon the plat approved June 29, 1915, accepted March 31, 1916, and the plat accepted June 8, 1992.

UNITED STATES DEPARTMENT OF THE INTERIOR
BUREAU OF LAND MANAGEMENT

Cheyenne, Wyoming September 30, 1992

This plat, showing amended lottings, is based upon the official records and, having been correctly prepared in accordance with the regulations of this Bureau, is hereby accepted.

For the Director

John P. Lee

Chief Cadastral Surveyor for Wyoming

10 5 0 20 40 60 80
Scale in Chains

W.H.B.

1710 D

OFFICIALLY FILED: September 30, 1992

7935

ORIGINAL

TOWNSHIP 45 NORTH, RANGE 95 WEST, OF THE SIXTH PRINCIPAL MERIDIAN, WYOMING.

SUPPLEMENTAL PLAT

Sec. 6 Sec. 5 Sec. 4 Sec. 3

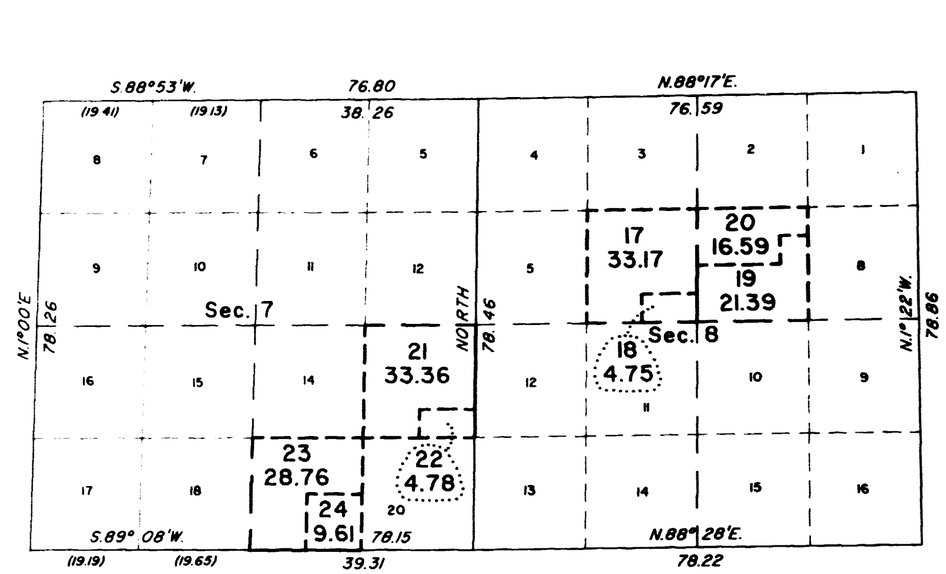

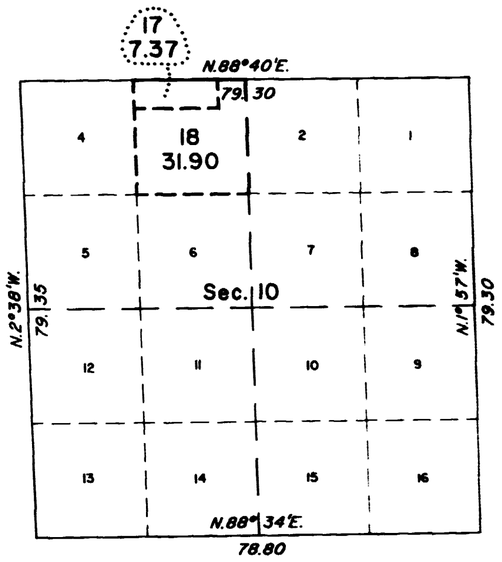

Sec. 9 Sec. 11

Sec. 18 Sec. 17 Sec. 16 Sec. 15

This plat showing a subdivision of original Lots 13 and 19, Section 7, Lots 6 and 7, Section 8, and Lot 3, Section 10, T. 45 N., R. 95 W., Sixth Principal Meridian, Wyoming, is based upon the plat approved June 29, 1915, accepted March 31, 1916.

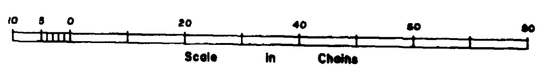

UNITED STATES DEPARTMENT OF THE INTERIOR
BUREAU OF LAND MANAGEMENT

Cheyenne, Wyoming June 8, 1992

This plat, showing amended lottings, is based upon the official records and, having been correctly prepared in accordance with the regulations of this Bureau, is hereby accepted.

For the Director

John P. Lee

Chief Cadastral Surveyor for Wyoming

W.H.B

1710 C

OFFICIALLY FILED: June 8, 1992

accession no. 1370

EXTERIOR LINES

Scale 1 inch = 2 miles. Mag. Var. East.

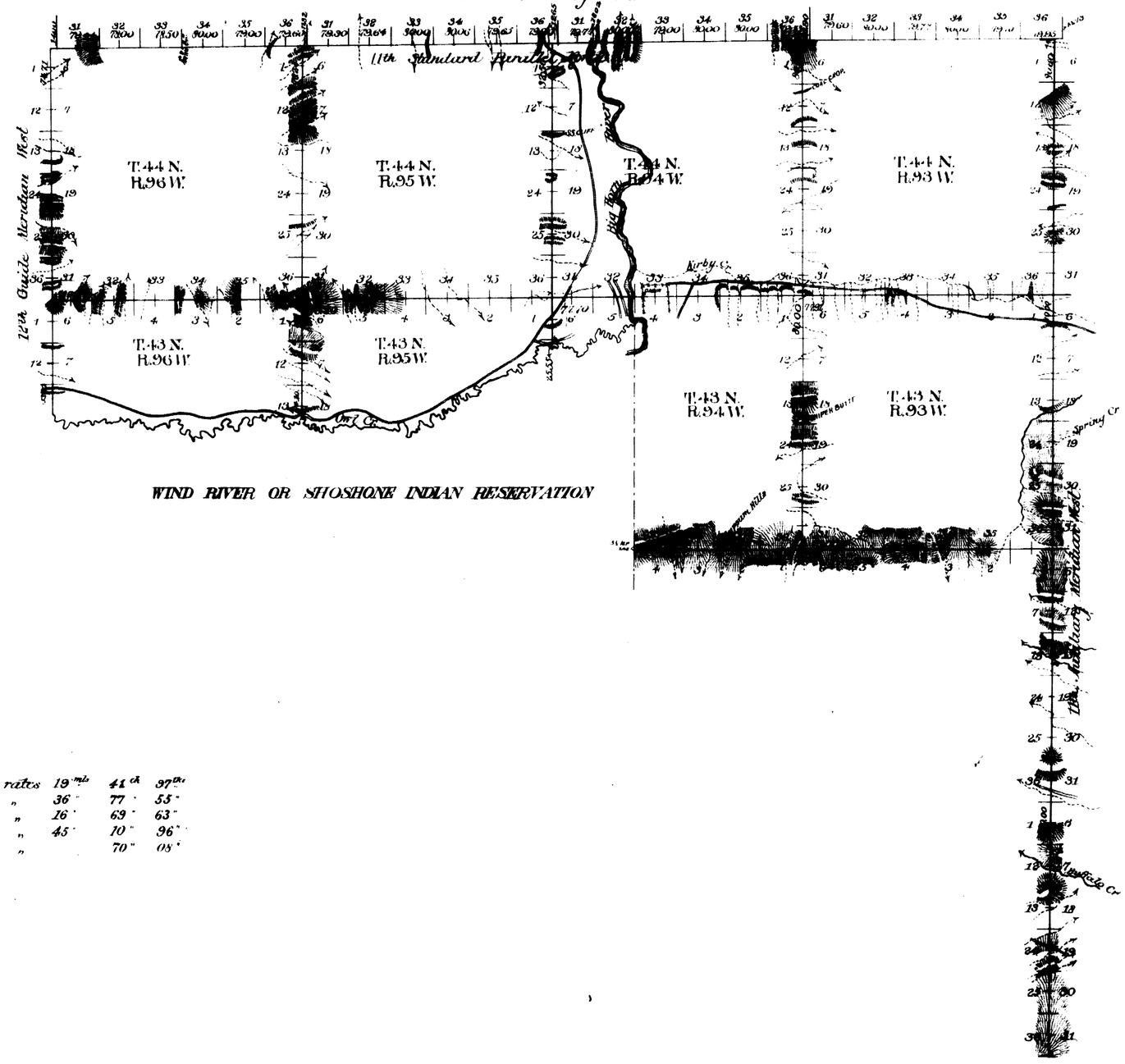

WIND RIVER OR SHOSHONE INDIAN RESERVATION

Standard lines at intermediate rates	19 mls.	41 ch.	37 lks.
" " " minimum "	36 ·	77 ·	55 ·
Exterior " " intermediate "	16 ·	69 ·	63 "
" " " minimum "	45 ·	10 "	96 "
Connection " " " "		70 "	08 "

Surveys Designated	By Whom Surveyed	Date of Contract	Amount of Surveys Mls	Chs	Lks	When Surveyed	Magnetic Declin'n
11th Stand. Par.	Carpenter & Warner	April 1, 1891	23	70	61	July 8 10 1891	17°12' East
12th Aux. Mer.	· ·	· · ·	24	00	60	" 5 7 - "	17°04' "
12th Guide Mer.	· ·	· · ·	8	48	31	· 12 ·	17°20' "
Interiors	· ·	" · ·	62	00	59	Sept 23 30 ·	17°14' ·
Connections	" "	· · "		70	08	July 8 10 1891	17°12' "

I hereby certify that the above diagram of the 11th Standard Parallel North in Ranges 93, 94, 95 and 96 West; the 12th Guide Meridian West in Townships 41, 42, 43 and 44 North; the 12th Guide Meridian West in Townships 43 and 44 North, and the Exterior Boundaries of Townships 43 North Range 93 West, Townships 44 North, Ranges 93, 94, 95 and 96 West, and fractional Townships 43 North, Ranges 94, 95 and 96 West of the 6th Principal Meridian in Wyoming, is strictly conformable to the field notes of the survey thereof on file in this office which have been examined and approved.

Surveyor Generals Office
Cheyenne Wyo May 2nd 1892

Wm. N. Richards
Surveyor General

11TH STANDARD PARALLEL NORTH

Along the South bound of Tp. 45 N., R's 89 to 96 inclusive, West of the 6th P.M. Wyoming Ty.

Scale 40 chs. to 1 inch. Mag. var. East.

Course West.

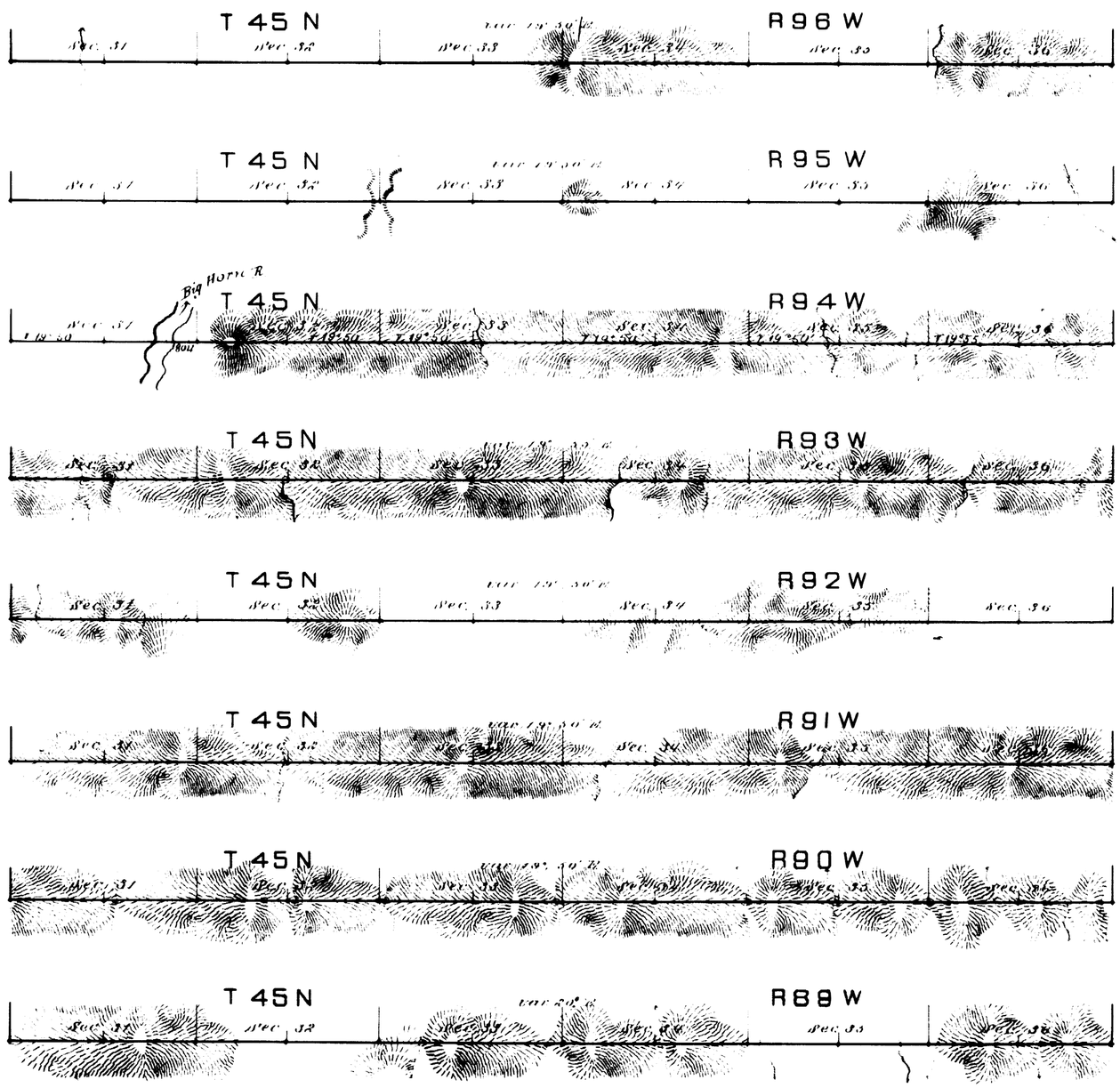

Survey Designated	By Whom Surveyed	Date of Contract	Amount of Survey Mls.	Chs.	Lks.	When Surveyed
11th Stand. Par. N.	Chas. H. Money	Jan. 12, 1882	48	0	0	Apr 21-May 15, '82

I hereby certify that the above diagram of the 11th Stand. Par. North, along the South bound of Tp. 45 N., Ranges 89 to 96 inclusive, West of the 6th P.M., Wyo. Ter., is strictly conformable to the field notes of the Survey on file in this Office, which have been examined and approved.

Surveyor General's Office,
Cheyenne Wyoming, Sept 8, 1883

Edw. C. David
Surveyor General.

1683

2364

49

EXTERIOR LINES.

Scale 3 miles to 1 inch. Magnetic Var. East.

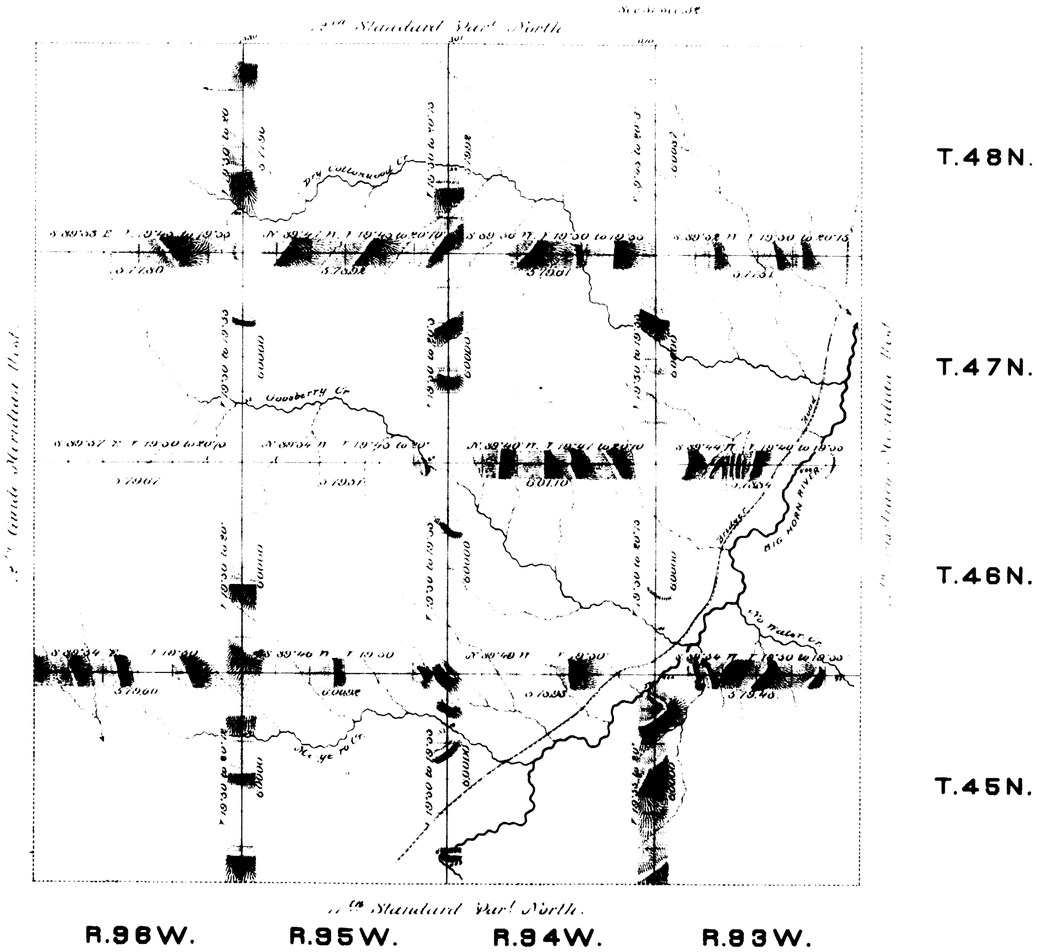

Surveys designated	By whom surveyed	Date of contract	Amt of surveys.			When surveyed.
			mls	chs	lks	
Exterior lines	R. H. Woods.	May. 15. 1882.	143	70	64.	Feb 12 Mar 2. 1883.
Connections	. .	. . .		8	91	. .

I hereby certify that the above diagram of the Exterior lines of T. 45. 46. 47 & 48 N. R. 93. 94. 95 & 96. W. of the 6th Principal Meridian Wyoming Territory, is strictly conformable to the field notes of the survey thereof on file in this Office, which have been examined and approved.
Surveyor Generals Office.
Cheyenne. Wyo. Sept 8th 1883.

Edw. C. David
Surveyor General