240

(4-675a)

Resurvey Township No. 45 North, Range No. 96 West of the Sixth Principal Meridian, Wyoming

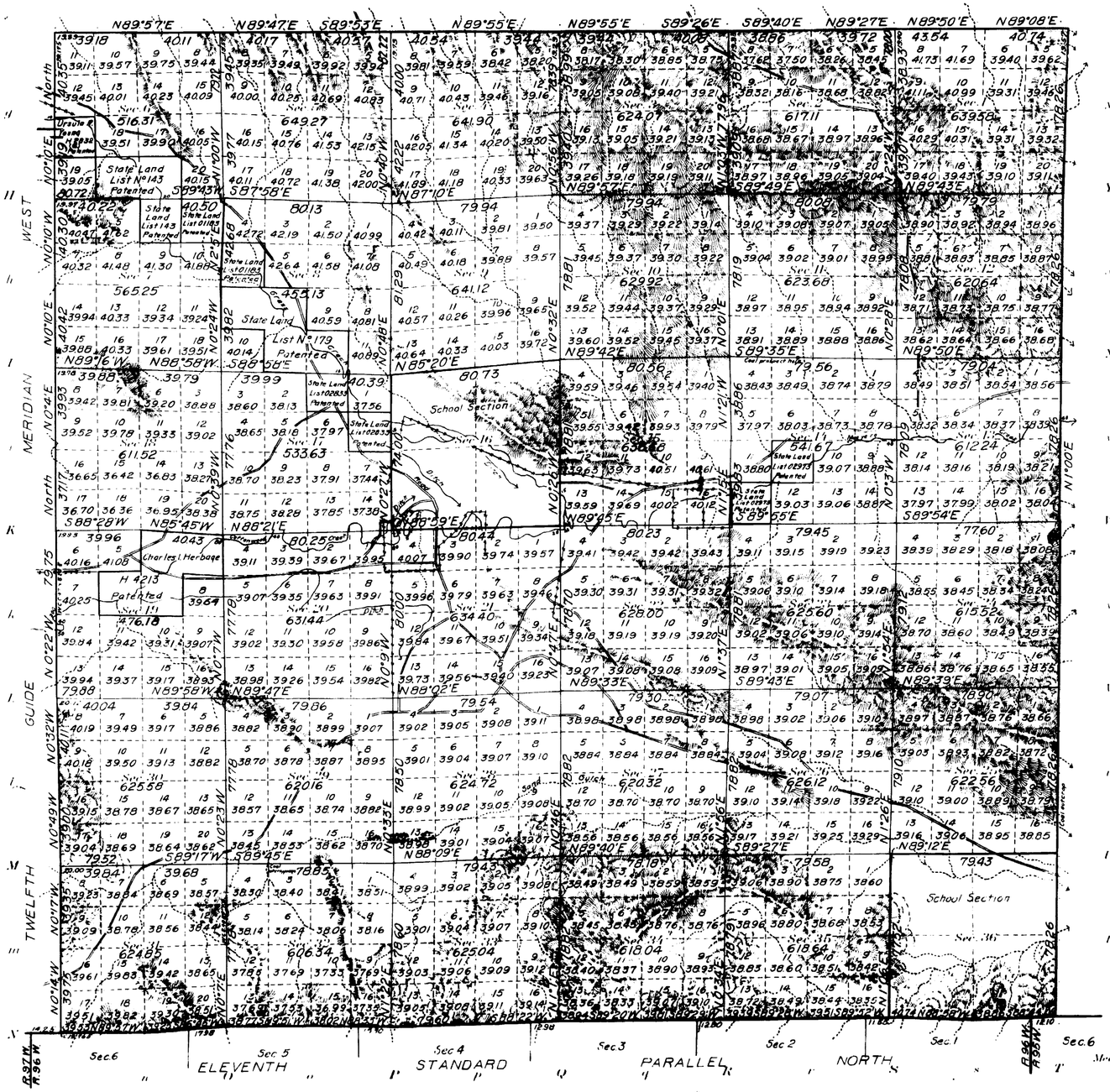

PATENTED LAND				
Section	Subdivision	Entry Kind	Entry Number	Entryman
6	Lot 6	H	2832	Ursula R. Young
6	SW¼SE¼, SE¼SW¼			
7	NW¼NE¼	List	143	Wyoming
7	NE¼NE¼			
8	SW¼NW¼	List	01183	Wyoming
8	SW¼SE¼, N½SW¼ SE¼SW¼	List	179	Wyoming
14	NE¼SW¼, SW¼SW¼	List	02973	Wyoming
16	All	SS		Wyoming
17	NW¼NE¼, SE¼NE¼	List	02833	Wyoming
19	N½NE¼, SW¼NE¼ SE¼NW¼	H	4213	Charles I. Herbage
36	All	SS		Wyoming

Coal indications
Sec. 25
Sec. 29
Sec. 32

Areas in Acres	
Public Land	20603.13
Indian Reservation	
Indian Allotments	
Mineral Claims	
Water Surface	
Total Area	

Scale 40 Chains to an inch

Mean Magnetic Declination
Latitude: 43°49'N
Longitude: 108°18'W

Surveys Designated	By Whom Surveyed	Group No.	Group Date	Amount of Surveys Mls	chs	lks	When Surveyed Begun	Completed
Resurvey Subdivisions	Utterback & Kelley	7	April 3, 1911	59	31	39	August 20, 1913	September 3, 1913
Resurvey North Boundary	Wilford W. Utterback	"	" "	6	2	39	October 15, 1912	October 15, 1912
Resurvey East Boundary	" "	"	" "	5	69	56	November 16, 1912	November 17, 1912
Resurvey South Boundary	" "	"	" "	5	72	42	October 7, 1912	October 8, 1912
Resurvey West Boundary	" "	"	" "	5	75	32	October 13, 1912	October 14, 1912
Connections	Wilford W. Utterback	"	" "	1	2	71	October 7, 1912	October 8, 1912

The above map of resurvey Township No. 45 North, Range No. 96 West of the Sixth Principal Meridian, Wyoming is strictly conformable to the field notes of the resurvey thereof on file in this office, which have been examined and approved.

U. S. Surveyor General's Office.
Cheyenne, Wyoming, June 29th 1915

Charles L. Decker
Surveyor General

1706 A

Accepted by the Hon. Commissioner in letter 3. dated Mch. 31, 1915.
Triplicate pertinent to Lander L. O. Apr. 25, 1916

45-96

2411

Supplemental Plat

Index Diagram of Valid Entries

Resurvey Township No. 45 North, Range No. 96 West of the Sixth Principal Meridian Wyoming

Utterback and Kelley, Group No. 7, April 13, 1911

Description by Resurvey		Original Survey				
				Entry		
Section	Subdivisions	Section	Subdivisions	Kind	Number	Entryman
13	Lots 5, 6, 7, 8	13	S2 N2	H.E	04085	Thomas B. Currie
15	Lots 13, 14, 15, 16	15	S2 S2	H.E	03836	Ernest O. Ackerman
16	All	16	All	S.S.		Wyoming
20	Lots 5, 6, 7, 8	20	S2 N2	D.E	02735	Sadie O' Kirby
20	Lots 9, 16	20	E2 SE4			
29	Lots 1, 8	29	E2 NE4	H.E	03058	Ralph H Fischer
21	Lots 3, 4, 5, 6	21	NW4	H.E	02980	Armina E. Fisher
21	Lots 1, 2, 7, 8	21	NE4	H.E	0693	Le Roy R. Kirby
21	Lots 11, 14, 13	21	E2 SW4, SW4 SW4			
28	Lot 4	28	NW4 NW4	H.E	02777	Ole Johnson
22	Lots 3, 4, 5, 6	22	NW4	H.E	03532	Philip Contor
36	All	36	All	S.S.		Wyoming

The above Table of Valid Entries is made to accompany plat of Resurvey Township No. 45 North, Range No. 96 West and is hereby approved.
Surveyor General's Office
Cheyenne, Wyoming
May 27, 1916

Charles L. Decker
Surveyor General

Accepted for Commissioner Aug. 1, 1916

1706-B.

45-96

(22)

2409

71

TOWNSHIP No. 45 NORTH. RANGE No. 96 WEST of the 6th Principal MERIDIAN.

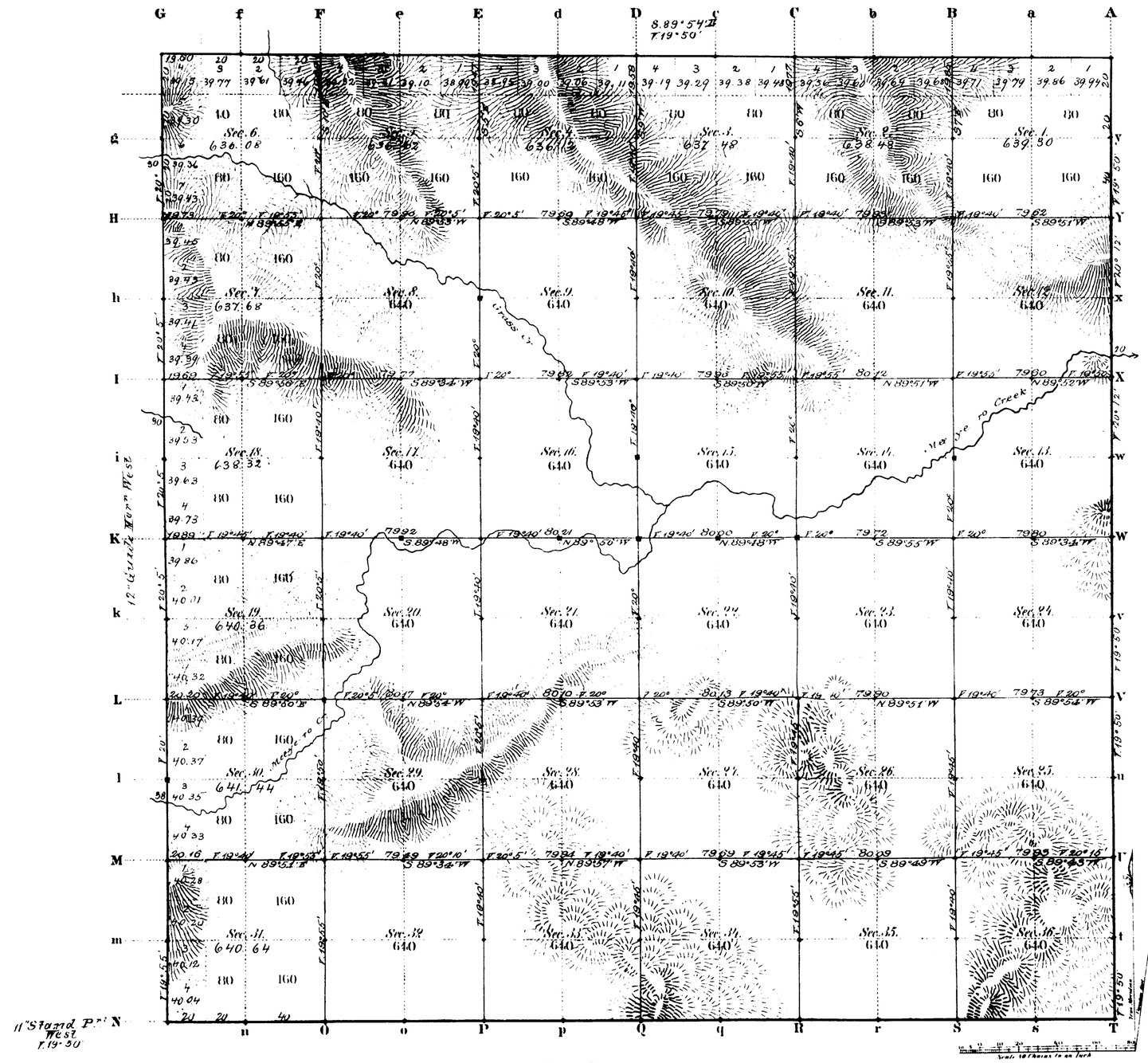

Total number of Acres 23,022.52

Surveys Designated	By Whom Surveyed	Date of Contract	Amount of Surveys Mi.	Ch.	Lks.	When Surveyed	Magnetic Declination
E. & W. Township lines	H. H. Woods Jr.	May 15th 1882	11	79	60	Febr. 23, 26, 1882	19° 50' East
Subdivisions	F. W. Hesshaus	" " "	59	74	99	May 14 - 19, 1883	19° 50' "
Connections							
12th Guide M. W.	Charles A. Haney	Jany 12, 1882	6	00	00	May 16, 1882	
11th Stand. P. N.	" " "	" " "	6	00	00	March 13, 15, 1882	

The above Map of Township No. 45 North Range No. 96 West of the Sixth Principal Meridian Wyoming Territory is strictly conformable to the field notes of the survey thereof on file in this Office, which have been examined and approved

Surveyor General's Office,
Cheyenne Wyoming
September 15th 1883

Edw. C. Dawes
Surv. Genl.

A. Gast & Co. St. Louis Mo.

1706

45-96

11TH STANDARD PARALLEL NORTH

Along the South bound of Tp 45 N, R's 89 to 96 inclusive, West of the 6th P.M. Wyoming Ty.

Scale 40 chs to 1 inch Mag var East.

Course West.

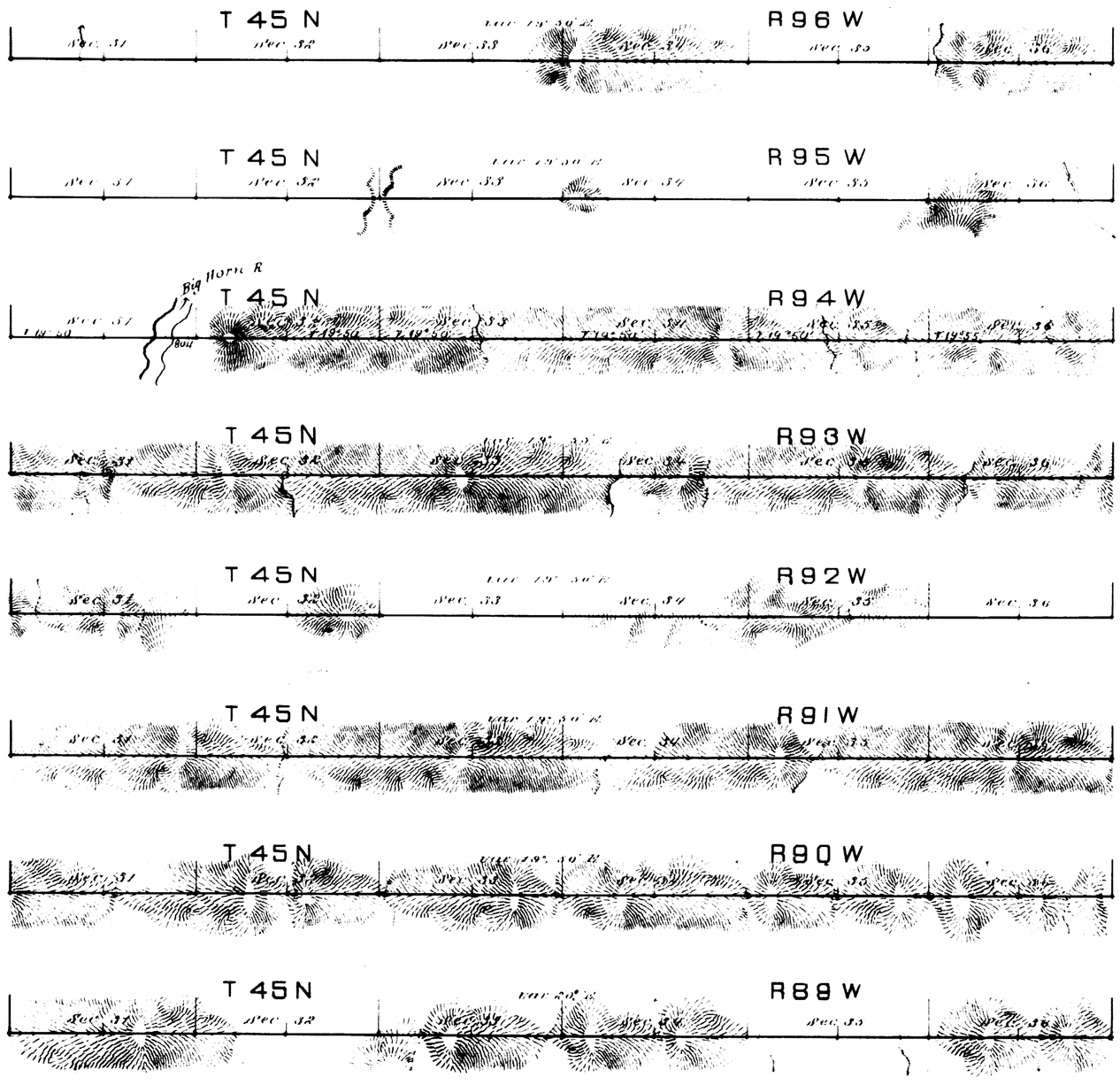

Survey Designated	By Whom Surveyed	Date of Contract	Amount of Survey Mi.	Chs.	Lks.	When Surveyed
11th Stand. Par'l N.	Chas. H. Honey	Jan. 12, 1882	48	0	0	Apr. 21-May 15, '82

I hereby certify that the above diagram of the 11th Stand. Par'l North, along the South bound of Tp. 45 N; Ranges 89 to 96 inclusive, West of the 6th P.M., Wyo. Ter., is strictly conformable to the field notes of the Survey on file in this Office, which have been examined and approved.

Surveyor General's Office,
Cheyenne Wyoming, Sept. 8, 1882

Edw. C. David
Surveyor General.

2364

49

EXTERIOR LINES.

Scale 3 miles to 1 inch. Magnetic Var. East.

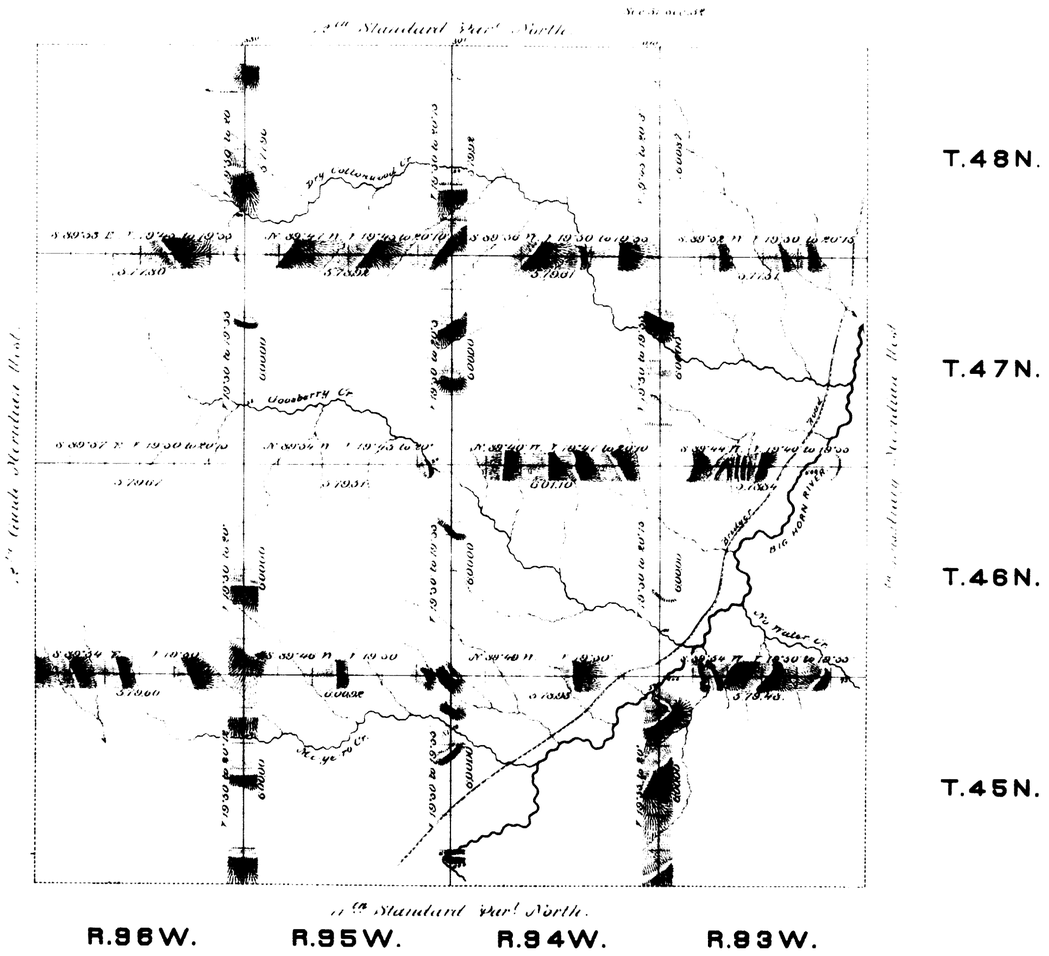

Surveys designated	By whom surveyed	Date of contract	Amt of surveys.			When surveyed.
			mls	chs	lks	
Exterior lines	R. H. Woods.	May. 15. 1882.	143	70	64.	Feb 12 Mar 2. 1883.
Connections	. . .	. . .		8	91	. . .

I hereby certify that the above diagram of the Exterior lines of T. 45. 46. 47 & 48 N. R. 93. 94. 95 & 96. W. of the 6th Principal Meridian Wyoming Territory, is strictly conformable to the field notes of the survey thereof on file in this Office, which have been examined and approved.
Surveyor Generals Office.
Cheyenne, Wyo. Sept 8th 1883.

Edw. C. David
Surveyor General.

2367

52

12TH GUIDE MERIDIAN WEST.

In townships 45 to 52 North inclusive, between Ranges 96 & 97 West of the 6th Principal Meridian Wyo. Ter.

Magnetic Variation East. Scale 3 miles to one inch.

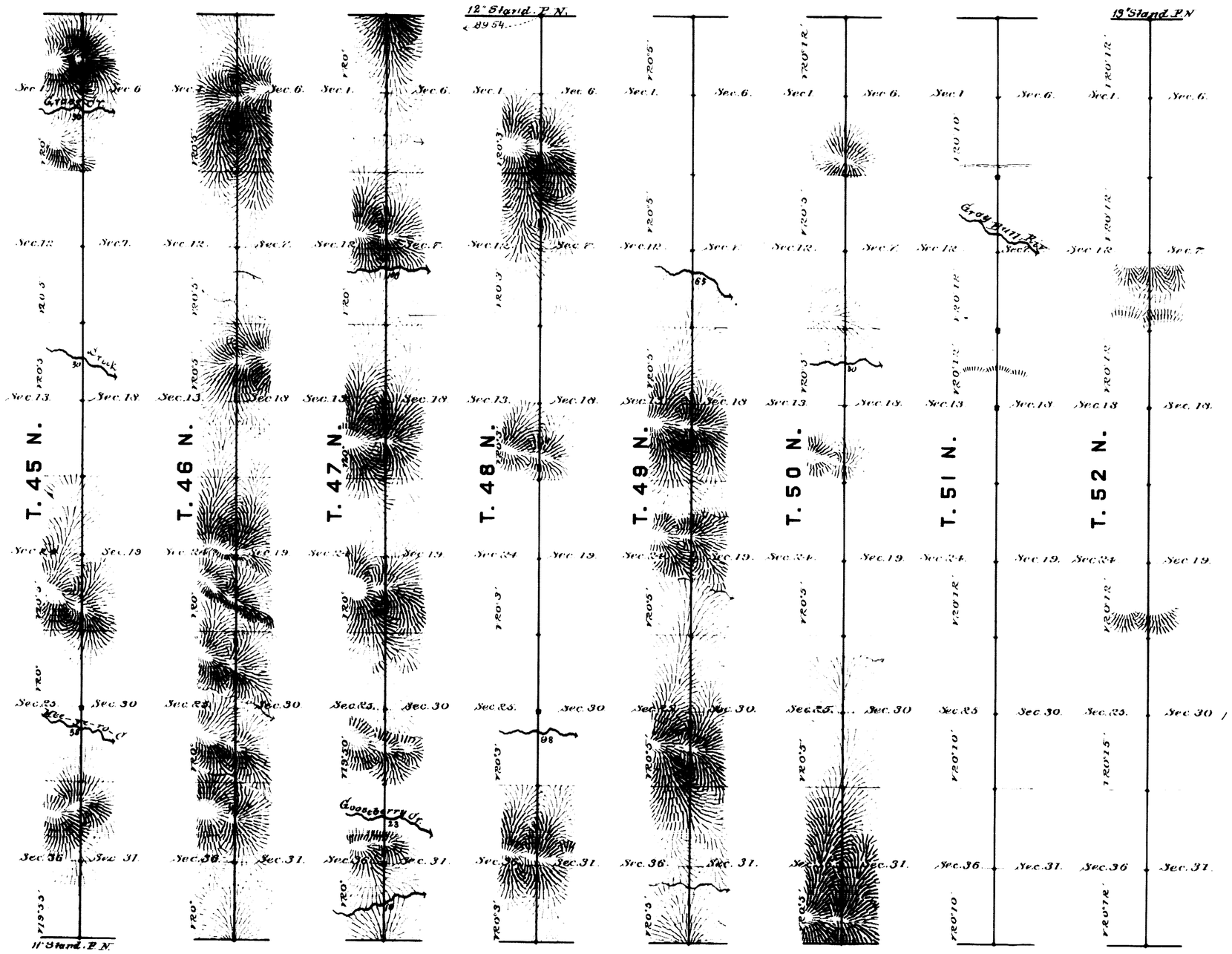

Surveys Designated	By Whom Surveyed	Date of Contract	Amount of Surveys			When Surveyed
			Miles	Chs.	Lks.	
12th Guide Mer. W.	Charles A. Haney	Jan. 12th 1882	40	00	00	May 16–30, 1882
Connections	" "	" " "		09	54	May 10th "

I hereby Certify that the above diagram of the 12th Guide Meridian West, in Townships 45 to 52 North, inclusive between Ranges 96 & 97 West of the 6th Principal Meridian, Wyoming Territory is strictly conformable to the field notes of the survey thereof on file in this Office, which have been examined and approved.

Surveyor General's Office
Cheyenne Wyoming
Sept. 8th 1883

Edw. C. Bank Surv. Gen.

1687

accession no. 1370

EXTERIOR LINES

Scale 1 inch = 2 miles. *Mag. Var. East.*

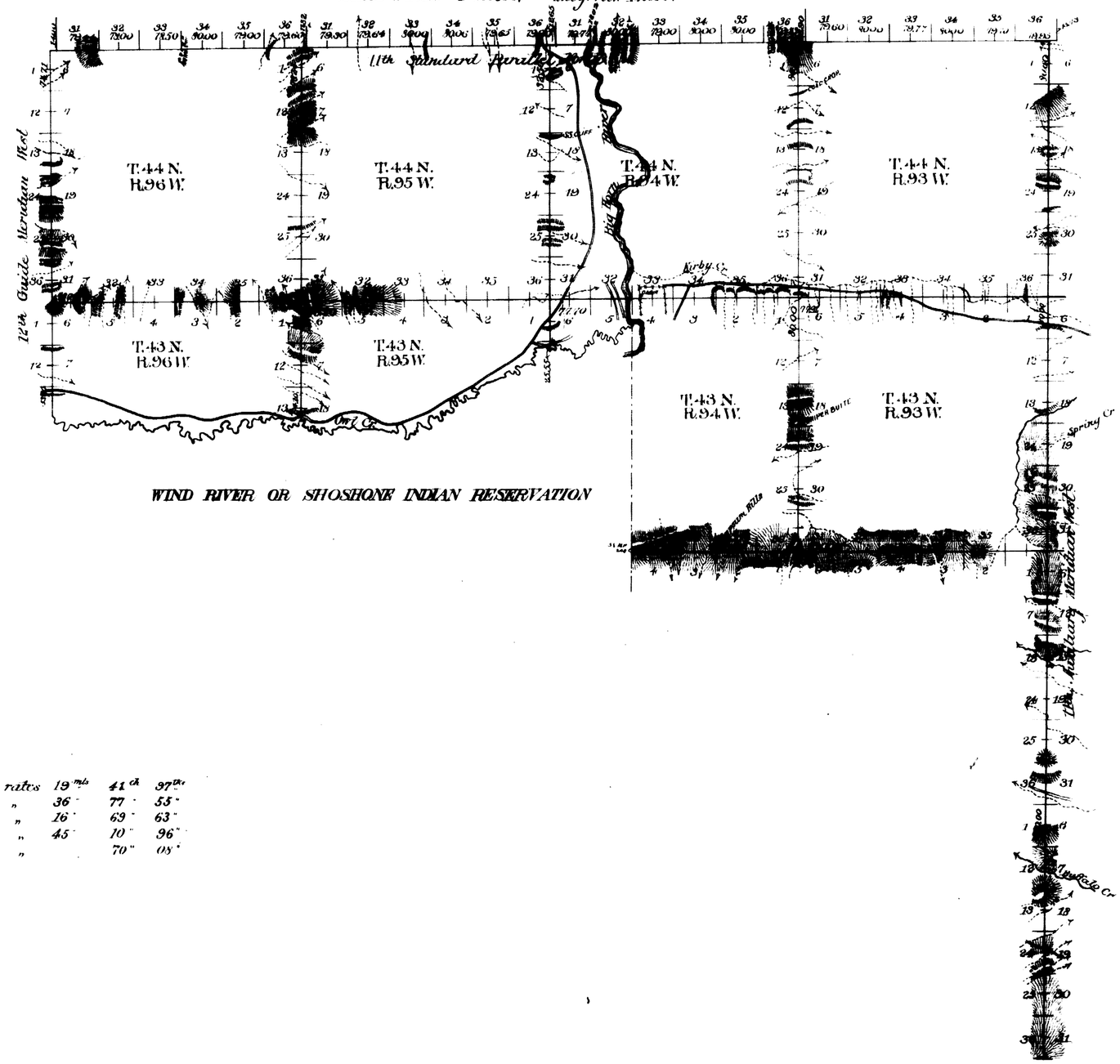

Standard lines at intermediate rates	19 mls	41 ch	97 lks		
" " " minimum "	36 "	77 "	55 "		
Exterior " " intermediate "	16 "	69 "	63 "		
" " " minimum "	45 "	10 "	96 "		
Connection " " " "		70 "	08 "		

Surveys Designated	By Whom Surveyed	Date of Contract	Amount of Surveys Mls	Chs	Lks	When Surveyed	Magnetic Declin'n
11th Stand. Par.	Carpenter & Warner	April 1, 1891	23	70	61	July 8 to 10 1891	17°12' East
11th Aux. Mer.	" "	" " "	24	00	60	" 5 & 7 "	17°04' "
12th Guide Mer.	" "	" " "	8	44	31	" 12 "	17°20' "
Exteriors	" "	" " "	62	00	58	Sept 23 30 "	17°14' "
Connections	" "	" " "		70	08	July 8 to 10 1891	17°12' "

I hereby certify that the above diagram of the 11th Standard Parallel North in Ranges 93, 94, 95 and 96 West; the 11th Guide Meridian West in Townships 41, 42, 43 and 44 North; the 12th Guide Meridian West in Townships 43 and 44 North, and the Exterior Boundaries of Townships 43 North Range 93 West; Townships 44 North, Ranges 93, 94, 95 and 96 West, and Fractional Townships 43 North, Ranges 94, 95 and 96 West of the 6th Principal Meridian in Wyoming, is strictly conformable to the field notes of the survey thereof on file in this office which have been examined and approved.

Surveyor Generals Office
Cheyenne Wyo May 21st 1892

Wm H. Richards
Surveyor General

2532