2474

(4-675a)

Survey Accepted September 18, 1917
G.L.O.

Resurvey Township No. 45 North, Range No. 97 West of the Sixth Principal Meridian, Wyoming

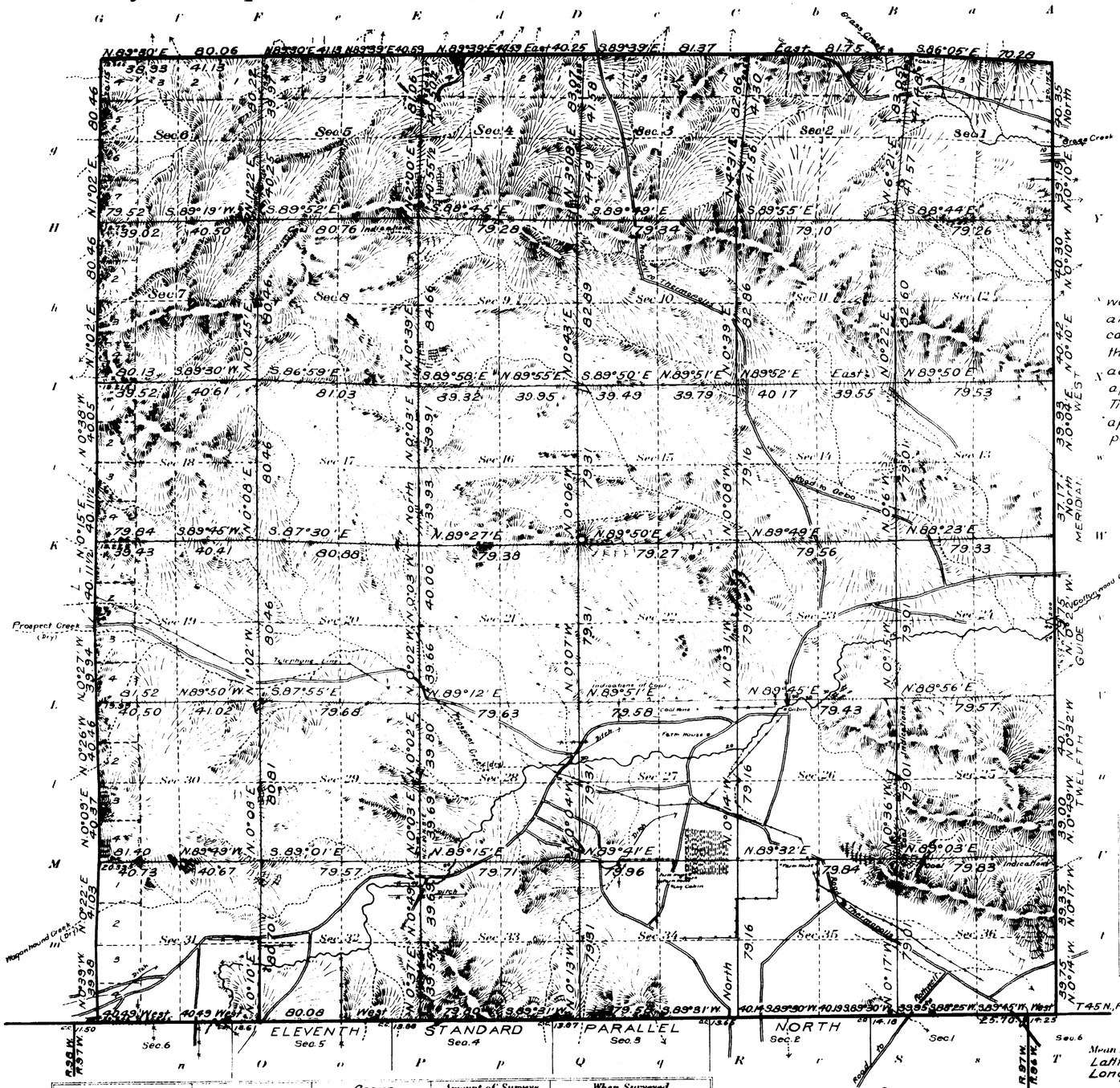

"The resurvey represented by this plat was made for the purpose of restoring all lost or obliterated corners, and relocating and marking out upon the ground, the Exterior and Subdivisional lines in accordance with the original survey, approved September 18, 1883.
Titles and areas based upon the original approved plat, remain undisturbed for position and description."

Oil Indications
Sec's 6 & 7

Coal Indications
Sec's 5, 8, 22, 25, 26, 27 and 36

Areas in Acres	
Public Land	
Indian Reservation	
Indian Allotments	
Mineral Claims	
Water Surface	
Total Area	

Mean Magnetic Declination
Latitude 43° 49' N
Longitude 108° 26' W.

Surveys Designated	By Whom Surveyed	No.	Group Date	Amount of Surveys Mls.	chs.	lks.	When Surveyed Begun	Completed
Resurvey Subdivisions	Voigt and Douglas	32	March 3, 1915	60	08	50	June 6, 1915	July 6, 1915
Resurvey North Township Line	" "	"	" "	5	76	02	June 5, 1915	June 19, 1915
Resurvey West Township Line	" "	"	" "	6	02	98	July 2, 1915	July 2, 1915
Resurvey 11th Standard Parallel N.	Hans D. Voigt	17	February 12, 1913	5	66	42	June 5, 1913	June 23, 1913
Resurvey 12th Guide Meridian W.	Wilford W. Utterback	7	April 3, 1911	5	75	32	October 13, 1912	October 14, 1912
Resurvey 11th Standard Parallel N.	H. B. Carpenter	241	April 1, 1891		14	25	July 9, 1891	July 9, 1891

The above map of a Resurvey Township No. 45 North Range No. 97 West of the Sixth Principal Meridian Wyoming is strictly conformable to the field notes of the survey thereof on file in this office, which have been examined and approved

U. S. Surveyor General's Office,
Cheyenne, Wyoming February 5, 1917

Charles L. Decker
Surveyor General.

1728-A

1728-A

Chas. H. Lauder
Dec. 11, 1917

45-97

2473

TOWNSHIP No. 45 NORTH. RANGE No. 97 WEST of the 6th Principal MERIDIAN.

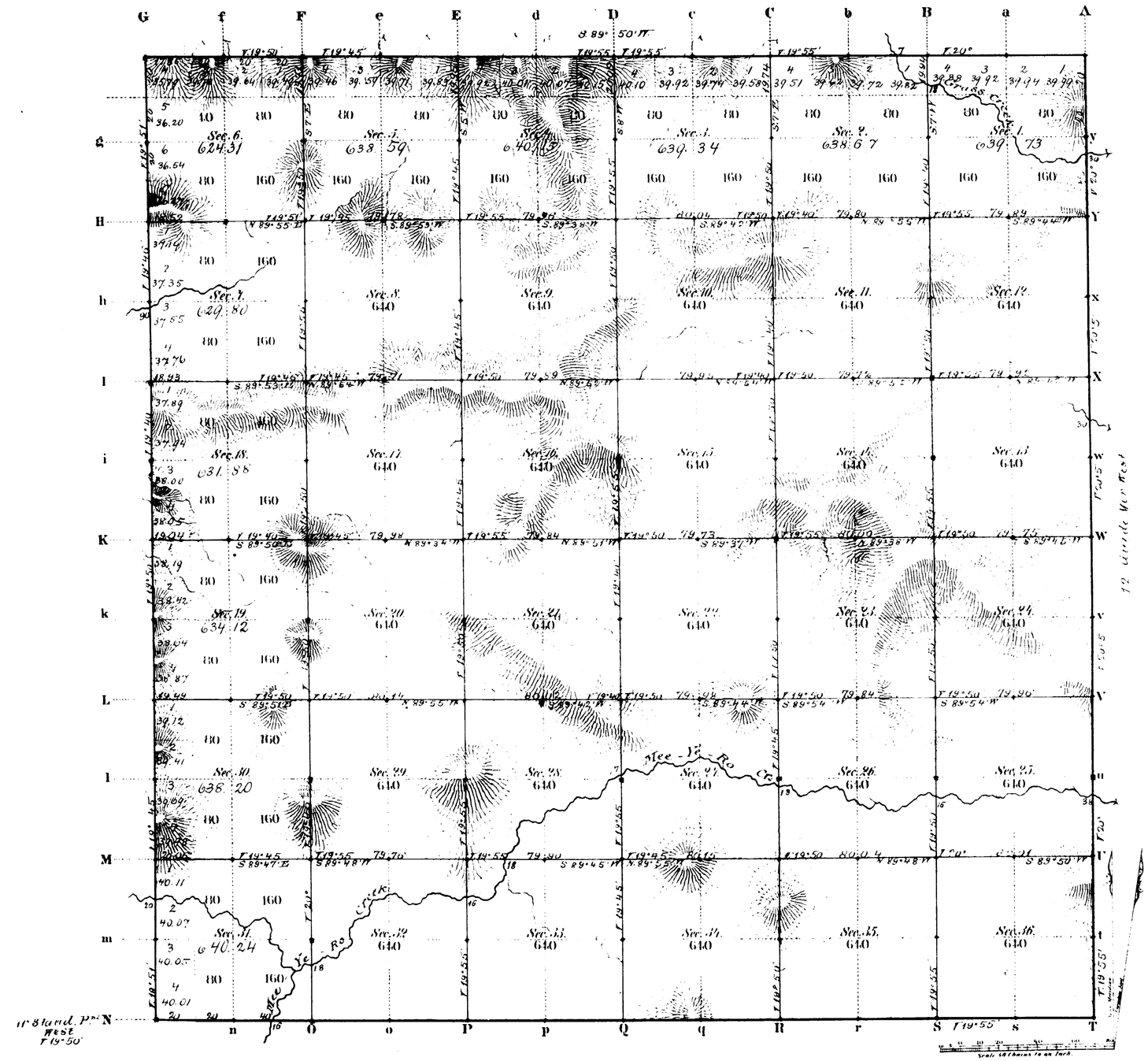

Total number of Acres. 22995.03

Surveys Designated	By Whom Surveyed	Date of Contract	Amount of Surveys Mls	Chs	Lks	When Surveyed	Magnetic Declination
W & N Township lines	W. H. Proctor	July 6, 1882	11	77	85	March 1, 2, 1883	19° 50' East
Subdivisions	" " "	" " "	59	73	23	March 24-28, 1883	19° 48' "
Connections							
11th Stand. P N	W. H. Proctor	July 5, 1882	6	00	00	Aug. 8, 1882	
12th Guide M. W	Charles A. Honey	Jan. 12 1882	6	00	00	May 16, 1882	

The above Map of Township No. 45 North Range No. 97 West of the Sixth Principal Meridian Wyoming Territory is strictly conformable to the field notes of the survey thereof on file in this Office, which have been examined and approved

Surveyor General's Office, Edw. C. David Sur. Genl.

Cheyenne Wyoming
September 18th 1883

A. Gast & Co. St. Louis Mo.

1728

45-97

31

Indexed

4571

19

EXTERIOR LINES

Scale 1 inch - 2 miles. Mag Var. East.

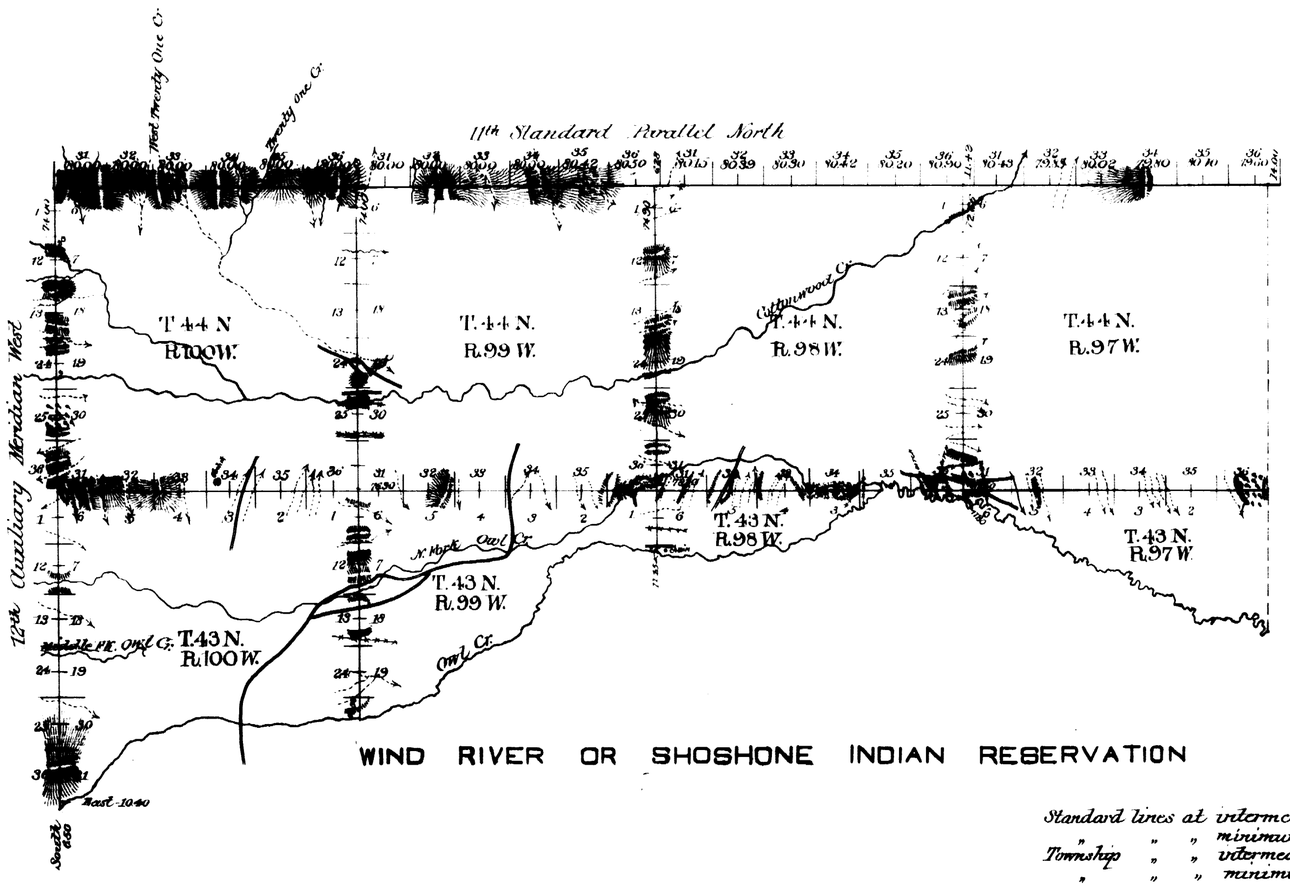

Standard lines at intermediate rates,	19 chs.	44 chs.	42 lks.
" " " minimum "	16 "	39 "	15 "
Township " " intermediate "	4 "	51 "	74 "
" " " minimum "	42 "	69 "	07

Surveys designated	By Whom Surveyed	Date of Contract	Amount of Contract			When Surveyed	Magnetic Declination
11th Stand. Par.	Carpenter & Werner	April 1 - 1891	24	3	08	July 13-15, 1891	17° 28' East
12th Aux. Mer	" "	" " "	12	0	30	" 17-18, "	17° 36 "
Exteriors	" "	" " "	47	40	81	Sept 13-20, 1891	17° 26 "

I hereby certify that the above diagram of the 11th Standard Parallel North in Ranges 97, 98, 99 and 100 West; the 12th Auxiliary Meridian West in Townships 43 and 44 North, and the Exterior lines of Fractional Townships 43 North Ranges 97, 98, 99 and 100 West; Townships 44 North Ranges 97, 98, 99 and 100 West, of the 6th Principal Meridian, Wyoming, is strictly conformable to the field notes of the survey thereof on file in this Office which have been examined and approved.

Surveyor General's Office
Cheyenne Wyo. May 21, 1892

Wm. H. Richards
Surveyor General

2533

Indexed

2367

52

12TH GUIDE MERIDIAN WEST.

In townships 45 to 52 North inclusive, between Ranges 96 & 97 West of the 6th Principal Meridian Wyo. Ter.
Magnetic Variation East. Scale 3 miles to one inch.

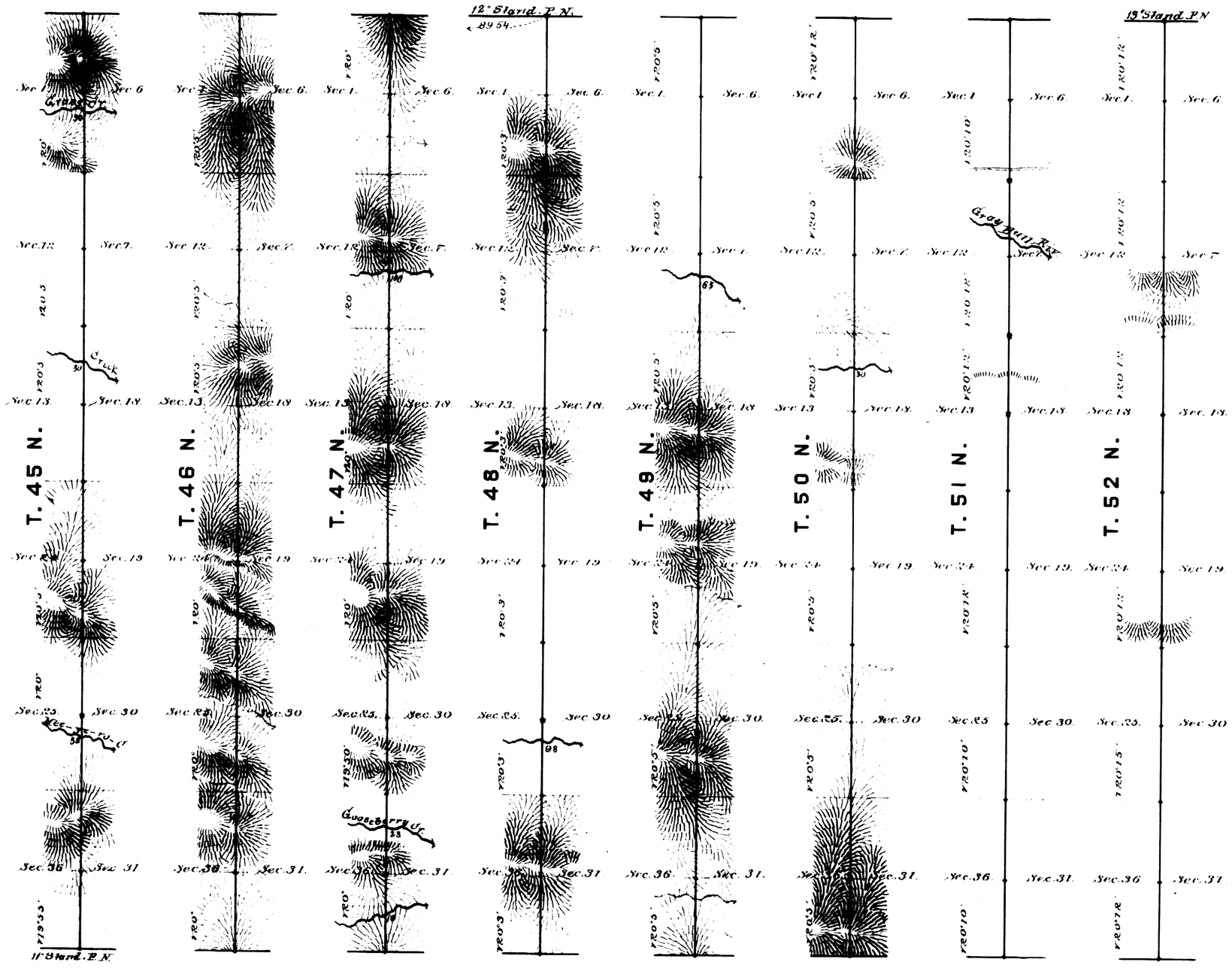

Surveys Designated	By Whom Surveyed	Date of Contract	Amount of Surveys Mi.	Ch.	Lk.	When Surveyed
12th Guide Mer. W.	Charles A. Honey	Jan. 12th 1882	48	00	00	May 16-30, 1882
Connections	" "	" " "		09	54	May 16th "

I hereby Certify that the above diagram of the 12th Guide Meridian West, in Townships 45 to 52 North, inclusive between Ranges 96 & 97 West of the 6th Principal Meridian, Wyoming Territory is strictly conformable to the field notes of the survey thereof on file in this Office, which have been examined and approved.

Surveyor General's Office
Cheyenne Wyoming
Sept. 8th 1883

Edw. C. David Sur. Gen.

1687

(23)
Indians

2502

EXTERIOR LINES.

Scale 3 miles to 1 inch Magnetic Variation E.



T. 48N.

T. 47N.

T. 46N.

T. 45N.

R.99W. R.98W. R.97W.

Surveys Designated	By Whom Surveyed	Date of Contract	Amount of Surveys			When Surveyed
			Miles	Chains	Links	
Exterior lines	W H Proctor	July 6th 1882	108	70	66	March 14, 1883
Connections	. . .	. . .		25	16	. . .

I hereby certify that the above diagram of the Exterior lines of Tps 45, 46, 47 & 48 N, Rs 97 & 98 W and Tps 45 & 46 N, R. 99 W, of the 6th P.M. Wyoming Territory, is strictly conformable to the field notes of the survey thereof on file in this Office, which have been examined and approved.

Surveyor Generals Office
Cheyenne Wyoming September 15th 1883 } Edw. C. Dawes Surv. Genl.

1746

(23)
Indexed

2503

8

11TH STANDARD PARALLEL NORTH

ALONG SOUTH BOUNDARY OF TOWNSHIP 45 NORTH, RANGES 97, 98 AND 99 WEST 6TH PRINCIPAL MERIDIAN WYOMING TERRITORY.

COURSE WEST.

Magnetic Variation East.
Scale 40 Chains to 1 Inch.

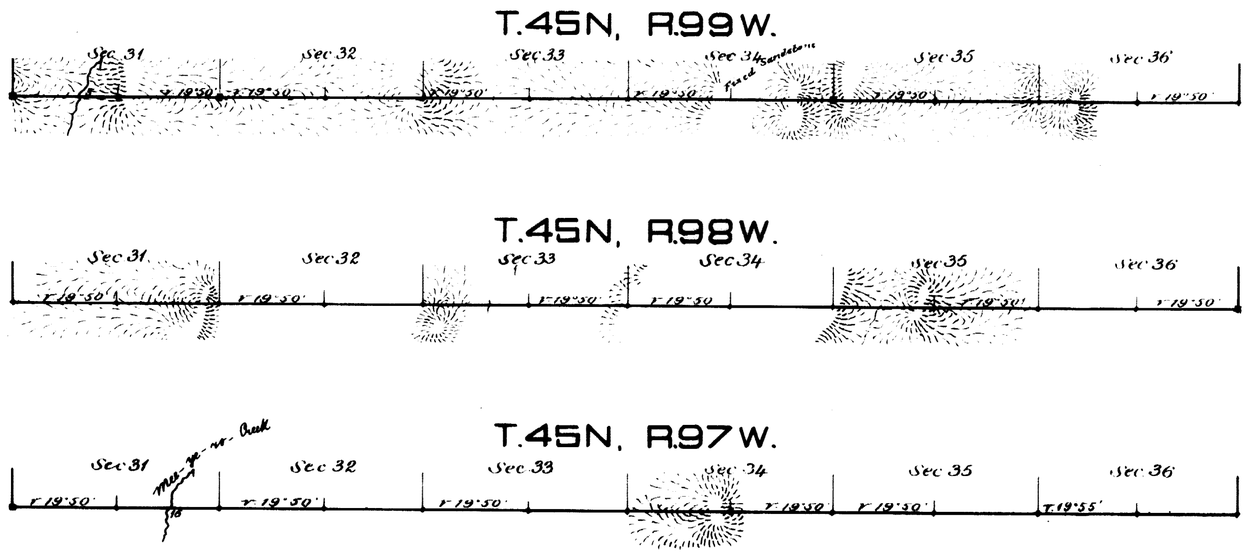

Surveys Designated	By Whom Surveyed	Date of Contract	Amount of Surveys Mls. Chs. Lks.	When Surveyed
11th Standard Prt. N.	W. H. Proctor	July 6, 1882	18 00 00	August 8 & 9, 1882

I hereby certify that the above Map of 11th Stand. Prt. N along S Bdy of Tshp 45 N, Rgs. 97, 98 & 99 W, 6th Prpl. Mer. Wyo Ter is strictly conformable to the field notes of the survey thereof on file in this Office, which have been examined and approved.

Surveyor General's Office,
Cheyenne, Wyoming September 18th 1883.

Edw. C. David
Surr Genl.

1747