2482

(4-675a)

Survey Accepted September 18, 1917
G L O

# Resurvey Township No. 45 North, Range No. 98 West of the Sixth Principal Meridian, Wyoming

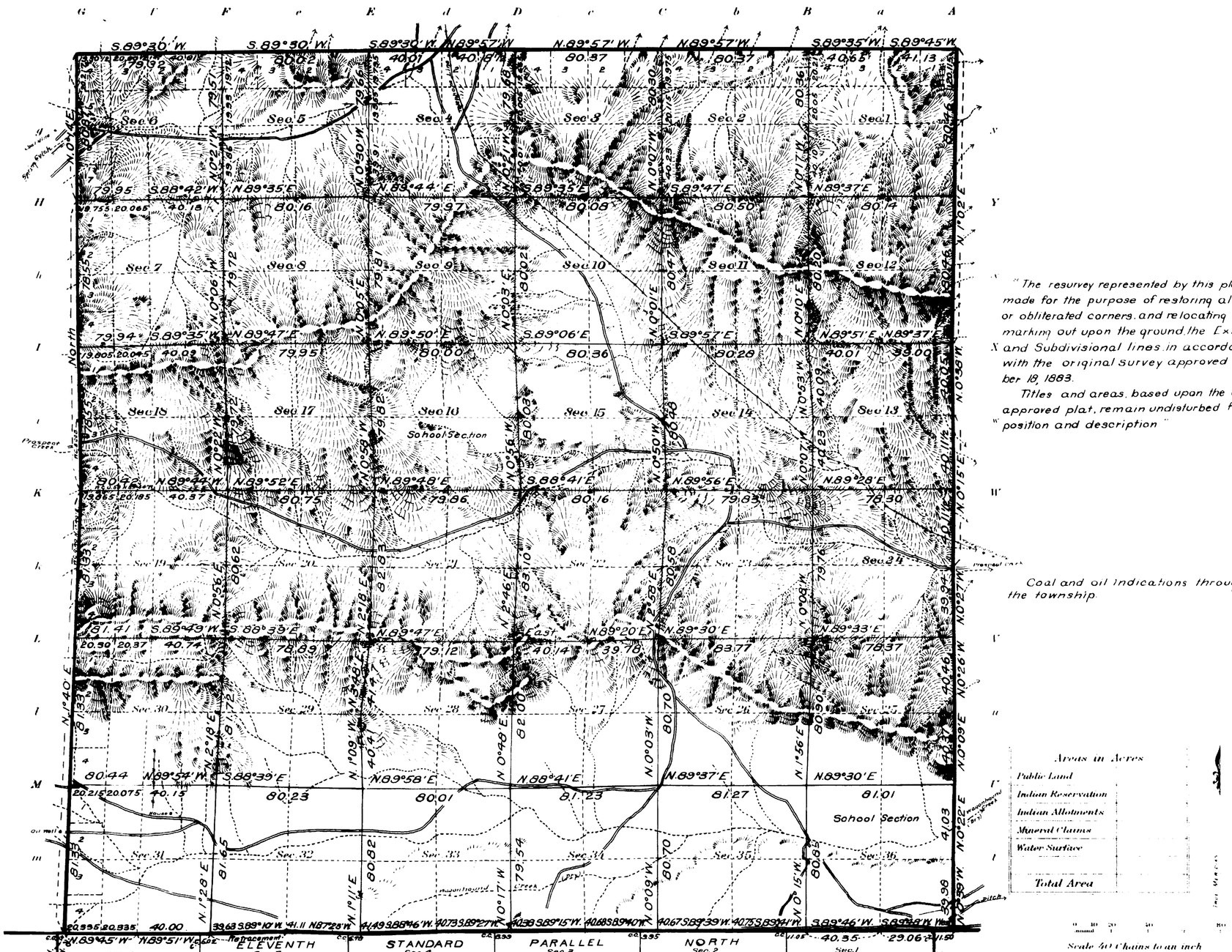


"The resurvey represented by this plat was made for the purpose of restoring all lost or obliterated corners, and relocating and marking out upon the ground the Exterior and Subdivisional lines in accordance with the original survey approved September 18, 1883.

Titles and areas, based upon the original approved plat, remain undisturbed for position and description"

Coal and oil indications throughout the township.

| Areas in Acres | |
|---|---|
| Public Land | |
| Indian Reservation | |
| Indian Allotments | |
| Mineral Claims | |
| Water Surface | |
| Total Area | |

Scale 40 Chains to an inch

Mean Magnetic Declination
Latitude 43° 49' N.
Longitude 108° 33' W.

| Surveys Designated | By Whom Surveyed | Group No. | Group Date | Amount of Surveys Mls. | chs. | lks. | When Surveyed Begun | Completed |
|---|---|---|---|---|---|---|---|---|
| Resurvey Subdivisions | Voigt and Douglas | 32 | March 3, 1915 | 60 | 23 | 08 | June 29, 1915 | July 17, 1915 |
| Resurvey East Township Line | " " | " | " " " | 6 | 02 | 98 | July 2, 1915 | July 2, 1915 |
| Resurvey West Township Line | " " | " | " " " | 6 | 01 | 96 | July 7, 1915 | July 16, 1915 |
| Resurvey North Township Line | " " | " | " " " | 6 | 02 | 05½ | June 4, 1915 | July 19, 1915 |
| Retracement 11th Standard Parallel N. | " " | " | " " " | | 39 | 63 | July 12, 1915 | July 12, 1915 |
| Retracement 11th Standard Parallel N. | Hans D. Voigt | 17 | February 19, 1913 | 5 | 47 | 39 | June 23, 1915 | June 23, 1915 |
| Resurvey 11th Standard Parallel N. | Carpenter & Warner | Cont 24 | April 1, 1891 | 6 | 02 | 36 | July 14, 1891 | July 14, 1891 |

The above map of Resurvey Township No. 45 North Range No. 98 West of the Sixth Principal Meridian Wyoming, is strictly conformable to the field notes of the survey thereof on file in this office, which have been examined and approved

U. S. Surveyor General's Office.

Cheyenne, Wyoming February 5, 1917

Charles L. Decker
Surveyor General.

45 - 98

1732-A

2481

# TOWNSHIP No. 45 NORTH. RANGE No. 98 WEST of the 6th Principal MERIDIAN.

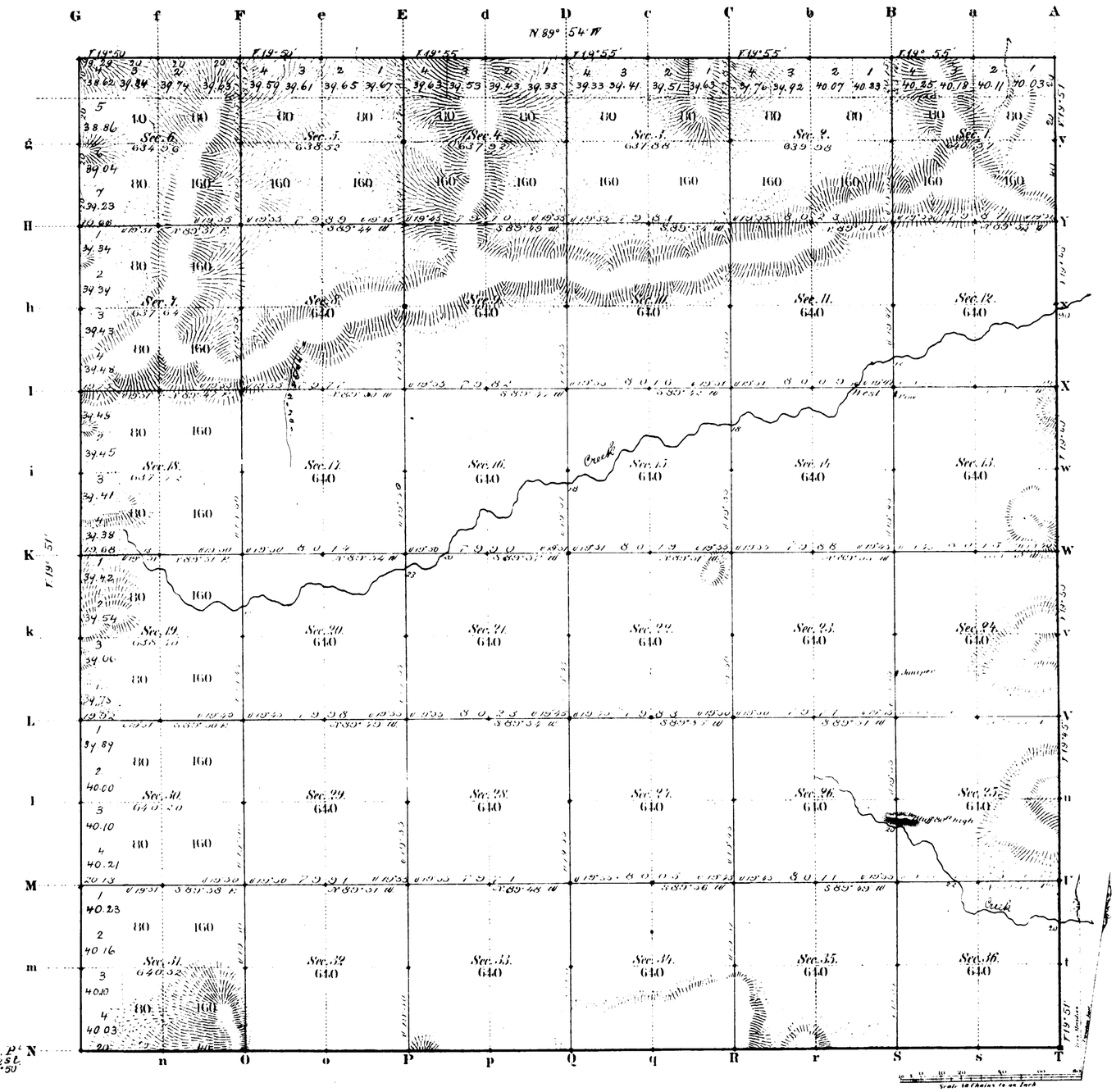


Total number of Acres 23024.31

| Surveys Designated | By Whom Surveyed | Date of Contract | Amount of Surveys Mls | Chs | Lks | When Surveyed | Magnetic Declination |
|---|---|---|---|---|---|---|---|
| E. W. & N. Township lines | W. H. Proctor | July 6, 1882 | 17 | 79 | 29 | March 1, 7, 8, 1883 | 19° 50' East |
| Subdivisions | " " " | " " " | 39 | 77 | 06 | Mar 21 23, 1883 | 19° 50' " |
| Connections | | | | | | | |
| 11th Stand. P. N. | W. H. Proctor | July 6, 1882 | 5 | 00 | 00 | Aug. 8, 1882 | |

The above Map of Township No. 45 North Range No. 98 West of the Sixth Principal Meridian Wyoming Territory is strictly conformable to the field notes of the survey thereof on file in this Office, which have been examined and approved

Surveyor General's Office,
Cheyenne Wyoming
September 18th 1883

Edw. C. David
Sur. Genl.

A. Gast & Co. St. Louis Mo.

1732

45 - 98

(23)
Indexed

2502

# EXTERIOR LINES.

*Scale 3 miles to 1 inch  Magnetic Variation E.*




| Surveys Designated | By Whom Surveyed | Date of Contract | Amount of Surveys | | | When Surveyed. |
|---|---|---|---|---|---|---|
| | | | Mls | Chs | Lks | |
| Exterior lines | W. H. Proctor | July 6th 1882 | 107 | 70 | 66 | March 1-14, 1883 |
| Connections | . . . | . . . | | 25 | 26 | . . . |

I hereby certify that the above diagram of the Exterior lines of Tps 45, 46, 47 & 48 N., Rs 97 & 98 W. and Tps 45 & 46 N., R. 99 W., of the 6th P.M. Wyoming Territory, is strictly conformable to the field notes of the survey thereof on file in this Office, which have been examined and approved.

Surveyor General's Office
Cheyenne Wyoming September 18th 1883 } Edw. C. Davis Sur.r Gen.l

1746

(23)
Indexes

2503

8

# 11TH STANDARD PARALLEL NORTH

ALONG SOUTH BOUNDARY OF TOWNSHIP 45 NORTH, RANGES 97, 98 AND 99 WEST 6TH PRINCIPAL MERIDIAN WYOMING TERRITORY.

COURSE WEST.

*Magnetic Variation East.*
*Scale 40 Chains to 1 Inch.*

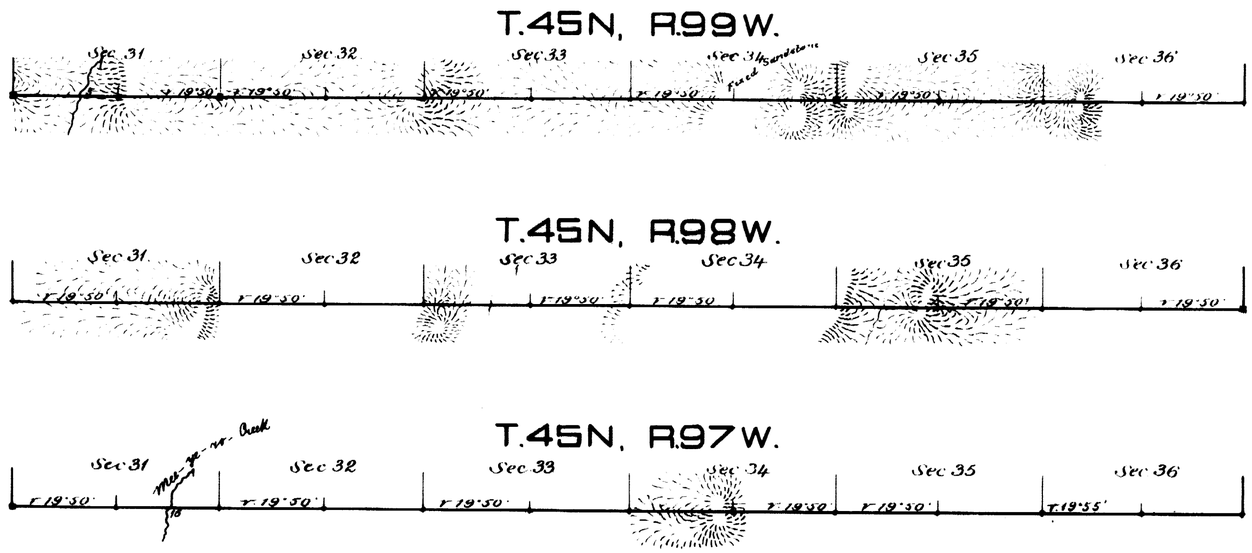


| Surveys Designated | By Whom Surveyed | Date of Contract | Amount of Surveys Mi. Ch. Lks. | When Surveyed |
|---|---|---|---|---|
| 11th Standard Prl. N | W. H. Proctor | July 6, 1882 | 18 00 00. | August 8 & 9, 1882 |

I hereby certify that the above Map of 11th Stand. Prl. N along S Bdy of Tshp 45 N, Rgs. 97, 98 & 99 W., 6th Prpl. Mer. Wyo Ter. is strictly conformable to the field notes of the survey thereof on file in this Office, which have been examined and approved.

Surveyor General's Office,
Cheyenne, Wyoming September 15th 1883.

Edw. G. David
Surr Genl.

1747

31

Indexed

4571

19

# EXTERIOR LINES

*Scale 1 inch - 2 miles. Mag Var. East.*

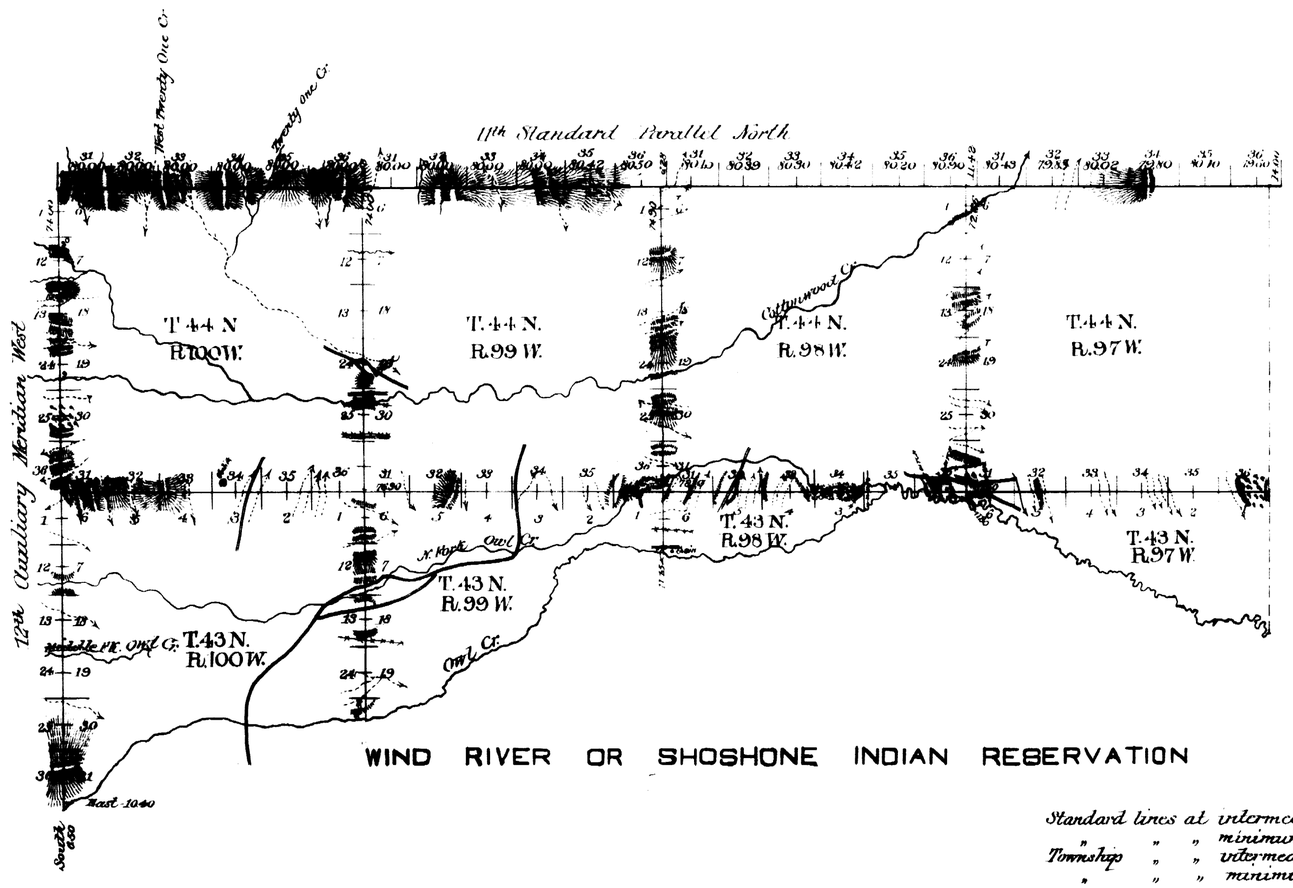


WIND RIVER OR SHOSHONE INDIAN RESERVATION

| | | | | | | |
|---|---|---|---|---|---|---|
| Standard lines at intermediate rates, | | | | 19 mls | 44 chs | 42 lks |
| " | " | " | minimum | " | 16 " | 39 " | 16 " |
| Township | " | " | intermediate | " | 4 " | 31 " | 74 " |
| " | " | " | minimum | " | 42 " | 69 " | 07 |

| Surveys Designated | By Whom Surveyed | Date of Contract | Amount of Contract M | Ch | Lk | When Surveyed | Magnetic Declination |
|---|---|---|---|---|---|---|---|
| 11th Stand. Par. | Carpenter & Warner | April 1 - 1891 | 24 | 3 | 08 | July 13-16, 1891 | 17° 28' East |
| 12th Aux. Mer | " " | " " " | 12 | 0 | 50 | " 17-18, " | 17° 36 " |
| Exteriors | " " | " " " | 47 | 40 | 81 | Sept 13-20, 1891 | 17° 26 " |
| | | | | | | | |

I hereby certify that the above diagram of the 11th Standard Parallel North in Ranges 97, 98, 99 and 100 West; the 12th Auxiliary Meridian West in Townships 43 and 44 North, and the Exterior lines of Fractional Townships 43 North Ranges 97, 98, 99 and 100 West; Townships 44 North Ranges 97, 98, 99 and 100 West, and the mountain lines of Tp. 42 N. R. 100 W. of the 6th Principal Meridian, Wyoming, is strictly conformable to the field notes of the survey thereof on file in this Office which have been examined and approved.

Surveyor General's Office
Cheyenne Wyo. May 21, 1892

Wm. A. Richards
Surveyor General

2533